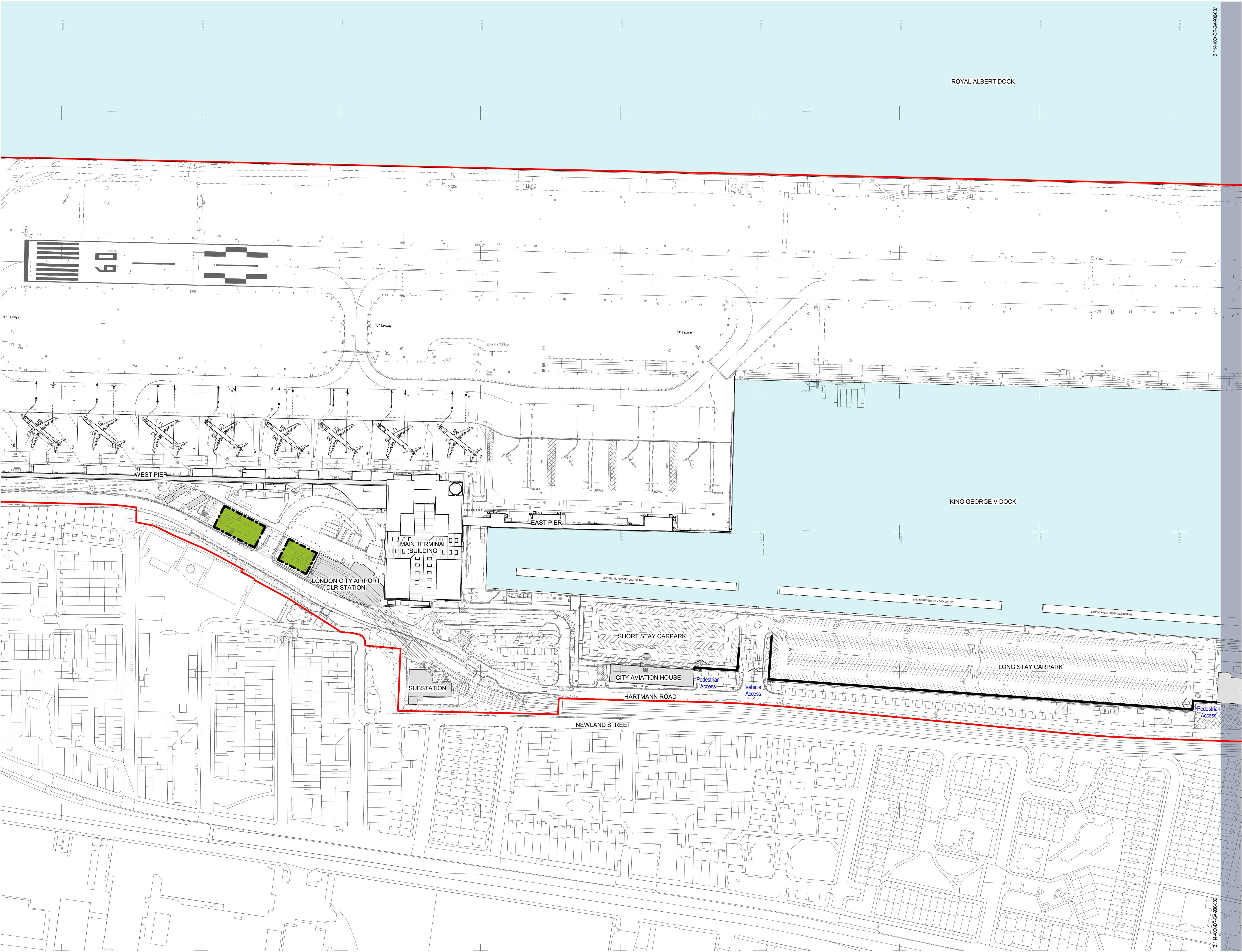


4 Appendices

Appendix 1 - Construction Compound & Details (for approval):

[Figure 1_A400-PAW-A-14-XXX-DR-GA-900-006-C-S3](#)

[Figure 2_A400-PAW-A-14-XXX-DR-GA-900-007-D-S3](#)



Note:
Any reproduction of Ordnance Survey map work illustrated on this drawing is covered by licence (No. SR151580) issued by the Director General, Ordnance Survey and allows Pascall+Watson Limited ("The Licensee") to copy Ordnance Survey material for their business use.
The signed control copy of this drawing is held at the offices of Pascall+Watson Limited.

- All information shown outside the Proposal Boundary is for illustrative purposes only.

- Internal layouts are for illustrative purposes only.

- Base building survey information by LCY and MSA.

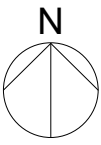
Legend

Indicative Compound Area
Total Area: 0.09278 hectares

Proposed Construction Compound Timber Hoarding and Noise Barrier - 3 metres

Application Boundary

SCALE BAR



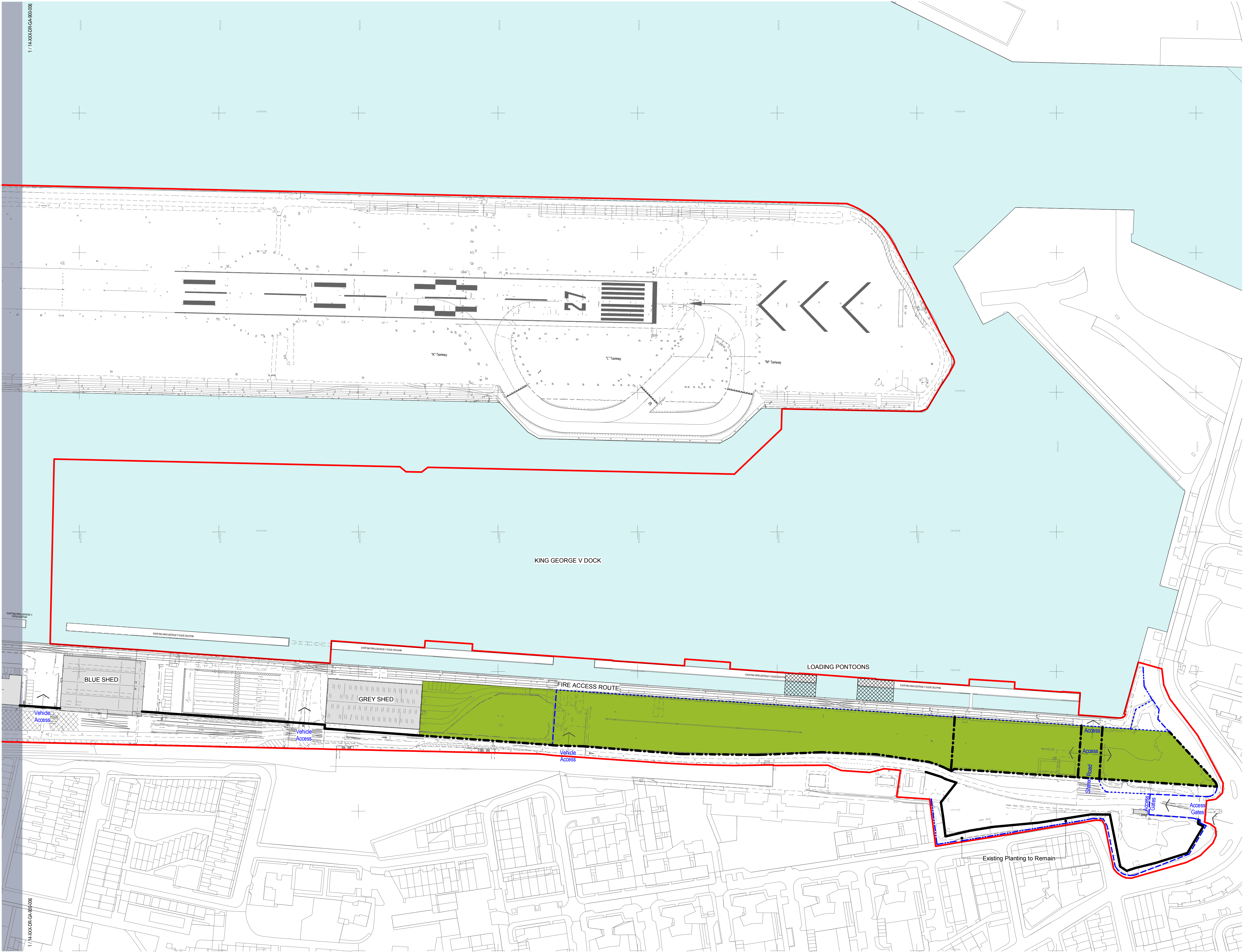
C	MDS	09/01/18	For Approval
Previously issued as A400-PAW-A-13-XXX-DR-GA-948-001			
B	MDS	02/12/16	For Approval
A	MDS	25/10/16	For Planning Approval
Rev	Drn	Date	Description

London City Airport
Get closer.

London City Airport Limited City Aviation House Royal Docks London E16 2pb

PASCALL + WATSON
The Warehouse, 10 Black Friars Lane London EC4V 6ER
T +44 (0)20 3837 2500
www.pascalls.co.uk

Client LONDON CITY AIRPORT			
Project Name CITY AIRPORT DEVELOPMENT PROGRAMME			
Title CADP Condition 96 Figure 1: Construction Compound & Details			
Discipline Architecture		Purpose of Issue For Approval	
Drawing Originator Pascall+Watson architects		Originators Job No. 5077	
Checked By TA	Checked date 09/01/18	MS	Drawn Date 25/10/16
Approved By MN	Approval Date 09/01/18	Scale @ A1 1 : 1250	
Building Grid Reference CADP			
Proj. Code A400PAW	Orig. A	Disc. Zone 14XXXX	Level DRGA900-006
Title C	Subtype C	Series S3	Status S3



Note:
Any reproduction of Ordnance Survey map work illustrated on this drawing is covered by licence (No. SR151580) issued by the Director General, Ordnance Survey and allows Pascall+Watson Limited ("The Licensee") to copy Ordnance Survey material for their business use.
The signed control copy of this drawing is held at the offices of Pascall+Watson Limited.

- All information shown outside the Proposal Boundary is for illustrative purposes only.

- Internal layouts are for illustrative purposes only.

- Base building survey information by LCY and MSA.

Legend

- Indicative Contractors Compound
Area: 2.05073 hectares
- Temporary Barge Berths & Crane Platforms
- Existing Timber Palisade
- Existing Metal Palisade
- Proposed Mesh Fence
- Proposed Construction Noise Barrier - 3 metres
- Proposed Construction Compound Timber Hoarding and Noise Barrier - 3 metres
- Application Boundary

SCALE BAR

N

D	MDS	09/01/18	For Approval
Previously issued as A400-PAW-A-13-XXX-DR-GA-948-002			
C	MDS	02/12/16	For Approval
B	MDS	10/11/16	For Planning Approval
A	MDS	25/10/16	For Planning Approval
Rev	Drn	Date	Description

London City Airport
Get closer.

London City Airport Limited City Aviation House Royal Docks London E16 2pb

PASCALL +WATSON
The Warehouses 10 Black Friars
Lane London EC4V 6ER
T +44 (0)20 3837 2500
www.pascalls.co.uk

Client
LONDON CITY AIRPORT

Project Name
CITY AIRPORT DEVELOPMENT PROGRAMME

Title
CADP Condition 96
Figure 2: Construction Compound & Details

Discipline Architecture		Purpose of Issue For Approval	
Drawing Originator Pascall+Watson architects		Originators Job No. 5077	
Checked By TA	Checked date 09/01/18	MS	Drawn Date 25/10/16
Approved By MN	Approval Date 09/01/18	Scale @ A1 1 : 1250	
Building Grid Reference CADP			
Proj. Code A400PAW	Orig. A	Disc. Zone 14XXXX	Level DR
Title GA900-007	Type D	Subtype S3	Series D