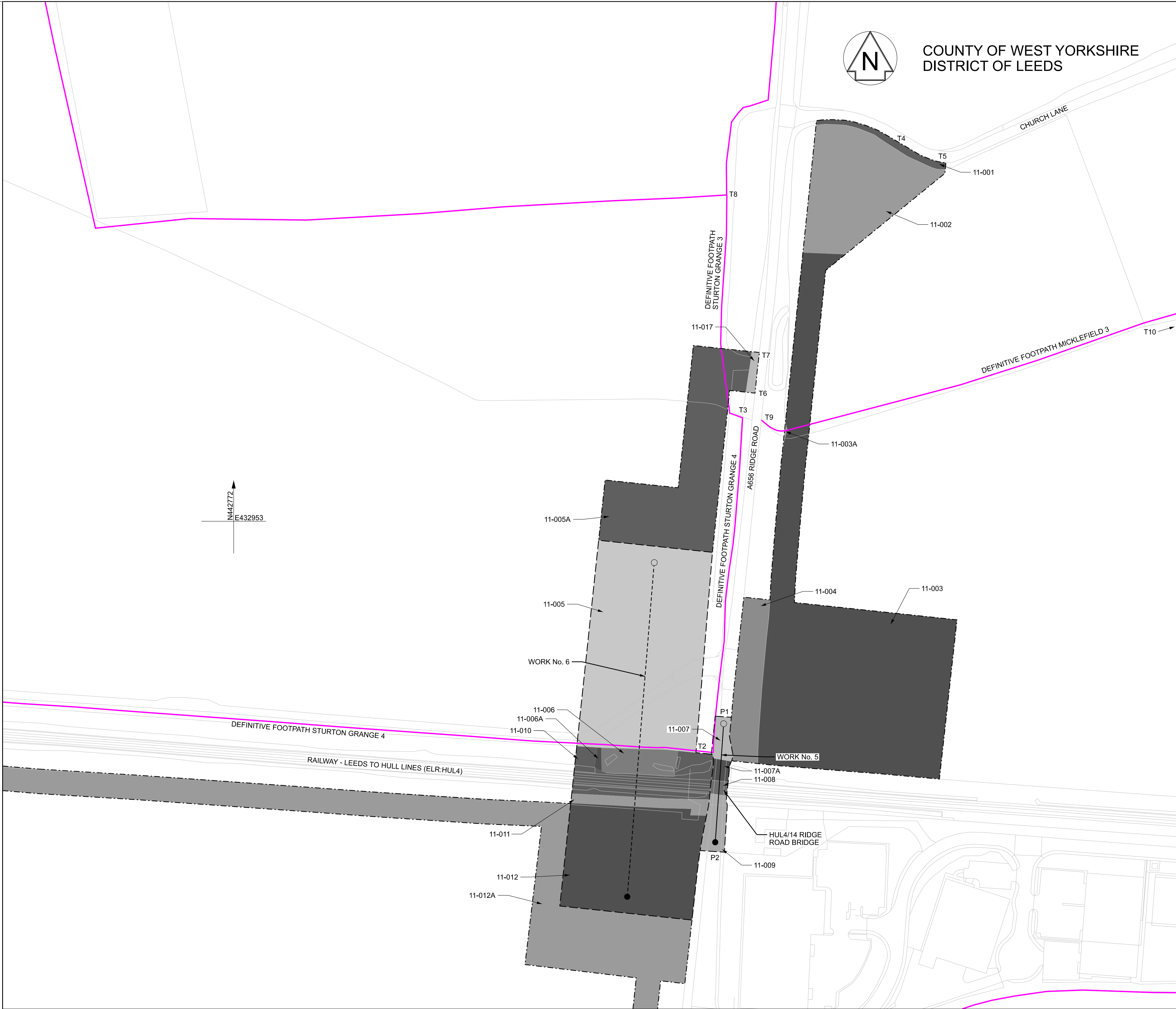
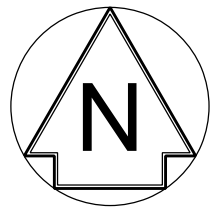


For Continuation See Sheet No. 8

For Continuation See Sheet No. 11



For Continuation See Sheet No. 10



COUNTY OF WEST YORKSHIRE  
DISTRICT OF LEEDS

NETWORK RAIL  
(LEEDS TO MICKLEFIELD  
ENHANCEMENTS)  
ORDER

Sheet No. 9

Work No. 5 (Ridge Road Bridge)

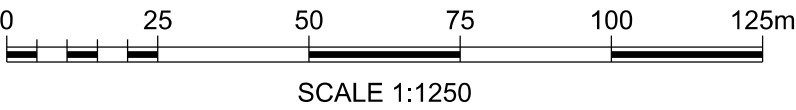
Work No. 6 (Gas Diversion)

KEY

- CENTRELINE OF WORK
- CENTRELINE OF SUBSURFACE WORK
- LIMIT OF DEVIATION
- LIMIT OF LAND TO BE ACQUIRED OR USED
- COMMENCEMENT OF WORK
- TERMINATION OF WORK
- EXISTING OR ALLEGED PUBLIC RIGHT OF WAY

HIGHWAYS TO BE TEMPORARILY STOPPED UP	
DEFINITIVE FOOTPATH STURTON GRANGE 4 AND STURTON GRANGE 3	BETWEEN POINTS T1, T2, T3 AND T8
RIDGE ROAD	WITHIN ORDER LIMITS
DEFINITIVE FOOTPATH MICKLEFIELD 3	BETWEEN POINTS T9 AND T10

TEMPORARY POSSESSION AND ACCESS FOR CONSTRUCTION	
11-001, 11-002, 11-003, 11-003A, 11-004, 11-005A, 11-012A, 11-017	
WORKS LIMIT OF DEVIATION	
11-005, 11-006, 11-006A, 11-007, 11-007A, 11-008, 11-009, 11-010, 11-011, 11-012	



Note: The area enclosed by any limit of deviation or by any limit of land to be acquired or used is the area extending to the outer edges of the line marking those limits.

OS map data reproduced by permission of Ordnance Survey on behalf of HMSO. ©Crown copyright 2020. All rights reserved. Ordnance Survey license number: 0100040692

Alternative Reference	Revision P01
Drawing Number 151666-TRA-00-HUL4-DRG-R-SG-110009	