

# **Site Allocations Plan**

## **Section 3: Proposals For The 11 Housing Market Characteristic Areas 2.City Centre**

**Leeds Local Plan  
Development Plan Document  
Adopted July 2019**



## **SECTION 3: PROPOSALS FOR THE 11 HOUSING MARKET CHARACTERISTIC AREAS**

### **2. CITY CENTRE**

- 3.2 The City Centre HMCA contains the regional centre for the Leeds City Region and beyond. At its core is the Prime Shopping Quarter with over 1000 shops and 10,000 employees which reaches out to a catchment population of 3.2million. The City Centre also has a thriving entertainment sector with over 250 bars, restaurants, cafés and nightclubs. It provides a cultural attraction with museums, galleries, cinemas and theatres. There are two University campuses in the city centre generating a significant student footfall. Over 140,000 people work in the city centre (full time equivalents) with a large proportion in financial and business services. Business floorspace exceeds 1.2m sqm with over 900,000sqm of office space. This commercial activity pulls in thousands of commuters every day making the City Centre the most accessible location in Leeds.

Leeds City Station sits in the centre of the HMCA and the bus network serves the rest of the city and beyond. The HS2 station will be located near to City Station improving accessibility to London and Europe. Most of the HMCA can be reached in less than 20 minutes' walk from City Station. In terms of geography the historic retail/commercial core has a focus in the northern half of the City Centre. The southern half (south of the river) has started to develop commercially, and has tremendous potential to develop further with many cleared sites around Holbeck Urban Village and Hunslet Road. The new station southern entrance, opened in January 2016, will help reinforce the potential of the southern half of the City Centre.

A substantial residential population now lives in the City Centre HMCA in flats built over the last 30 years, fairly evenly spread but with concentrations along the waterfront. A park is planned for the South Bank which will improve amenity for residents. Overall, the socio-economic profile is balanced with only 19% of working households earning less than £20,000 p.a. and 27% earning over £50,000. In terms of unemployment in City Centre, there was an unemployment rate of only 2% in 2014 (claimants of working population). In terms of relationships with other areas, the City Centre HMCA is surrounded by the Inner Areas HMCA and contains part of the Aire Valley Leeds Area Action Plan area which spreads eastwards along the Aire Navigation and Hunslet Road from the south eastern corner of the City Centre.

## **RETAIL PROPOSALS FOR CITY CENTRE:**

- 3.2.1 Leeds City Centre is the main retail and service centre for this HMCA, within which lies the Leeds Primary Shopping Quarter (also known as Primary Shopping Area). Within the City Centre boundary, 4 Local Convenience Centres are identified, which are Leeds Dock, Great George Street, Woodhouse Lane (University), and Wellington Street.
- 3.2.2 For each centre a review of the centre boundary and survey of current uses has been undertaken. The Council is not allocating sites for retail in these centres but has made boundary changes which may provide scope to accommodate additional retailing. The survey of uses has been used to determine the Primary Shopping Area and frontages (primary and secondary).
- 3.2.3 For policies and guidance referring centre boundaries, Primary Shopping Areas and proposals within protected shopping frontages, please refer to Section 2 of this document. These policies must also be read in conjunction with the Retail and Town Centres section of the Core Strategy.

## HOUSING PROPOSALS FOR CITY CENTRE:

3.2.4 See Section 2, paragraphs 2.26 – 2.72 for the Housing overview which explains the context for the housing allocations in this area.

3.2.5 **Total housing target for City Centre** (set out in the Core Strategy) = 10,200 units (15.5% of District wide total)

3.2.6 **Total number of dwellings/capacity to be allocated:**

The target of 10,200 residential units does not mean that land for 10,200 new units is newly allocated for housing. From the overall total, existing allocations (previous UDP housing allocations not developed), planning permissions expired since 31.3.12 and planning permissions with units still remaining to be built since 31.3.12 (the base date of the Plan) have been deducted. Previous UDP allocations not developed (saved UDP sites) are listed in Policy HG1 below, where applicable. Identified sites with planning permission or expired permission are listed in Annex 1. These three categories of identified sites count towards the overall target. UDP sites are shown on the Policies Map. Part of the City Centre HMCA overlaps with the Aire Valley Leeds Area Action Plan area which is advancing its own housing allocations. These total 457 dwellings in identified sites and 2812 in proposed allocations.

### **POLICY HG1: IDENTIFIED HOUSING SITES**

**THE SITE ALLOCATIONS PLAN IDENTIFIES THAT THE FOLLOWING CATEGORIES OF SITES CONTRIBUTE TO OVERALL SUPPLY:**

- 1) SITES THAT HAVE EXISTING PLANNING PERMISSION; AND**
- 2) EXPIRED PLANNING PERMISSIONS FOR HOUSING OR MIXED USE INCLUDING HOUSING THAT ARE STILL DEEMED TO BE APPROPRIATE FOR HOUSING DELIVERY; AND**
- 3) ARE ALLOCATED FOR HOUSING IN THE UNITARY DEVELOPMENT PLAN.**

**THESE CATEGORIES OF IDENTIFIED HOUSING SITES CONTRIBUTE TO THE TARGETS FOR THE ELEVEN HOUSING MARKET CHARACTERISTIC AREAS SET OUT IN CORE STRATEGY POLICY SP7.**

**THE UDP SITES ARE DETAILED WITHIN SECTION 3 FOR EACH HOUSING MARKET CHARACTERISTIC AREA, WHERE APPLICABLE.**

**IN CITY CENTRE THESE SITES ARE:**

Plan Ref	Saved UDP Ref	Address	Capacity
HG1-463	H3-1A.44	Manor Road (16-18) LS11	57
HG1-464	H3-1A.44	Manor Road LS11	744
MX1-13*	H3-1A.44	Globe Road / Water Lane LS11	263
MX1-14*	H3-1A.44	Globe Road - Tower Works LS10	158
MX1-15*	H31A.44	Granary Wharf Car Park, off Water Lane LS11 5PS	250
MX1-16*	H3-1A.44	Silver Street - Midland Mills LS11 9YW	15



MX1-17*	H3-1A.44	Bath Road LS11	90
Identified housing total:			1,577

\*No further flood risk exception test would be needed for this site provided the development is carried out in accordance with the permission. If the scheme is altered or reapplication made, a further exception test will be required.

**A LIST OF SITES WITH PLANNING PERMISSION/EXPIRED PLANNING PERMISISON CURRENTLY INCLUDED IN THIS CATEGORY ARE LISTED IN ANNEX 1.**

- 3.2.7 The housing contribution from the Aire Valley Leeds Area Action Plan can be deducted from the City Centre target:  $10,200 - 3,269 (457 + 2,812) = 6,931$ .

The capacity from UDP sites plus those identified sites listed in Annex 1 can be deducted from the target to leave a residual for allocation for housing.

So, the residual target is  $6,931 - 4,802 = 2,129$  units

## **POLICY HG2: HOUSING ALLOCATIONS**

- 1) THE SITE ALLOCATIONS PLAN ALLOCATES SITES FOR HOUSING AND MIXED USE INCLUDING HOUSING, IN ACCORDANCE WITH CORE STRATEGY POLICY SP7.
- 2) ANY SPECIFIC SITE REQUIREMENTS ARE DETAILED UNDER THE ALLOCATION CONCERNED

**IN THE CITY CENTRE THE SITES ALLOCATED FOR HOUSING ARE:**

Plan Ref	Address	Area ha	Capacity	Green/Brown
HG2-187	Brandon Road, LS3	0.2	72	Brownfield
HG2-188	Great George Street (57)	0	7	Brownfield
HG2-189	Centenary House, North Street Leeds	0.3	85	Brownfield
HG2-191	Aire Street (49) LS1	0	6	Brownfield
HG2-194	Silver Street/ Midland Mills North	0.3	86	Brownfield
HG2-195	Silver Street/ Midland Mills South	0.6	179	Brownfield
HG2-199	Holbeck Day Centre, Holbeck Moor Road, Holbeck	0.2	14	Brownfield
HG2-208	Globe Quay, Globe Road, Holbeck	0.1	4	Brownfield
HG2-209	The Faversham, Springfield Mount, LS2 9NG	0.3	30	Brownfield
MX2-15	Great George Street - LGI	4.3	372	Brownfield
MX2-16	Bridge Street, Baker House	0.2	63	Brownfield
MX2-17	North Street - Leeds College of Building	0.9	180	Brownfield
MX2-18	Regent Street / Skinner Lane LS2	0.2	72	Brownfield
MX2-19	Westgate - Leeds International Swimming Pool	1.3	209	Brownfield
MX2-20	Westgate - Brotherton House LS1 2RS	0.3	63	Brownfield
MX2-22	St Peters Square	0.1	49	Brownfield
MX2-23	Quarry Hill/York Street Leeds	2.7	600	Brownfield
MX2-25	Duncan Street (7)	0	15	Brownfield
MX2-27	Wharf Street	0	14	Brownfield

<b>MX2-29</b>	<b>The Calls (38)</b>	<b>0</b>	<b>14</b>	<b>Brownfield</b>
<b>MX2-32</b>	<b>Water Lane – Westbank</b>	<b>2.2</b>	<b>288</b>	<b>Brownfield</b>
<b>MX2-34</b>	<b>Criterion Place North</b>	<b>0.4</b>	<b>210</b>	<b>Brownfield</b>
<b>MX2-35</b>	<b>Temple Works Mixed Use Site</b>	<b>11.4</b>	<b>1000</b>	<b>Brownfield</b>
<b>MX2-36</b>	<b>Water Lane Car Park</b>	<b>0.2</b>	<b>30</b>	<b>Brownfield</b>
<b>Housing allocation total:</b>			<b>3,662</b>	

3.2.8 Sites allocated for housing in City Centre have a total capacity of 3,662.

#### **Site Specific Requirements for Sites Allocated For Housing In The City Centre**

3.2.9 The Site Allocations Plan housing allocations mean that should a planning application for housing on an allocated site be submitted to the Council, it is acceptable in principle by virtue of it being allocated for that use in the Local Plan. However, each planning application is judged on its individual merits and where there are specific requirements that will need to be applied, these are listed against each site below. Some planning requirements apply equally to all sites and so are not detailed for each site specifically. See Section 2, paragraphs 2.42 – 2.53 for generic technical considerations and existing planning policy.

# Site Reference: HG2-187 (3157)

**Site Address:** Brandon Road, LS3

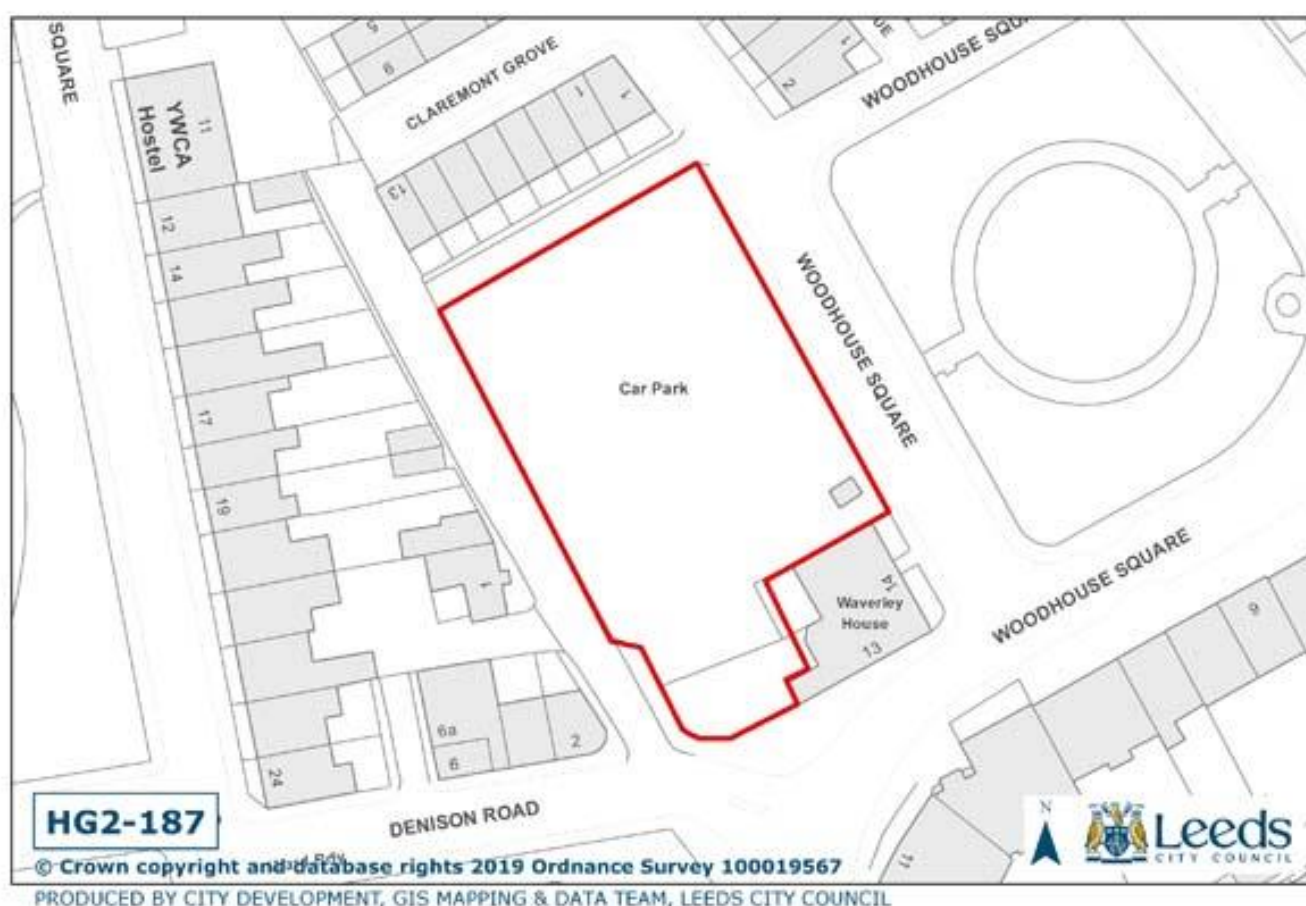
## Housing allocation

**Site Capacity:** 72 units

**Site Area:** 0.22 hectares

**Ward:** Hyde Park and Woodhouse

**HMCA:** City Centre



## Site Requirements - HG2-187:

---

- **Older persons housing/independent living:**

The site is suitable for older persons housing/independent living in accordance with Policy HG4.

- **Listed Buildings:**

The site is in the setting of, a Listed Building. Any development should preserve the special architectural or historic interest of Listed Buildings and their setting.

- **Conservation Area:**

The site is in a Conservation Area. Any development should preserve or enhance the character or appearance of the Conservation Area.

## Site Reference: HG2-188 (446)

**Site Address:** Great George Street (57)

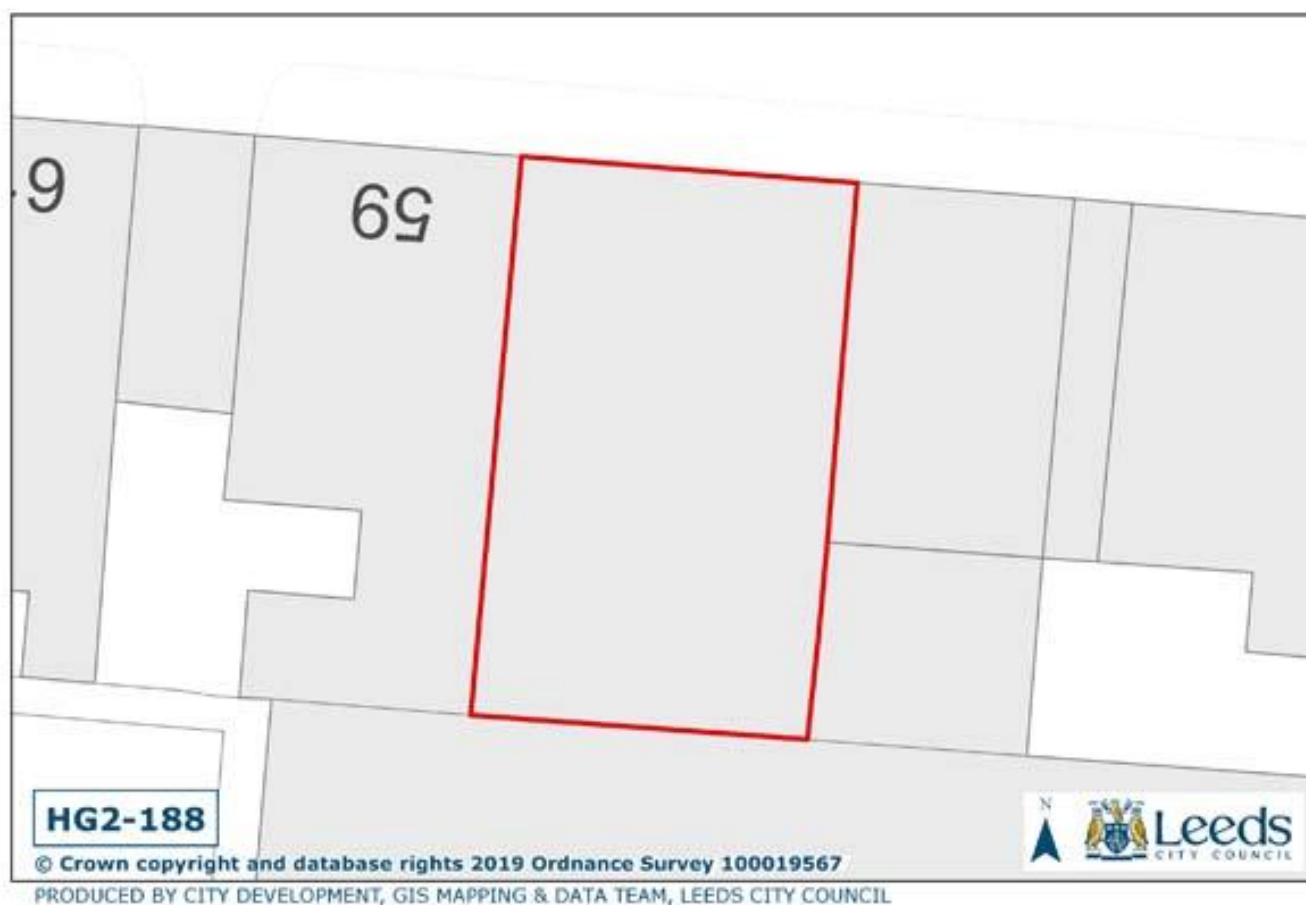
### Housing allocation

**Site Capacity:** 7 units

**Site Area:** 0.02 hectares

**Ward:** Hyde Park and Woodhouse

**HMCA:** City Centre



## Site Requirements - HG2-188:

---

The allocation is limited to conversion of the upper floors to residential use.

- **Older persons housing/independent living:**

The site is suitable for older persons housing/independent living in accordance with Policy HG4.

- **Listed Buildings:**

The site is in the setting of, a Listed Building. Any development should preserve the special architectural or historic interest of Listed Buildings and their setting.

- **Conservation Area:**

The site is within a Conservation Area. Any development should preserve or enhance the character or appearance of the Conservation Area.

# Site Reference: HG2-189 (2006B)

**Site Address:** Centenary House, North Street Leeds

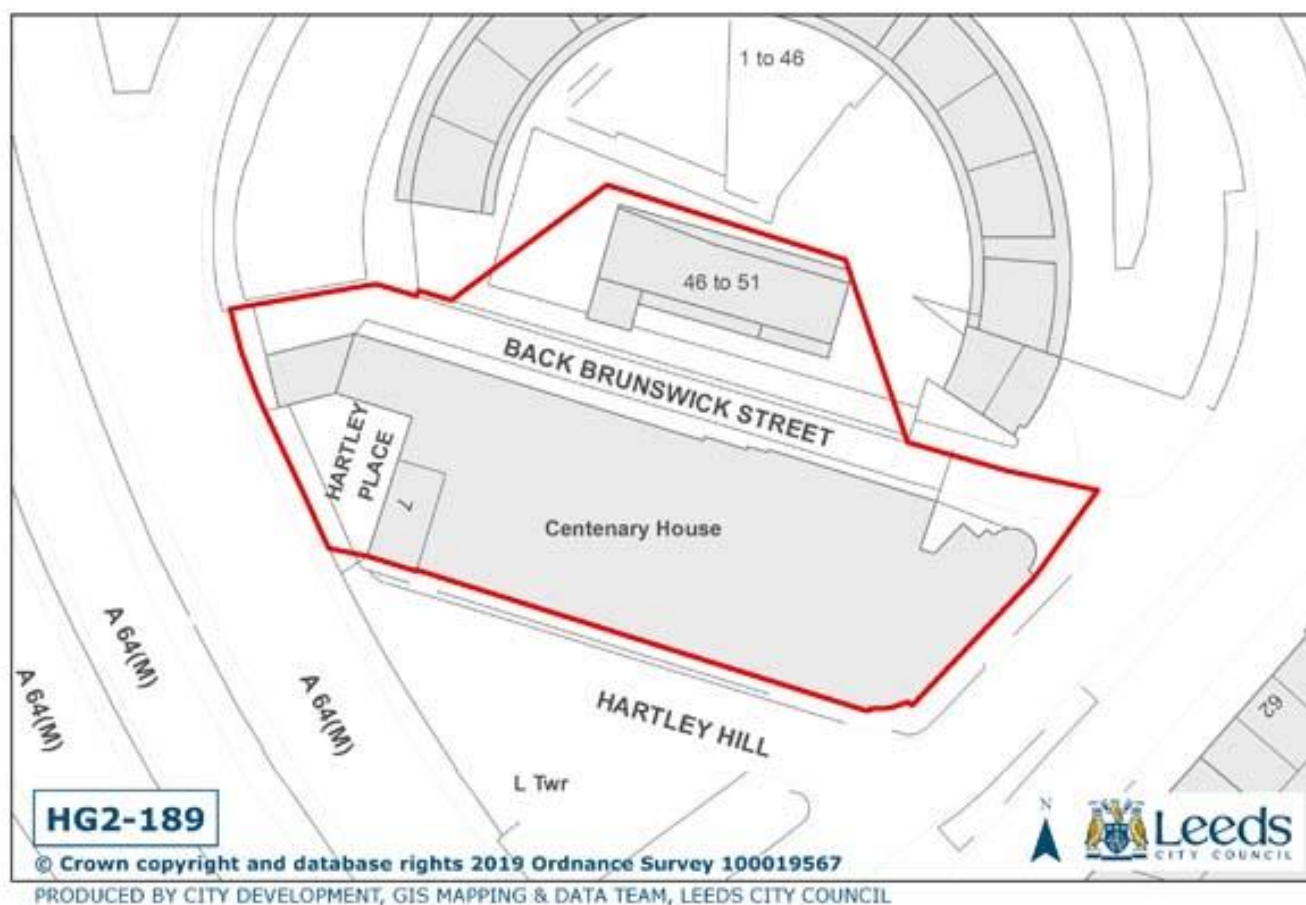
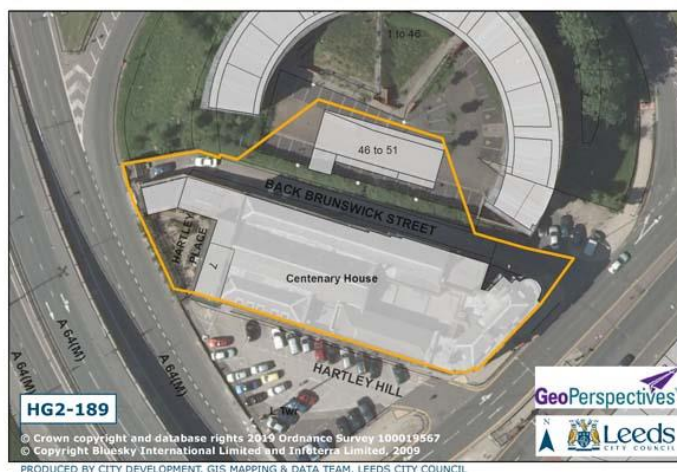
## Housing allocation

**Site Capacity:** 85 units

**Site Area:** 0.26 hectares

**Ward:** Hyde Park and Woodhouse

**HMCA:** City Centre



## Site Requirements - HG2-189:

---

- **Older persons housing/independent living:**

The site is suitable for older persons housing/independent living in accordance with Policy HG4.

- **Culverts and Canalised Water Courses:**

The site contains a culvert or canalised watercourse. Development proposals should consider re-opening or restoration in accordance with saved UDP Policy N39B.

- **Listed Buildings:**

The site includes a Listed Building. Any development should preserve the special architectural or historic interest of Listed Buildings and their setting.



## Site Reference: HG2-191 (426)

**Site Address:** Aire Street (49) LS1

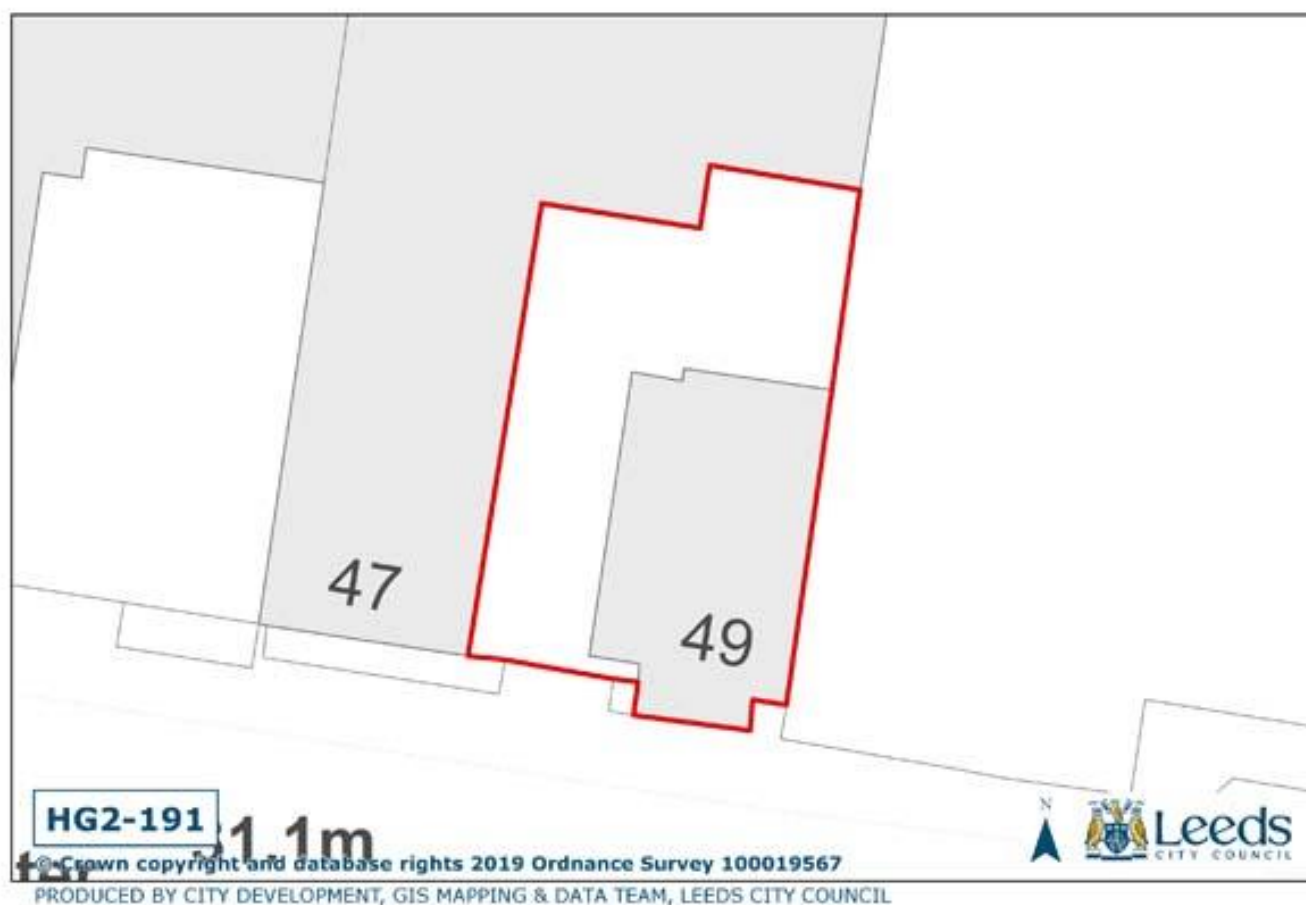
**Housing allocation**

**Site Capacity:** 6 units

**Site Area:** 0.02 hectares

**Ward:** City and Hunslet

**HMCA:** City Centre



## Site Requirements - HG2-191:

---

- **Older persons housing/independent living:**

The site is suitable for older persons housing/independent living in accordance with Policy HG4.

- **Listed Buildings:**

The site is in the setting of a Listed Building. Any development should preserve the special architectural or historic interest of Listed Buildings and their setting.

- **Conservation Area:**

The site is within, or affects the setting of, a Conservation Area. Any development should preserve or enhance the character or appearance of the Conservation Area.

# Site Reference: HG2-194 (2018)

**Site Address:** Silver Street/ Midland Mills North

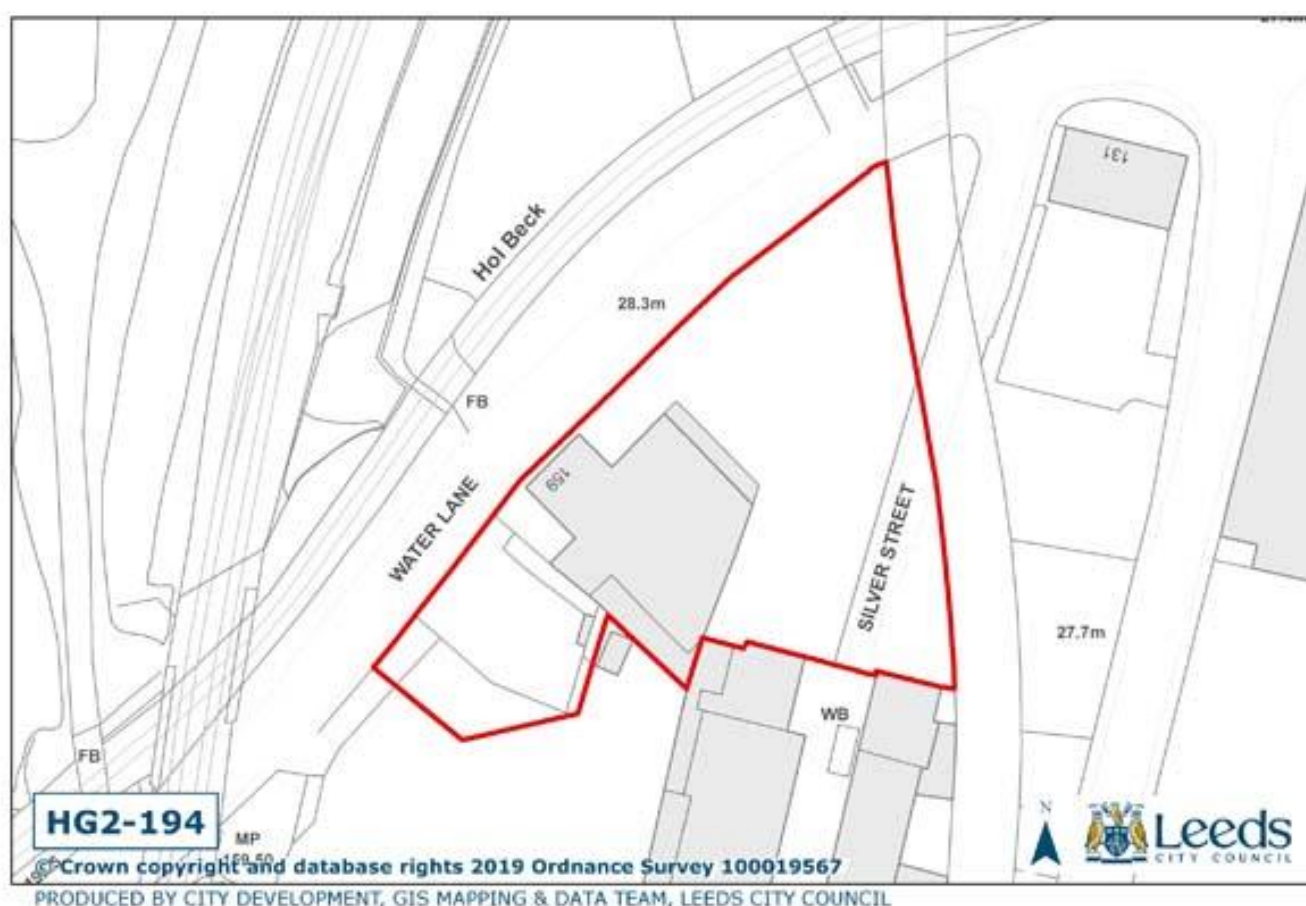
**Housing allocation**

**Site Capacity:** 86 units

**Site Area:** 0.27 hectares

**Ward:** Beeston and Holbeck

**HMCA:** City Centre



## Site Requirements - HG2-194:

---

- **Highway Access to Site:**

The site should allow connection to site MX1-16 and HG2-195 to enable those sites to gain a suitable access to Water Lane.

- **Local Highway Network:**

This site will have a cumulative pedestrian impact in the local area. Contributions will be required towards Holbeck Urban Village traffic management, streetscape and pedestrian improvements.

- **Flood Risk:**

The site, or part of the site is located within Flood Zone 3. Flood risk mitigation measures set out in the Site Allocations Plan Flood Risk Exception Test and site specific flood risk assessment should be applied.

- **Listed Buildings:**

The site is in the setting of a Listed Building. Any development should preserve the special architectural or historic interest of Listed Buildings and their setting.

- **Conservation Area:**

The site is in a Conservation Area. Any development should preserve or enhance the character or appearance of the Conservation Area.

# Site Reference: HG2-195 (2019)

**Site Address:** Silver Street/ Midland Mills South

**Housing allocation**

**Site Capacity:** 179 units

**Site Area:** 0.57 hectares

**Ward:** Beeston and Holbeck

**HMCA:** City Centre



## Site Requirements - HG2-195:

---

- **Highway Access to Site:**

The site should be developed along with site HG2-194 and MX1-16 to enable a suitable access onto Water Lane to be formed for all the sites.

- **Local Highway Network:**

This site will have a cumulative pedestrian impact in the local area. Contributions will be required towards Holbeck Urban Village traffic management, streetscape and pedestrian improvements.

- **Flood Risk:**

The site, or part of the site is located within Flood Zone 3. Flood risk mitigation measures set out in the Site Allocations Plan Flood Risk Exception Test and site specific flood risk assessment should be applied.

- **Listed Buildings:**

The site is in the setting of a Listed Building. Any development should preserve the special architectural or historic interest of Listed Buildings and their setting.

- **Conservation Area:**

The site is within a Conservation Area. Any development should preserve or enhance the character or appearance of the Conservation Area.



# Site Reference: HG2-199 (5019)

**Site Address:** Holbeck Day Centre, Holbeck Moor Road, Holbeck

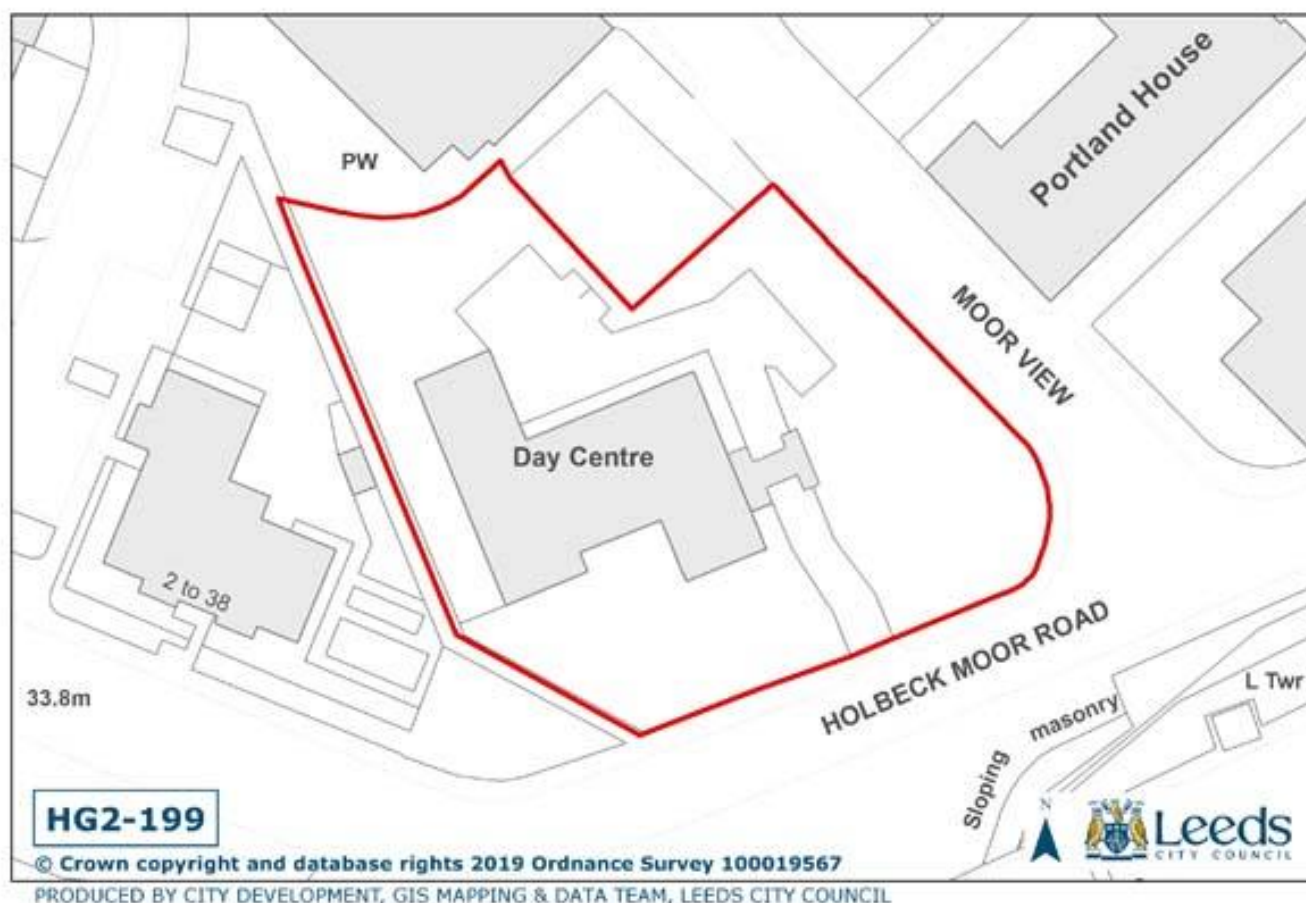
## Housing allocation

**Site Capacity:** 14 units

**Site Area:** 0.23 hectares

**Ward:** Beeston and Holbeck

**HMCA:** City Centre



## Site Requirements - HG2-199:

---

- **Older persons housing/independent living:**

The site is suitable for older persons housing/independent living in accordance with Policy HG4.

- **Gas Pipelines:**

The site is affected by a gas pipeline. Detailed design layout should have regard to the building proximity distance required. Consult with Northern Gas Networks to see if any additional plant protection provisions are needed.



# Site Reference: HG2-208 (5272)

**Site Address:** Globe Quay, Globe Road, Holbeck

**Housing allocation**

**Site Capacity:** 4 units

**Site Area:** 0.11 hectares

**Ward:** Beeston and Holbeck

**HMCA:** City Centre



## Site Requirements - HG2-208:

---

- **Highway Access to Site:**

Footway improvements to match HUV public realm works.

- **Flood Risk:**

The site, or part of the site is located within Flood Zone 3. Flood risk mitigation measures are set out in the Council's "Flood Risk Exception Test" document (available on the Council's Site Allocations Plan website) and site specific flood risk assessment should be applied.

- **Ecology:**

An Ecological Assessment of the site is required and where appropriate, mitigation measures will need to be provided including a biodiversity buffer (not private garden space) and measures to reduce shading onto the canal along north boundary for Leeds Habitat Network.

- **Listed Buildings:**

The site includes a Listed Building and there are several others in its vicinity. Any development should preserve the special architectural or historic interest of Listed Buildings and their setting.

- **Conservation Area:**

The site is within a Conservation Area. Any development should preserve or enhance the character or appearance of the Conservation Area.

# Site Reference: HG2-209 (5281)

**Site Address:** The Faversham, Springfield Mount, LS2 9NG

**Housing allocation**

**Site Capacity:** 30 units

**Site Area:** 0.32 hectares

**Ward:** Hyde Park and Woodhouse

**HMCA:** City Centre



## Site Requirements - HG2-209:

---

- **Older persons housing/independent living:**

The site is suitable for older persons housing/independent living in accordance with Policy HG4.

- **Listed Buildings:**

There is a Listed Building adjacent to this site. Any development should preserve the special architectural or historic interest of Listed Buildings and their setting.

- **Conservation Area:**

The site is within a Conservation Area. Any development should preserve or enhance the character or appearance of the Conservation Area.



# Site Reference: MX2-15 (2028A)

Site Address: Great George Street - LGI

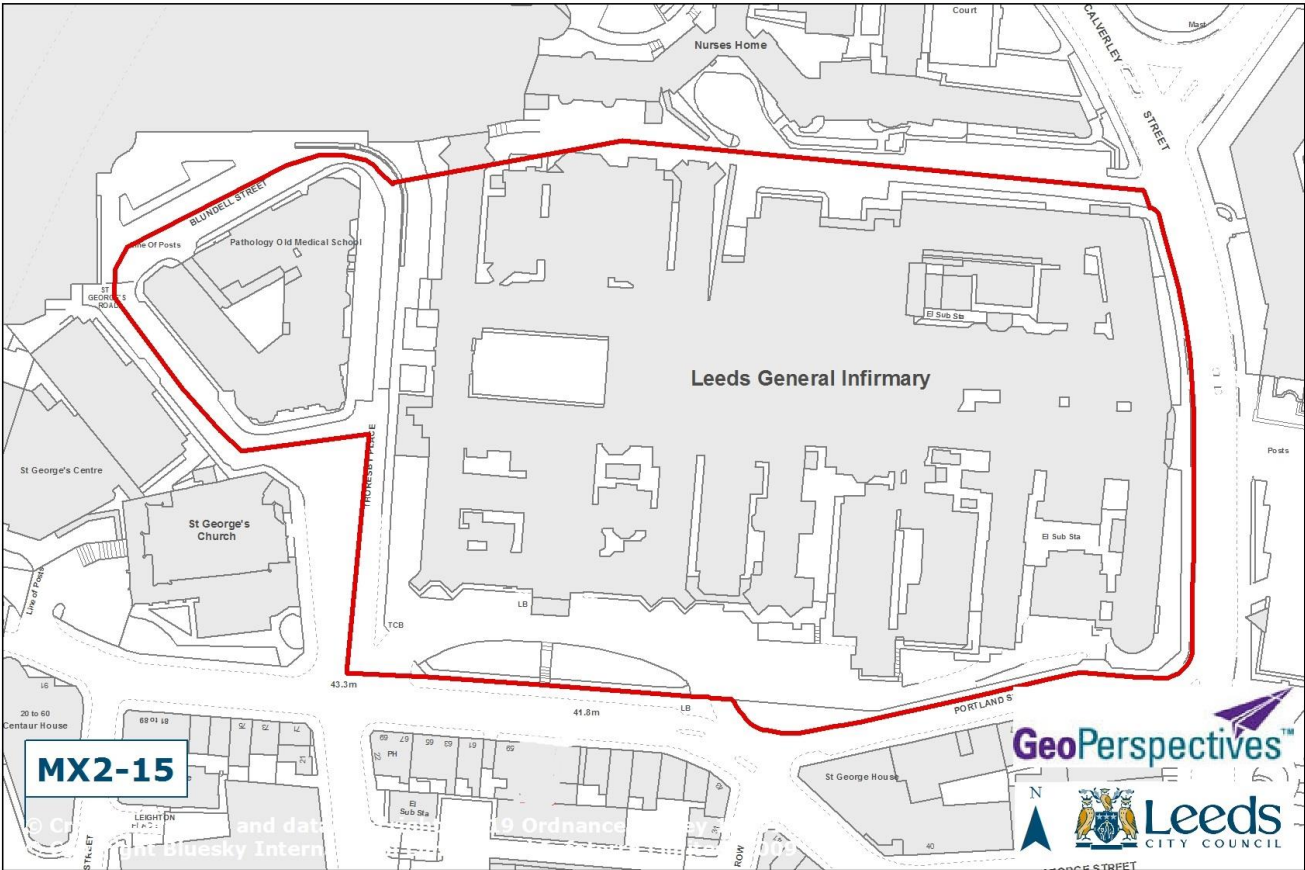
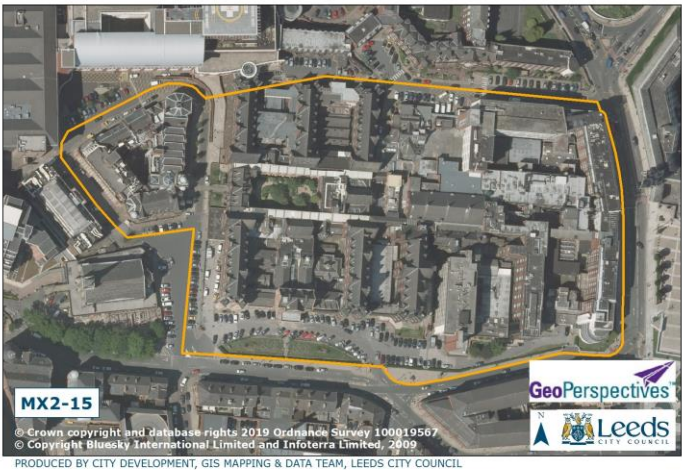
Mixed use allocation

Site Capacity: 372 units & 12000 sqm office

Site Area: 4.25 hectares

Ward: Hyde Park and Woodhouse

HMCA: City Centre



## Site Requirements - MX2-15:

---

The two main uses will be residential and office. Other town centre uses may be acceptable subject to Core Strategy policy.

- **Older persons housing/independent living:**

The site is suitable for older persons housing/independent living in accordance with Policy HG4

- **Listed Buildings:**

The site includes a Listed Building. Any development should preserve the special architectural or historic interest of Listed Buildings and their setting. The original parts of the Scott Wing should be retained and converted, and open space around the building should be enhanced. Opportunities to enhance the Listed Buildings should be explored.

- **Conservation Area:**

The site is within a Conservation Area. Any development should preserve or enhance the character or appearance of the Conservation Area. The Brotherton Wing currently makes a positive contribution to the conservation area. A design study will be required alongside any planning application proposing the removal of this building which evaluates the relative benefits to the setting of the Listed Building and the character of the Conservation Area of retaining this building and of replacing it with a new building.

- **Heritage:**

The northern part of the site contains some non-designated heritage assets. Proposals should respect the setting of the Listed Building and Conservation Area.

# Site Reference: MX2-16 (1010)

**Site Address:** Bridge Street, Baker House

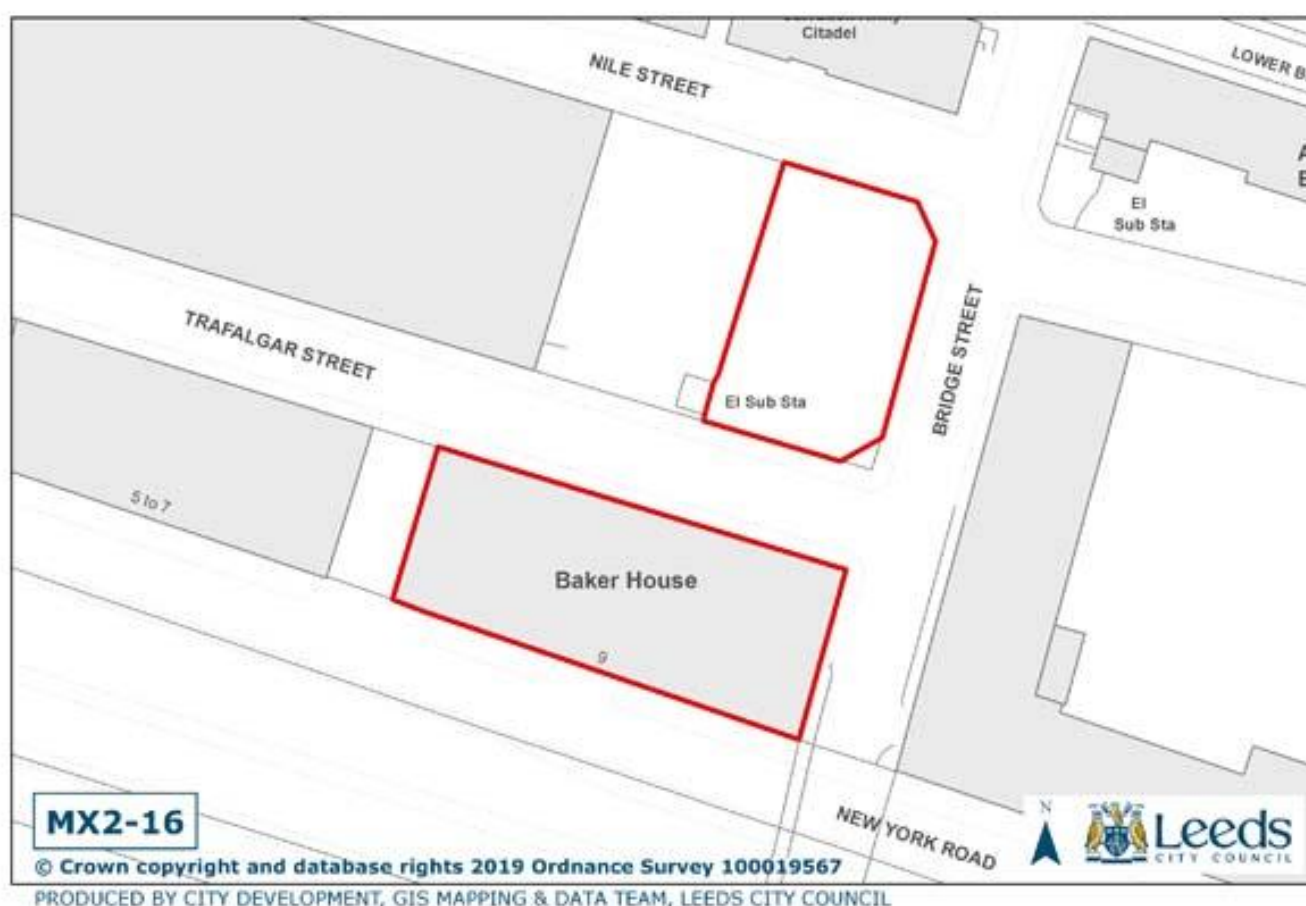
**Mixed use allocation**

**Site Capacity:** 63 units & 1000 sqm office

**Site Area:** 0.2 hectares

**Ward:** Hyde Park and Woodhouse

**HMCA:** City Centre



## Site Requirements - MX2-16:

---

The site is allocated for a mix of uses including housing and office.

- **Older persons housing/independent living:**

The site is suitable for older persons housing/independent living in accordance with Policy HG4.

- **Listed Buildings:**

The site is in the setting of a Listed Building. Any development should preserve the special architectural or historic interest of Listed Buildings and their setting.



# Site Reference: MX2-17 (2004)

**Site Address:** North Street - Leeds College of Building

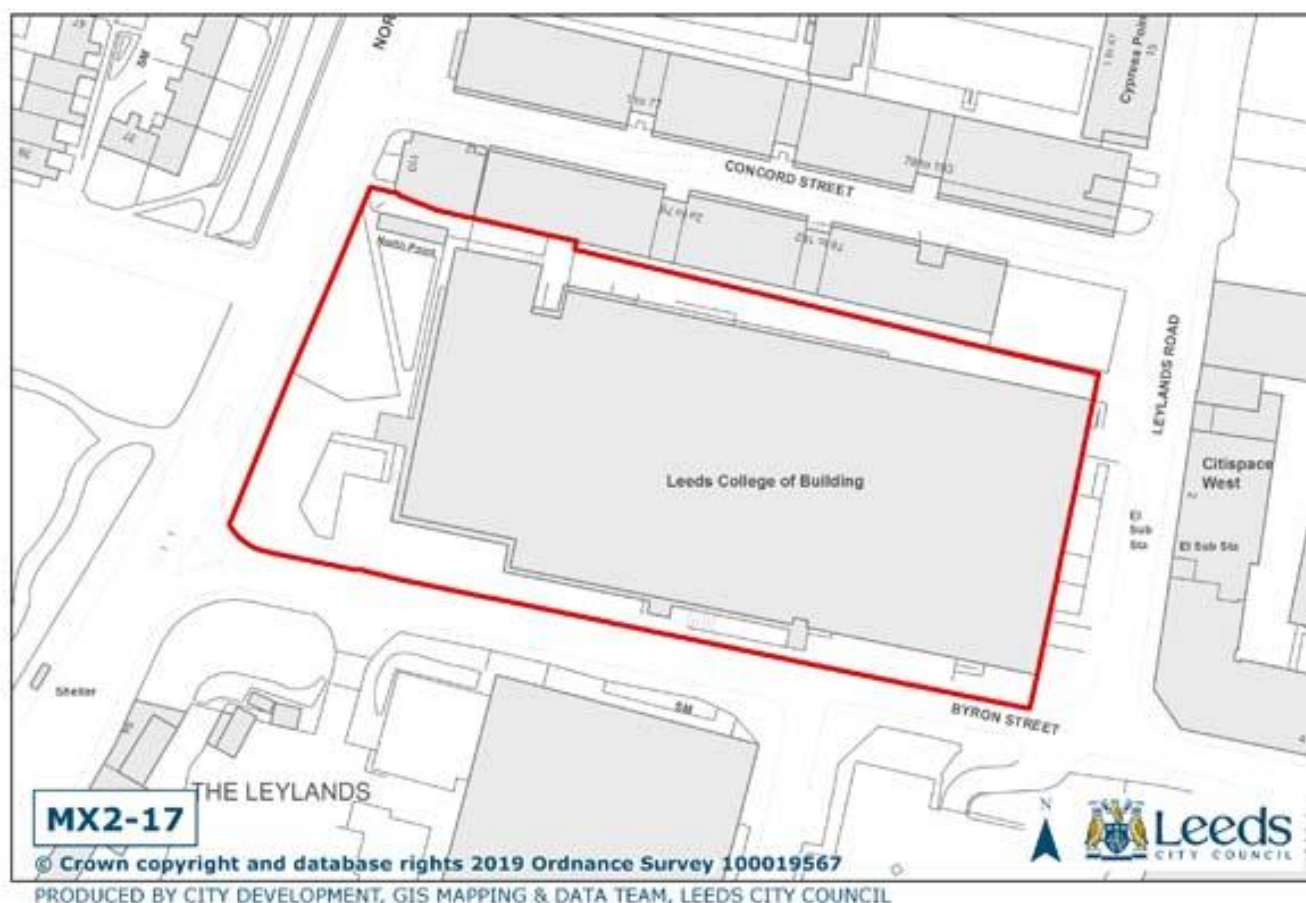
**Mixed use allocation**

**Site Capacity:** 180 units & 4500 sqm office

**Site Area:** 0.9 hectares

**Ward:** Hyde Park and Woodhouse

**HMCA:** City Centre



## Site Requirements - MX2-17:

---

The site is allocated for a mix of uses including housing and office.

- **Older persons housing/independent living:**

The site is suitable for older persons housing/independent living in accordance with Policy HG4.

- **Highway Access to Site:**

Vehicular access should not be taken directly from North Street.

- **Listed Buildings:**

The site is in the setting of a Listed Building. Any development should preserve the special architectural or historic interest of Listed Buildings and their setting.

## Site Reference: MX2-18 (410)

**Site Address:** Regent Street / Skinner Lane LS2

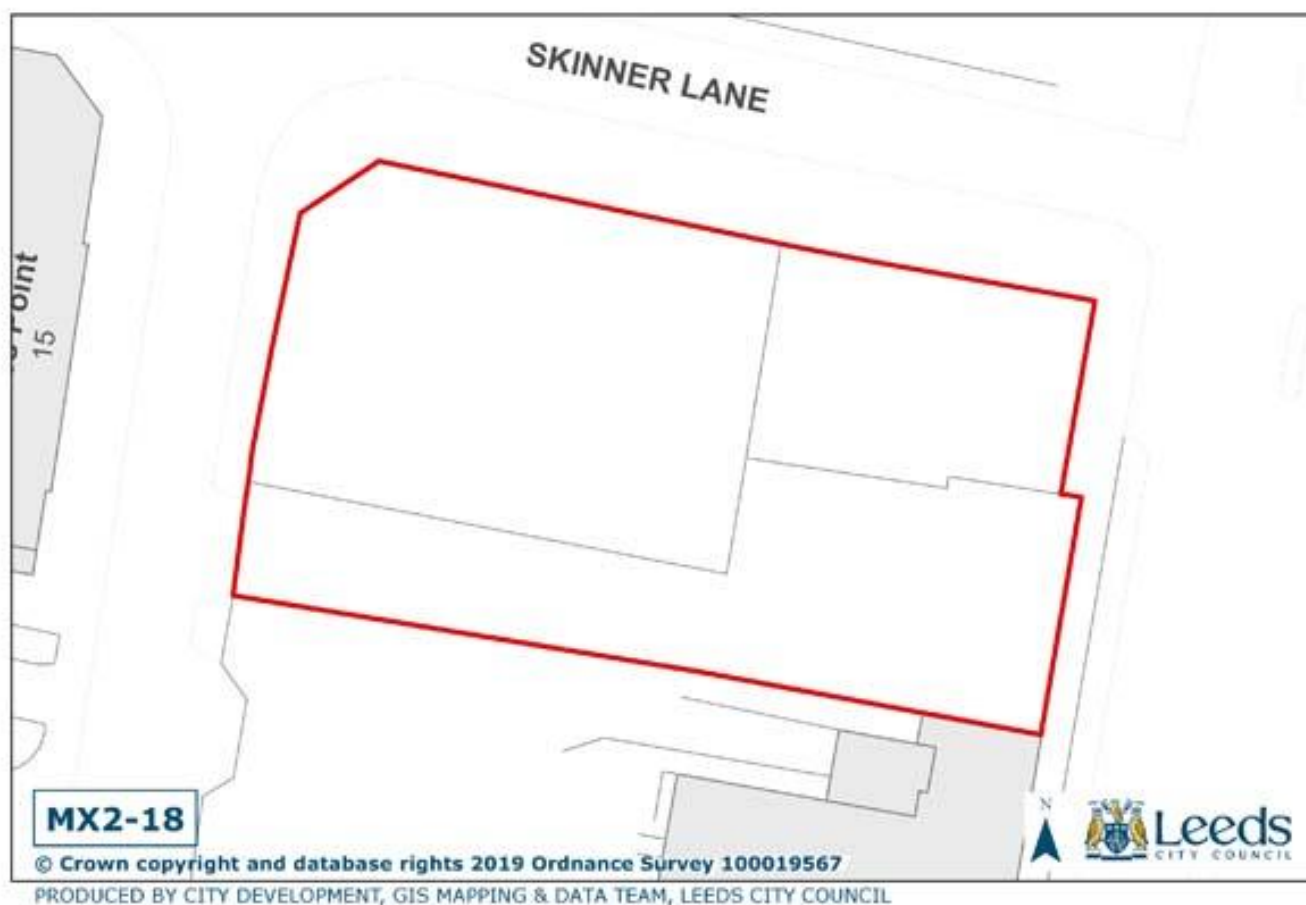
**Mixed use allocation**

**Site Capacity:** 72 units

**Site Area:** 0.21 hectares

**Ward:** Hyde Park and Woodhouse

**HMCA:** City Centre



## Site Requirements - MX2-18:

---

- **Older persons housing/independent living:**

The site is suitable for older persons housing/independent living in accordance with Policy HG4.

- **Highway Access to Site:**

Vehicular access should be taken from Leylands Road.

# Site Reference: MX2-19 (230)

**Site Address:** Westgate - Leeds International Swimming Pool

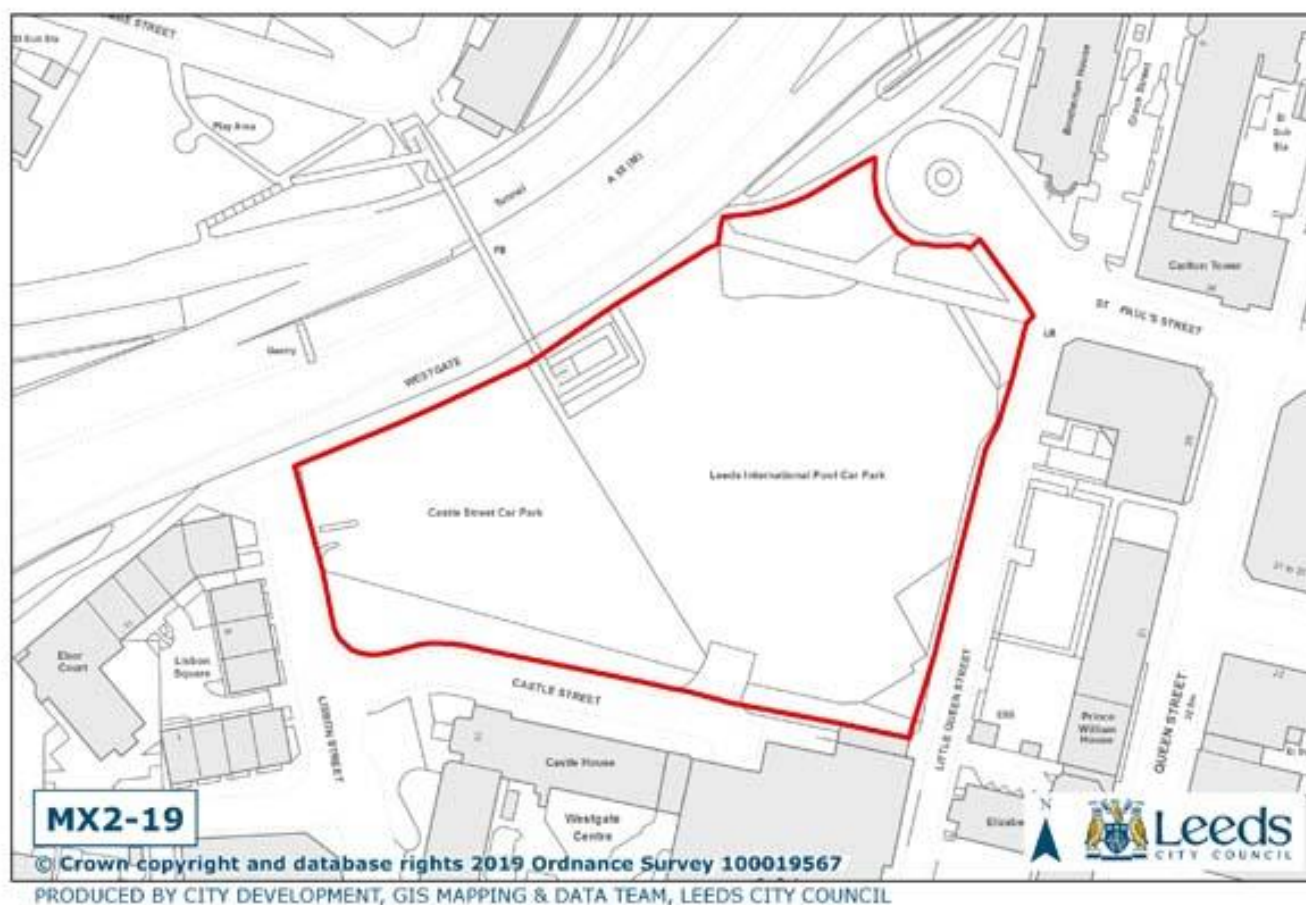
**Mixed use allocation**

**Site Capacity:** 209 units & 13243 sqm office

**Site Area:** 1.32 hectares

**Ward:** Hyde Park and Woodhouse

**HMCA:** City Centre



## Site Requirements - MX2-19:

---

- **Older persons housing/independent living:**

The site is suitable for older persons housing/independent living in accordance with Policy HG4.

- **Local Highway Network:**

The development will make a direct impact on the congested A65 / A58 / Wellington Street gyratory. It will also have a cumulative impact on Armley Gyratory and M621 junction 2. A contribution towards mitigation measures at these locations will be required, including any necessary improvement scheme as agreed with Highways England.

- **Flood Risk:**

A small part of the site is affected by flood risk. A sequential approach should be taken to the layout of the site so that no housing or other more vulnerable development is located in the zone 3 high flood risk part of the site.

- **Greenspace:**

Civic space to be re-provided on site.



## Site Reference: MX2-20 (187)

**Site Address:** Westgate - Brotherton House LS1 2RS

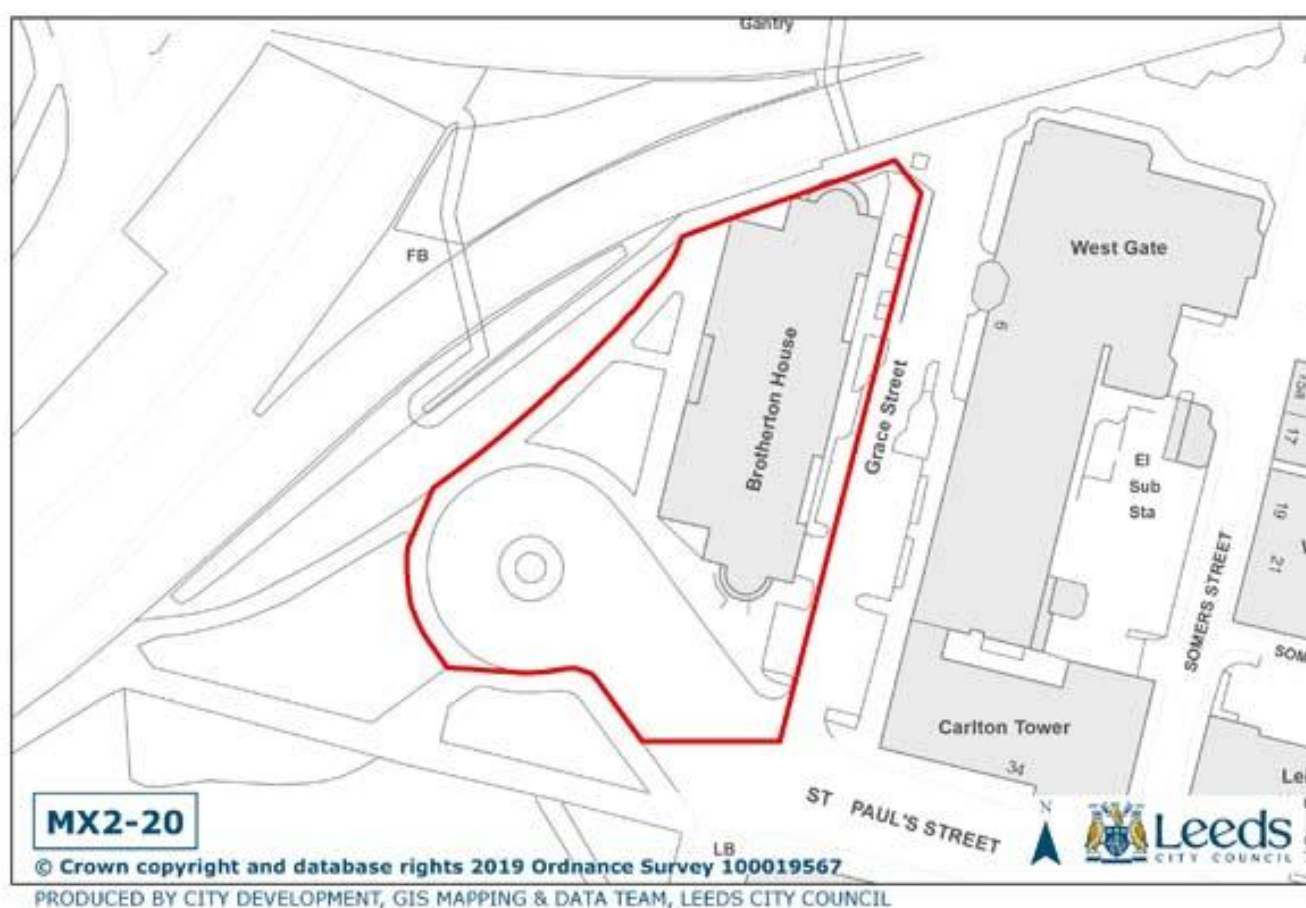
**Mixed use allocation**

**Site Capacity:** 63 units & 5000 sqm office

**Site Area:** 0.27 hectares

**Ward:** Hyde Park and Woodhouse

**HMCA:** City Centre



## Site Requirements - MX2-20:

---

- **Older persons housing/independent living:**

The site is suitable for older persons housing/independent living in accordance with Policy HG4.

- **Local Highway Network:**

The development will make a cumulative impact on the congested Armley and A65 / A58 / Wellington Street gyratories. A contribution towards mitigation measures at these locations will be required.

- **Heritage:**

The existing building is a non-designated heritage asset. As such any development should sustain and enhance the significance of the asset unless the harm can be justified.



## Site Reference: MX2-22 (2001)

**Site Address:** St Peters Square

**Mixed use allocation**

**Site Capacity:** 49 units & 600 sqm office

**Site Area:** 0.09 hectares

**Ward:** Hyde Park and Woodhouse

**HMCA:** City Centre



## Site Requirements - MX2-22:

---

- **Flood Risk:**

The site, or part of the site is located within Flood Zone 3. Flood risk mitigation measures set out in the Site Allocations Plan Flood Risk Exception Test and site specific flood risk assessment should be applied.

## Site Reference: MX2-23 (200\_411)

**Site Address:** Quarry Hill/York Street Leeds

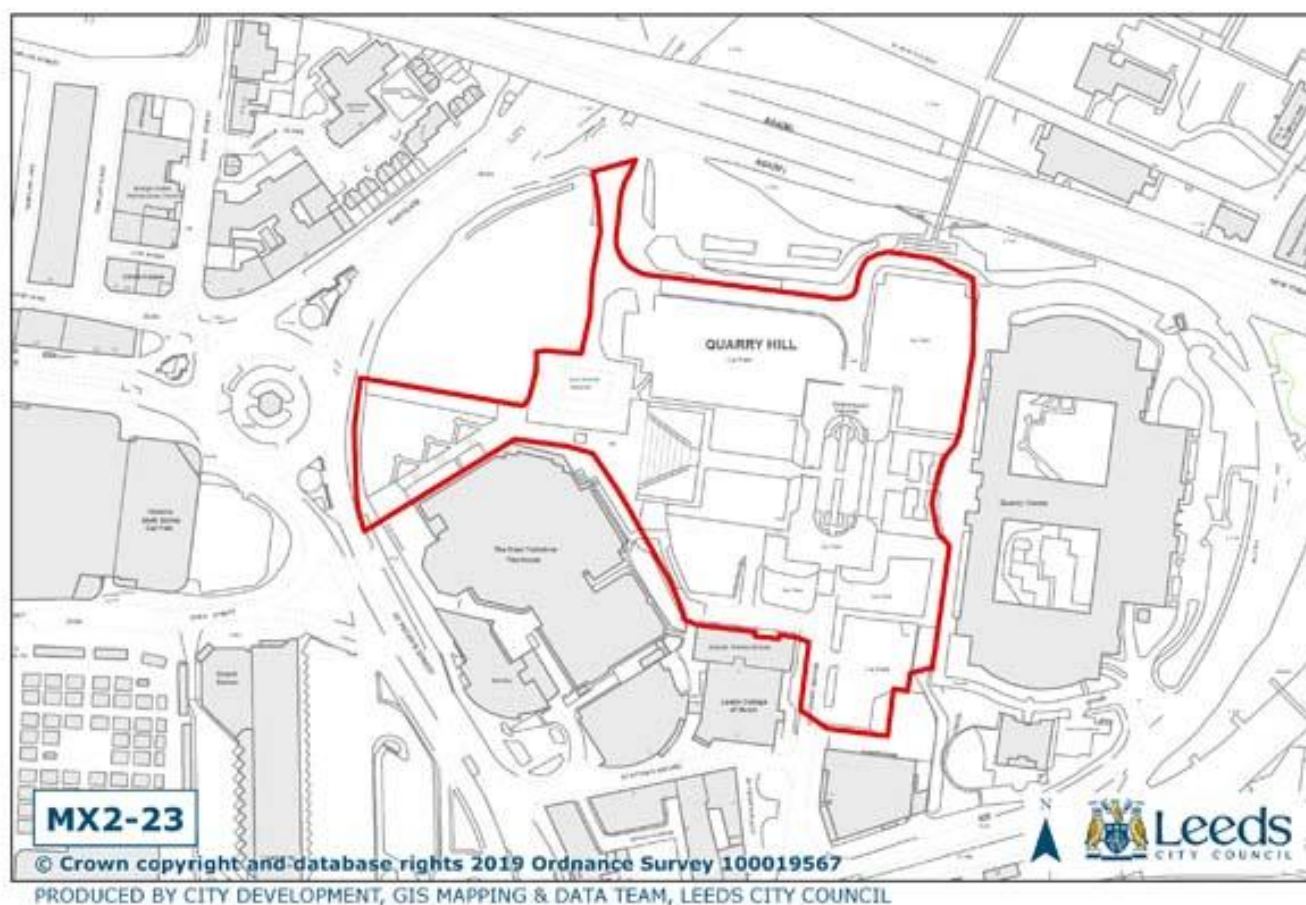
**Mixed use allocation**

**Site Capacity:** 600 units & 11000 sqm office

**Site Area:** 2.75 hectares

**Ward:** Hyde Park and Woodhouse

**HMCA:** City Centre



## Site Requirements - MX2-23:

---

The site is allocated for a mix of uses including housing and office. Further town centre uses may be acceptable subject to policy.

- **Older persons housing/independent living:**

The site is suitable for older persons housing/independent living in accordance with Policy HG4.

- **Flood Risk:**

A small part of the site is affected by flood risk. A sequential approach should be taken to the layout of the site so that no housing or other more vulnerable development is located in the zone 3 high flood risk part of the site.

- **Greenspace:**

Civic space to be re-provided on site.

- **Listed Buildings:**

The site is in the setting of a Listed Building. Any development should preserve the special architectural or historic interest of Listed Buildings and their setting.

## Site Reference: MX2-25 (449)

**Site Address:** Duncan Street (7)

**Mixed use allocation**

**Site Capacity:** 15 units & 428 sqm office

**Site Area:** 0.04 hectares

**Ward:** Hyde Park and Woodhouse

**HMCA:** City Centre



## Site Requirements - MX2-25:

---

The allocation is for potential conversion of vacant/underused upper floors to residential use. Ground floor uses will need to conform to shopping frontage policy.

- **Older persons housing/independent living:**

The site is suitable for older persons housing/independent living in accordance with Policy HG4.

- **Listed Buildings:**

The site includes a Listed Building. Any development should preserve the special architectural or historic interest of Listed Buildings and their setting.

- **Conservation Area:**

The site is in a Conservation Area. Any development should preserve or enhance the character or appearance of the Conservation Area.



## Site Reference: MX2-27 (2007)

**Site Address:** Wharf Street

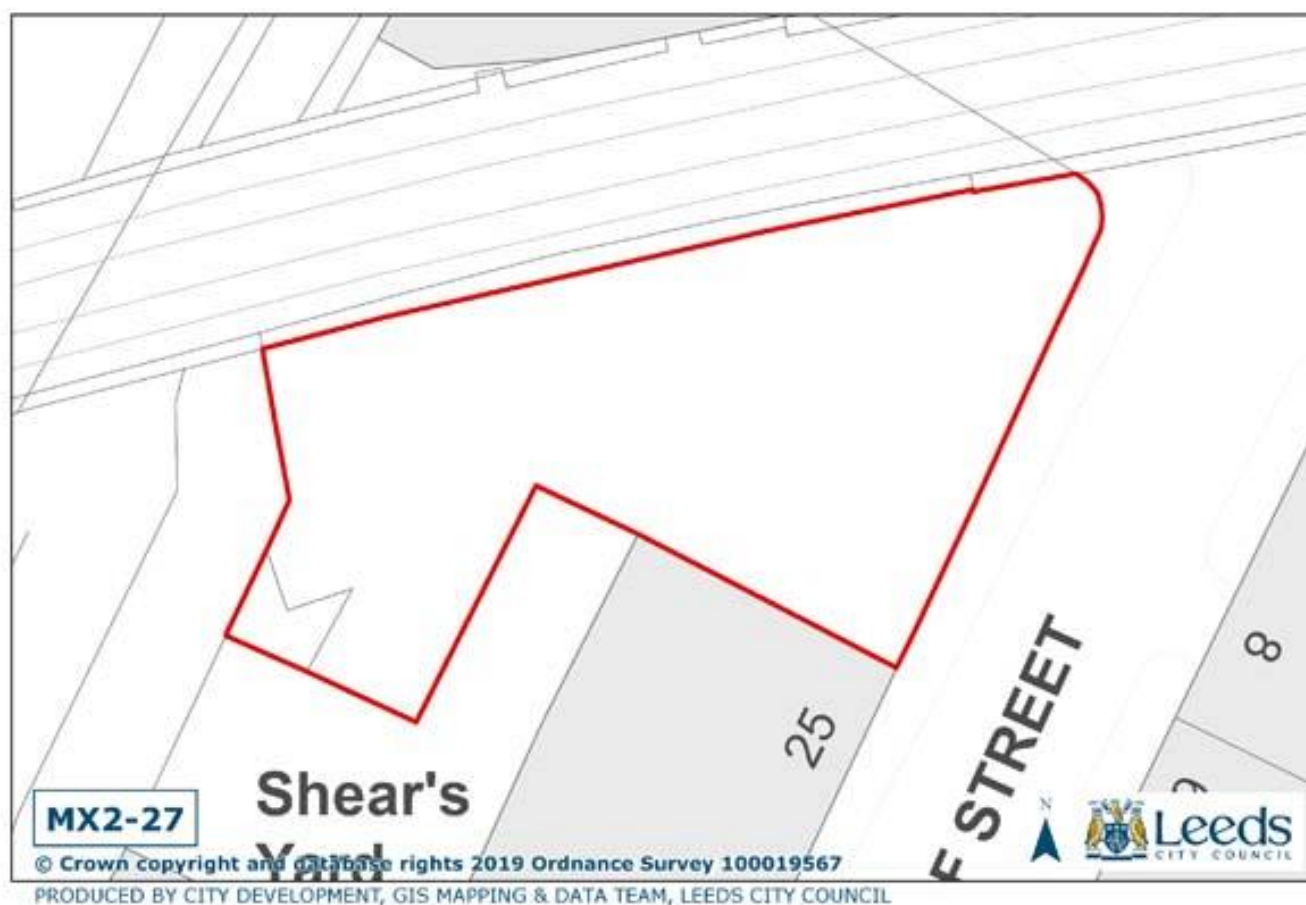
**Mixed use allocation**

**Site Capacity:** 14 units

**Site Area:** 0.05 hectares

**Ward:** City and Hunslet

**HMCA:** City Centre



## Site Requirements - MX2-27:

---

The site is allocated for a mix of uses including housing and office.

- **Older persons housing/independent living:**

The site is suitable for older persons housing/independent living in accordance with Policy HG4.

- **Conservation Area:**

The site is within, or affects the setting of, a Conservation Area. Any development should preserve or enhance the character or appearance of the Conservation Area.



## Site Reference: MX2-29 (431)

**Site Address:** The Calls (38)

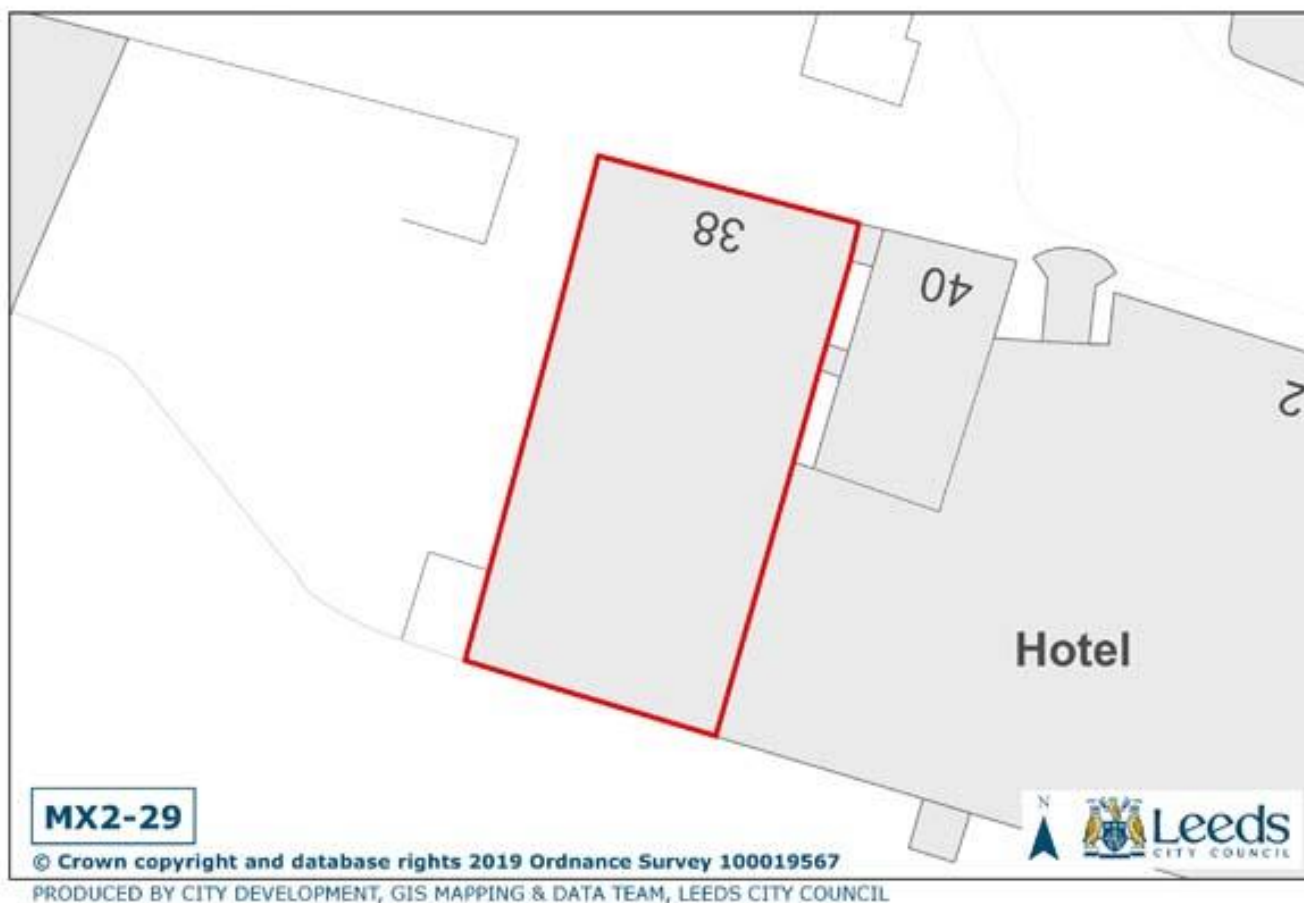
**Mixed use allocation**

**Site Capacity:** 14 units & 112 sqm office

**Site Area:** 0.03 hectares

**Ward:** City and Hunslet

**HMCA:** City Centre



## Site Requirements - MX2-29:

---

Site allocated for conversion of existing building. The site is allocated for a mix of uses including housing and office.

- **Flood Risk:**

The site, or part of the site is located within Flood Zone 3. Flood risk mitigation measures set out in the Site Allocations Plan Flood Risk Exception Test and site specific flood risk assessment should be applied.

- **Listed Buildings:**

The site is in the setting of a Listed Building. Any development should preserve the special architectural or historic interest of Listed Buildings and their setting.

- **Conservation Area:**

The site is within a Conservation Area. Any development should preserve or enhance the character or appearance of the Conservation Area.

# Site Reference: MX2-32 (225)

**Site Address:** Water Lane - Westbank

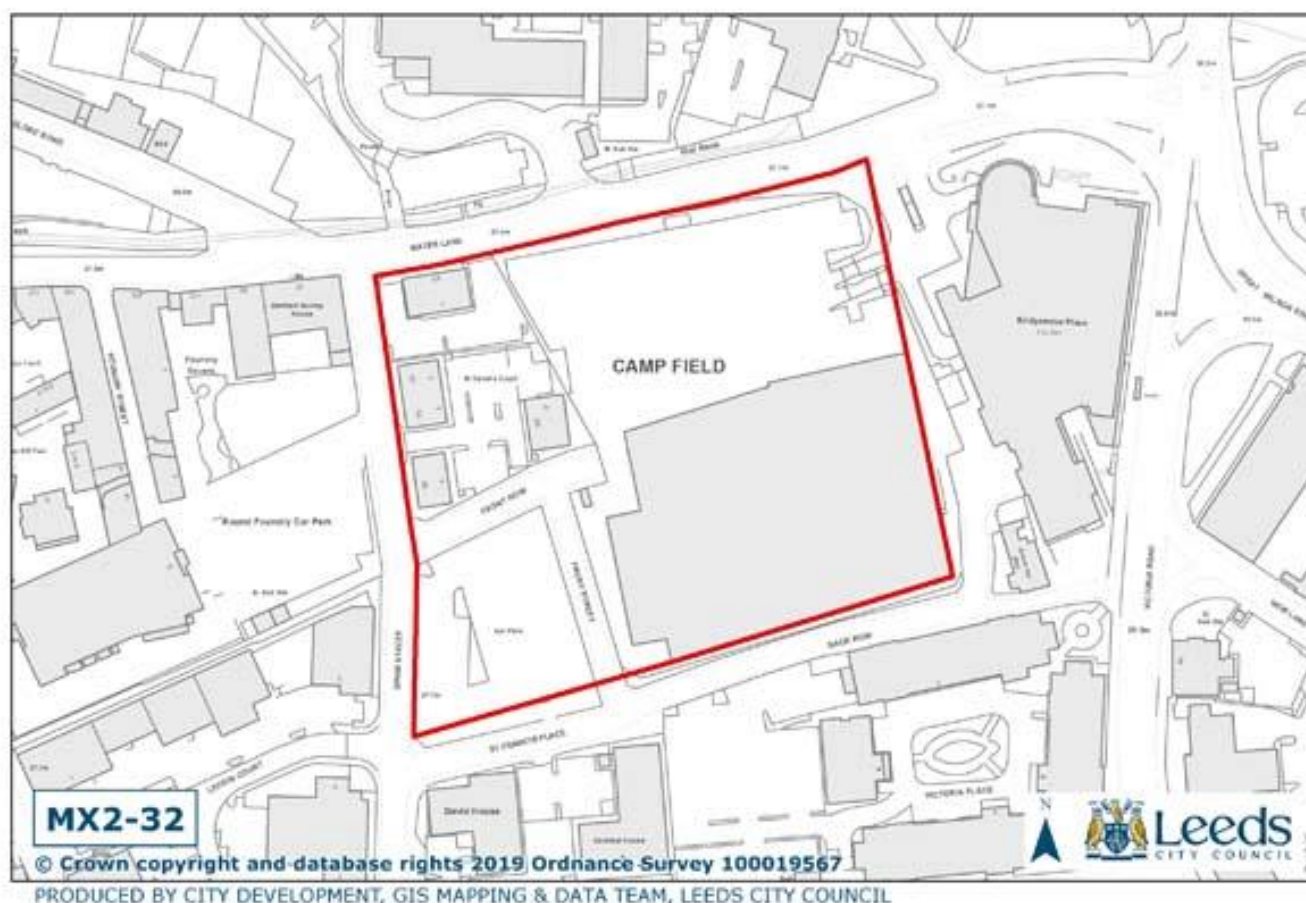
**Mixed use allocation**

**Site Capacity:** 288 units & 20790 sqm office

**Site Area:** 2.2 hectares

**Ward:** Beeston and Holbeck

**HMCA:** City Centre



## Site Requirements - MX2-32:

---

Any proposals for a tall building should consider designs that mitigate the effects of westerly winds on Water Lane and Victoria Road. The site is allocated for a mix of uses including housing and office.

- **Highway Access to Site:**

Access should be created on to David Street, the existing vehicular access shared with Bridgewater Place should be closed.

- **Local Highway Network:**

This site will have a cumulative pedestrian impact in the local area. Contributions will be required towards Holbeck Urban Village traffic management, streetscape and pedestrian improvements. Contributions will also be required towards the City Centre Package transport interventions for Meadow Lane, Victoria Road and Neville Street and to any necessary improvement scheme at M621 junction 3, as agreed with Highways England.

- **Flood Risk:**

The site, or part of the site is located within Flood Zone 3. Flood risk mitigation measures set out in the Site Allocations Plan Flood Risk Exception Test and site specific flood risk assessment should be applied.

- **Listed Buildings:**

The site is in the setting of a Listed Building. Any development should preserve the special architectural or historic interest of Listed Buildings and their setting.

- **Conservation Area:**

The site affects the setting of a Conservation Area. Any development should preserve or enhance the character or appearance of the Conservation Area.

# Site Reference: MX2-34 (5196)

**Site Address:** Criterion Place North

**Mixed use allocation**

**Site Capacity:** 210 units & 2310 sqm office

**Site Area:** 0.35 hectares

**Ward:** City and Hunslet

**HMCA:** City Centre





## Site Requirements - MX2-34:

---

- **Older persons housing/independent living:**

The site is suitable for older persons housing/independent living in accordance with Policy HG4.

- **Culverts and Canalised Water Courses:**

The site contains a culvert or canalised watercourse. Development proposals should consider re-opening or restoration in accordance with saved UDP Policy N39B.



# Site Reference: MX2-35 (5349)

**Site Address:** Temple Works

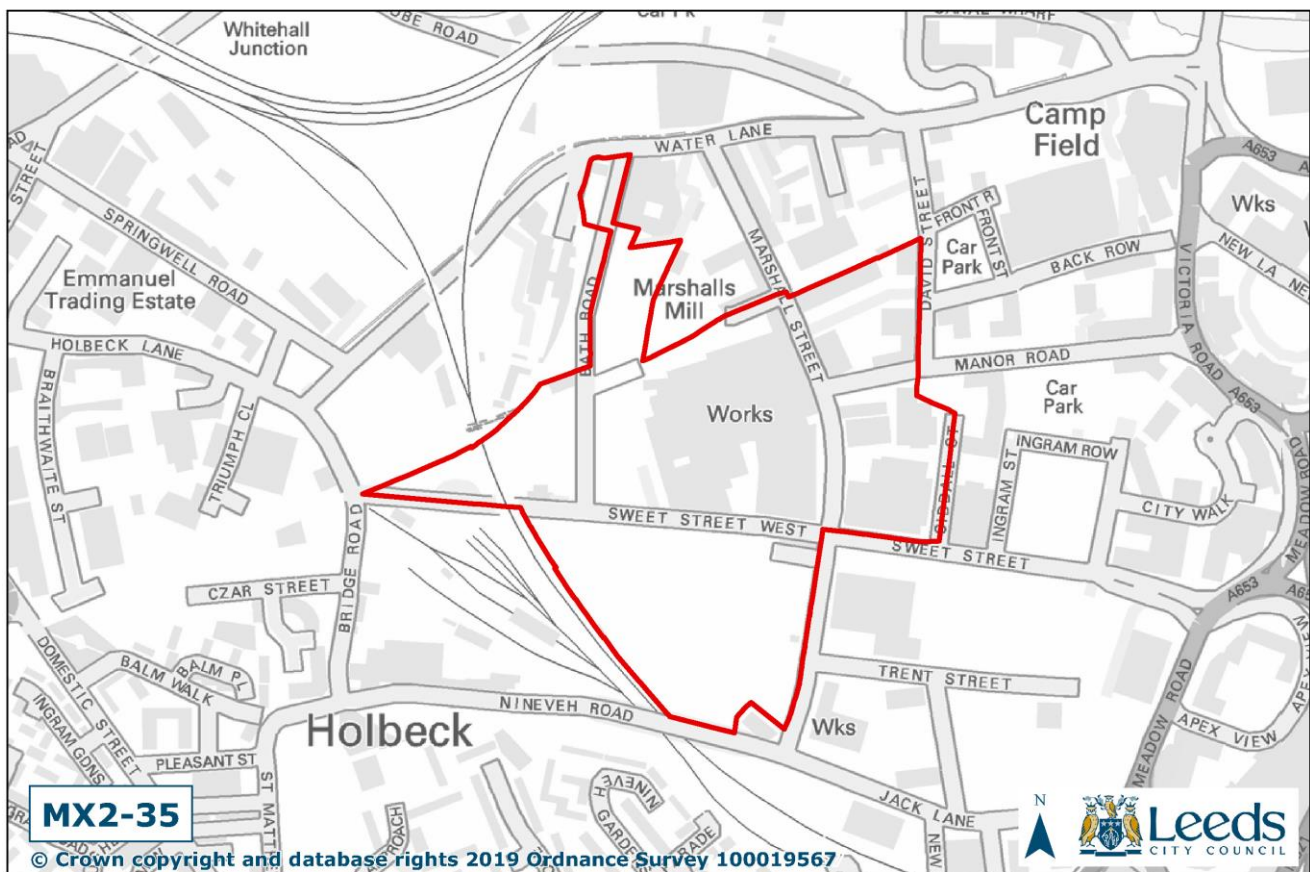
**Mixed use allocation**

**Site Capacity:** 1000 units & 3.1 ha employment

**Site Area:** 11.37 hectares

**Ward:** Beeston and Holbeck

**HMCA:** City Centre



## Site Requirements - MX2-35:

---

- **Older persons housing/independent living:**

The site is suitable for older persons housing/independent living in accordance with Policy HG4.

- **Highway Access to Site:**

Marshall Street will require improvement to create a safe pedestrian environment.

- **Local Highway Network:**

This site will have a cumulative pedestrian impact in the local area. Contributions will be required towards Holbeck Urban Village traffic management, streetscape and pedestrian improvements. Contributions towards the transport interventions for Meadow Lane, Victoria Road and Neville Street in line with the emerging City Centre Transport Strategy and South Bank proposals.

- **Listed Buildings:**

The site includes a number of Listed Buildings associated with the Grade 1 Listed Marshall Mills and there are a number of others in close proximity. Any development should preserve the special architectural or historic interest of Listed Buildings and their setting.

- **Conservation Area:**

The site affects the setting of a Conservation Area. Any development should preserve or enhance the character or appearance of the Conservation Area.

- **Gas Pipelines:**

The site is affected by a gas pipeline. Detailed design layout should have regard to the building proximity distance required. Consult with Northern Gas Networks to see if any additional plant protection provisions are needed.

# Site Reference: MX2-36 (2021)

**Site Address:** Water Lane Car Park

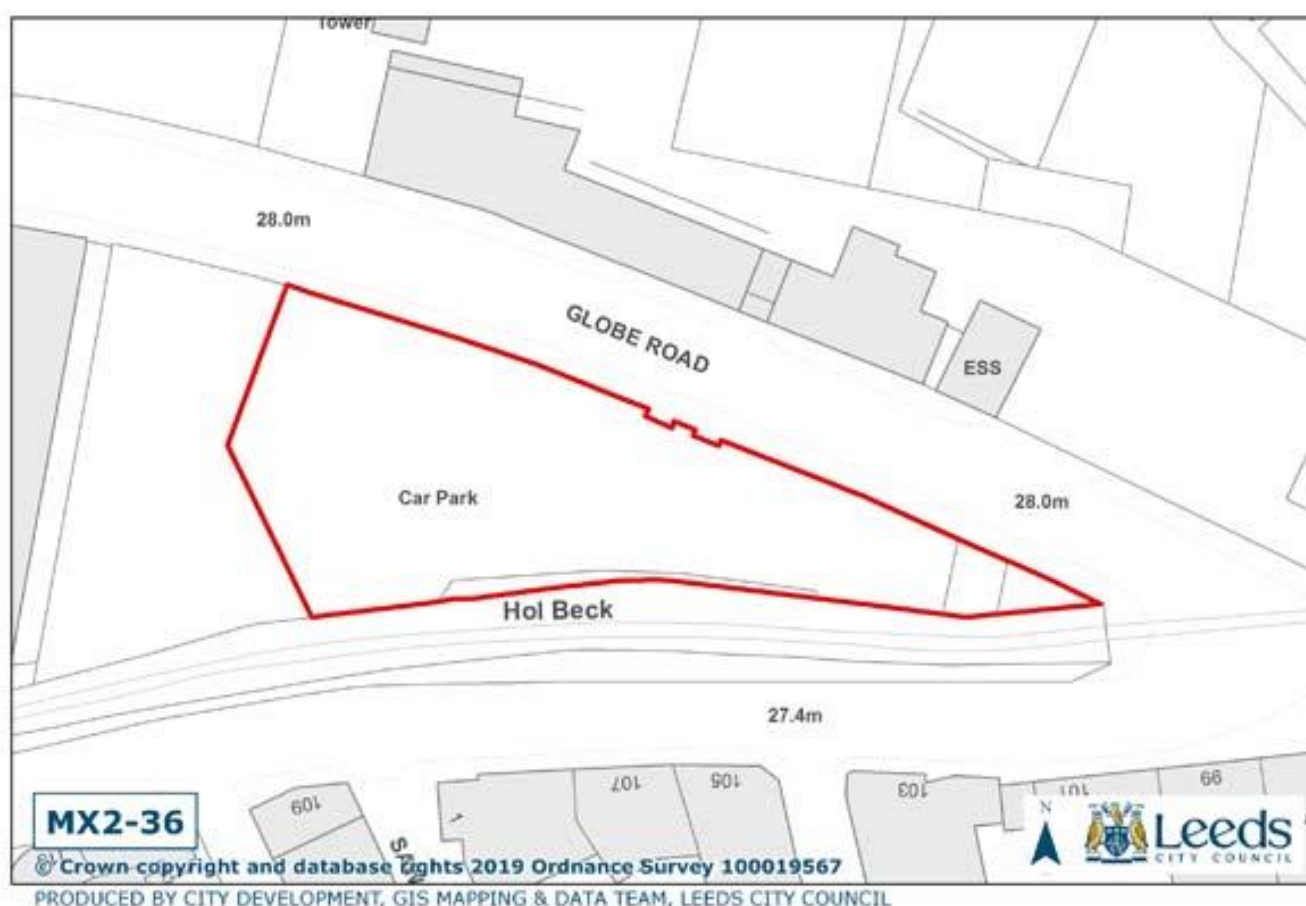
**Mixed use allocation**

**Site Capacity:** 30 units & 3000 sqm office

**Site Area:** 0.18 hectares

**Ward:** Beeston and Holbeck

**HMCA:** City Centre



## Site Requirements - MX2-36:

---

- **Highway Access to Site:**

The site should provide a north / south pedestrian route through the site, with a suitable footbridge over the Holbeck. The footway on Globe Road should be widened and a footway on Water Lane provided in conjunction with adjacent sites.

- **Local Highway Network:**

This site will have a cumulative pedestrian impact in the local area. Contributions will be required towards Holbeck Urban Village traffic management, streetscape and pedestrian improvements.

- **Flood Risk:**

The site, or part of the site is located within Flood Zone 3. Flood risk mitigation measures set out in the Site Allocations Plan Flood Risk Exception Test and site specific flood risk assessment should be applied.

- **Listed Buildings:**

The site is in the setting of a Listed Building. Any development should preserve the special architectural or historic interest of Listed Buildings and their setting.

- **Conservation Area:**

The site is within a Conservation Area. Any development should preserve or enhance the character or appearance of the Conservation Area.

### **Safeguarded Land**

3.2.10 Section 2, paragraph 2.58 explains the need to designate sites as safeguarded land – a reserve of potential sites for longer term development post 2028. There are no safeguarded land designations in the City Centre HMCA because it has no Green Belt boundaries.

### **3.2.11 Sites for Older Persons Housing/Independent Living**

Most of the housing allocations have easy access to Local Centres in the City Centre and have been identified as being particularly suitable for elderly or independent living schemes. These are shown on the HMCA area plans.

**POLICY HG4: THE SITE ALLOCATIONS PLAN IDENTIFIES SITES WHICH ARE PARTICULARLY SUITABLE FOR OLDER PERSONS HOUSING/ INDEPENDENT LIVING. THESE ARE SHOWN ON THE POLICIES MAP. IN THE CITY CENTRE THESE SITES ARE:**

- **HG2-187 Brandon Road**
- **HG2-188 Great George Street**
- **HG2-189 North Street**
- **HG2-191 49 Aire Street**
- **HG2-199 Holbeck Day Centre, Holbeck Moor Road**
- **HG2-209 The Faversham, Springfield Mount**
- **MX2-15 Great George Street LGI**
- **MX2-16 Bridge Street, Baker House**
- **MX2-17 North Street - Leeds College of Building**
- **MX2-18 Regent Street / Skinner Lane**
- **MX2-19 Westgate – Leeds International Swimming Pool site**
- **MX2-20 Westgate – Brotherton House**
- **MX2-23 Quarry Hill/York Street**
- **MX2-25 7 Duncan Street**
- **MX2-27 Wharf Street**
- **MX2-34 Criterion Place North**
- **MX2-35 Temple Works**

### **Sites reserved for Future School Use**

3.2.12 Section 2 paragraph 2.62 explains that where land is needed for provision of a school or schools, or extension to a school, these sites are identified on the plan at the end of the section. In the City Centre, no sites have been identified for school use at present.

### **Sites for Gypsies and Travellers**

3.2.13 Section 2, paragraphs 2.64 to 2.71 explain the approach to allocating and safeguarding land for Gypsies and Travellers. In the City Centre an existing Gypsy and Travellers site is safeguarded at Kidacre Street under Policy HG6 as follows:

**POLICY HG6: THE FOLLOWING GYPSY AND TRAVELLER SITES WILL BE SAFEGUARDED FOR GYPSY AND TRAVELLER USE. THESE ARE SHOWN ON THE POLICIES MAP AND FOR THE CITY CENTRE ARE AS FOLLOWS:**

**EXISTING PUBLICLY MANAGED SITES**

- **HG6-2 – KIDACRE STREET, CITY CENTRE**

**ANY GYPSY AND TRAVELLER SITES GRANTED PERMANENT PLANNING PERMISSION AND IMPLEMENTED SHALL ALSO BE SAFEGUARDED FOR GYPSY AND TRAVELLER USE.**

**Sites for Travelling Showpeople**

3.2.14 Paragraph 2.72 explains the approach to allocating sites for Travelling Showpeople. No sites are proposed in the City Centre.



## HG6-2: KIDACRE STREET, CITY CENTRE

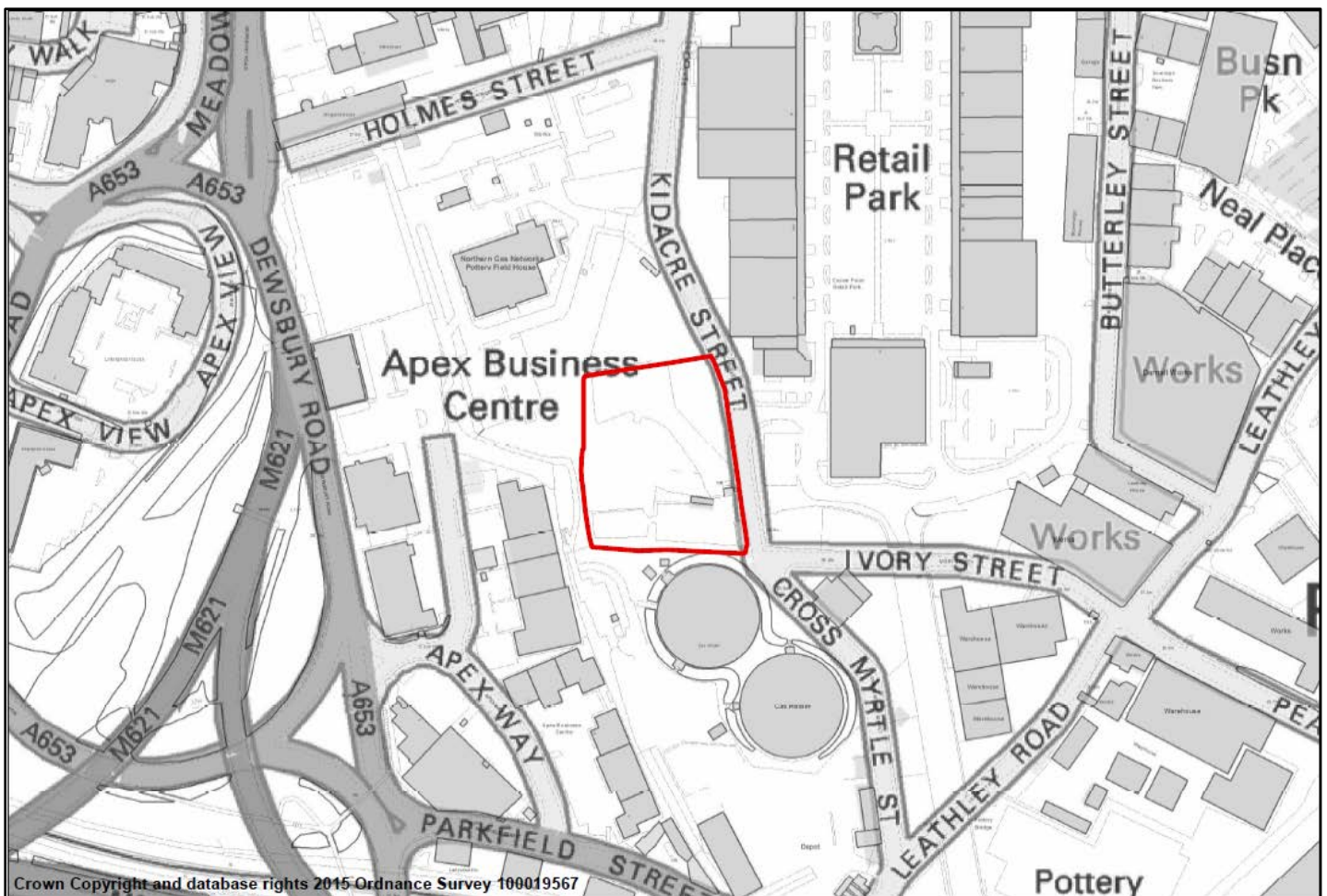
**Site Type:** Gypsy & Travellers Site

**Area:** 0.77 ha

**Number of Pitches:** 13  
(8 Existing and 5 Additional pitches)

**Ward:** City and Hunslet

**HMCA:** City Centre



## EMPLOYMENT PROPOSALS FOR THE CITY CENTRE

### Offices

- 3.2.15 The sites in City Centre have been assessed to determine their total contribution towards an overall district requirement of 1,000,000 sqm office based development. Sites which either have planning permission for office use (as at 1.4.16) and/or were allocated for employment including office in the Unitary Development Plan and are to be retained as such count towards the office requirement. Part of the City Centre HMCA overlaps with the Aire Valley Leeds Area Action Plan area which has its own office allocations. These total 17,484sqm in identified sites and 148,375sqm in proposed allocations.

#### **POLICY EO1: IDENTIFIED SITES FOR OFFICE USE**

**THE SITE ALLOCATIONS PLAN IDENTIFIES THAT THE FOLLOWING CATEGORIES OF SITES CONTRIBUTE TO OVERALL SUPPLY:**

- 1) SITES THAT HAVE EXISTING PLANNING PERMISSION, AND**
- 2) EXPIRED PLANNING PERMISIONS FOR OFFICE THAT ARE STILL DEEMED TO BE APPROPRIATE FOR OFFICE DELIVERY; AND**
- 3) ARE ALLOCATED FOR USES INCLUDING OFFICE IN THE UNITARY DEVELOPMENT PLAN,**

**THESE CATEGORIES OF IDENTIFIED OFFICE SITES CONTRIBUTE TO THE TARGET FOR OFFICE USE SET OUT IN CORE STRATEGY POLICY SP9.**

**THE UDP SITES ARE DETAILED WITHIN SECTION 3 FOR EACH HOUSING MARKET CHARACTERISTIC AREA.**

**IN THE CITY CENTRE THESE SITES ARE:**

Plan Ref	Saved UDP Ref	Address	Area ha	Capacity sqm
MX1-13	H3-1A.44	Globe Road / Water Lane LS11	1.8	18,720
MX1-14	H3-1A.44	Globe Road - Tower Works LS10	1.1	11,860
MX1-15	H3-1A.44	Granary Wharf Car Park, Off Water Lane, LS11 5PS	0.4	530
MX1-16	H3-1A.44	Silver Street - Midland Mills LS11 9YW	0.4	3,310
MX1-17	H3-1A.44	Bath Road LS11	0.4	4,000
Identified office employment total (sqm):				38,420

**A LIST OF SITES WITH PLANNING PERMISSION / EXPIRED PLANNING PERMISSION CURRENTLY INCLUDED IN THIS CATEGORY ARE LISTED IN ANNEX 2.**

### **New office allocations**

- 3.2.16 Further sites suitable for office or mixed use including office have been allocated in or on the edge of the City Centre and Town Centres.

**POLICY EO2: OFFICE ALLOCATIONS, OR MIXED USE ALLOCATIONS WHICH INCLUDE OFFICE USE**

- 1) THE SITE ALLOCATIONS PLAN ALLOCATES SITES FOR OFFICE OR MIXED USE INCLUDING OFFICE IN ACCORDANCE WITH CORE STRATEGY POLICY SP9.**
- 2) ANY SPECIFIC SITE REQUIREMENTS ARE DETAILED UNDER THE ALLOCATION CONCERNED**

**THESE ALLOCATIONS ARE SHOWN ON THE POLICIES MAP. IN THE CITY CENTRE THESE ALLOCATIONS ARE:**

Plan Ref	Address	Area ha	Capacity sqm
MX2-15	Great George Street - LGI	4.3	12,000
MX2-16	Bridge Street, Baker House	0.2	1,000
MX2-17	North Street - Leeds College of Building	0.9	4,500
MX2-19	Westgate - Leeds International Swimming Pool	1.3	13,243
MX2-20	Westgate - Brotherton House LS1 2RS	0.3	5,000
MX2-22	St Peters Square	0.1	600
MX2-23	Quarry Hill/York Street Leeds	2.7	11,000
MX2-25	Duncan Street (7)	0.04	428
MX2-29	The Calls (38)	0.03	112
MX2-32	Water Lane – Westbank	2.2	20,790
MX2-34	Criterion Place North	0.4	2,310
MX2-35	Temple Works	11.4	10,000
MX2-36	Water Lane Car Park, Water Lane, Leeds	0.2	3,000
EO2-6	Kirkstall Road Car Park	0.7	22,300
EO2-9	Hunslet Lane Hunslet Leeds	0.3	6,000
Allocated for office employment total (sqm):			112,283

General Employment

3.2.17 The sites in the City Centre have been assessed to determine their total contribution towards an overall district requirement of 493 hectares of industrial and warehousing land. Sites which either have planning permission for general employment uses as at 1.4.16 and/or are allocated for general employment in the Unitary Development Plan and are to be retained as such count towards the employment requirement. Part of the City Centre HMCA overlaps with the Aire Valley Leeds Area Action Plan area which has its own general employment allocations. These total 0.6ha in identified sites and 0ha in proposed allocations. Policy EG1 sets out the Identified General Employment Sites in the City Centre not including those in the Aire Valley part of the City Centre.

## **POLICY EG1: IDENTIFIED SITES FOR GENERAL EMPLOYMENT USE**

**THE SITE ALLOCATIONS PLAN IDENTIFIES THAT THE FOLLOWING CATEGORIES OF SITES CONTRIBUTE TO OVERALL SUPPLY:**

- 1) SITES THAT HAVE EXISTING PLANNING PERMISSION, AND**
- 2) EXPIRED PLANNING PERMISONS FOR USES INCLUDING GENERAL EMPLOYMENT THAT ARE STILL DEEMED TO BE APPROPRIATE FOR GENERAL EMPLOYMENT DELIVERY; AND**
- 3) ARE ALLOCATED FOR USES INCLUDING GENERAL EMPLOYMENT IN THE UNITARY DEVELOPMENT PLAN,**

**THESE CATEGORIES OF IDENTIFIED GENERAL EMPLOYMENT SITES CONTRIBUTE TO THE TARGET FOR GENERAL EMPLOYMENT USE SET OUT IN CORE STRATEGY POLICY SP9.**

**THE UDP SITES ARE DETAILED WITHIN SECTION 3 FOR EACH HOUSING MARKET CHARACTERISTIC AREA.**

**IN CITY CENTRE THESE SITES ARE:**

<b>Plan Ref</b>	<b>Saved UDP Ref</b>	<b>Address</b>	<b>Area ha</b>	<b>Capacity (ha)</b>
<b>EG1-62</b>	<b>H31A.44</b>	<b>Bristol Street Motors Bridge Road Water Lane</b>	<b>0.7</b>	<b>0.68</b>
<b>Identified general employment total:</b>				<b>0.68</b>

**A LIST OF SITES WITH PLANNING PERMISSION / EXPIRED PLANNING PERMISSION CURRENTLY INCLUDED IN THIS CATEGORY ARE LISTED IN ANNEX 3.**

## **POLICY EG2: GENERAL EMPLOYMENT ALLOCATIONS, OR MIXED USE ALLOCATIONS WHICH INCLUDE GENERAL EMPLOYMENT USE**

- 1) THE SITE ALLOCATIONS PLAN ALLOCATES SITES FOR GENERAL EMPLOYMENT OR MIXED USE INCLUDING GENERAL EMPLOYMENT IN ACCORDANCE WITH CORE STRATEGY POLICY SP9.**
- 2) ANY SPECIFIC SITE REQUIREMENTS ARE DETAILED UNDER THE ALLOCATION CONCERNED.**

**THESE ALLOCATIONS ARE SHOWN ON THE POLICIES MAP. IN THE CITY CENTRE THESE ALLOCATIONS ARE:**

<b>Plan Ref</b>	<b>Address</b>	<b>Area ha</b>	<b>Capacity (ha)</b>
<b>MX2-35</b>	<b>Temple Works</b>	<b>11.4</b>	<b>3.1</b>
<b>EG2-22</b>	<b>Leathley Road &amp; Cross Myrtle Street LS11</b>	<b>0.2</b>	<b>0.16</b>
<b>Allocated for general employment total</b>			<b>3.26</b>

# Site Reference: EO2-6 (2005630)

**Site Address:** Kirkstall Road Car Park

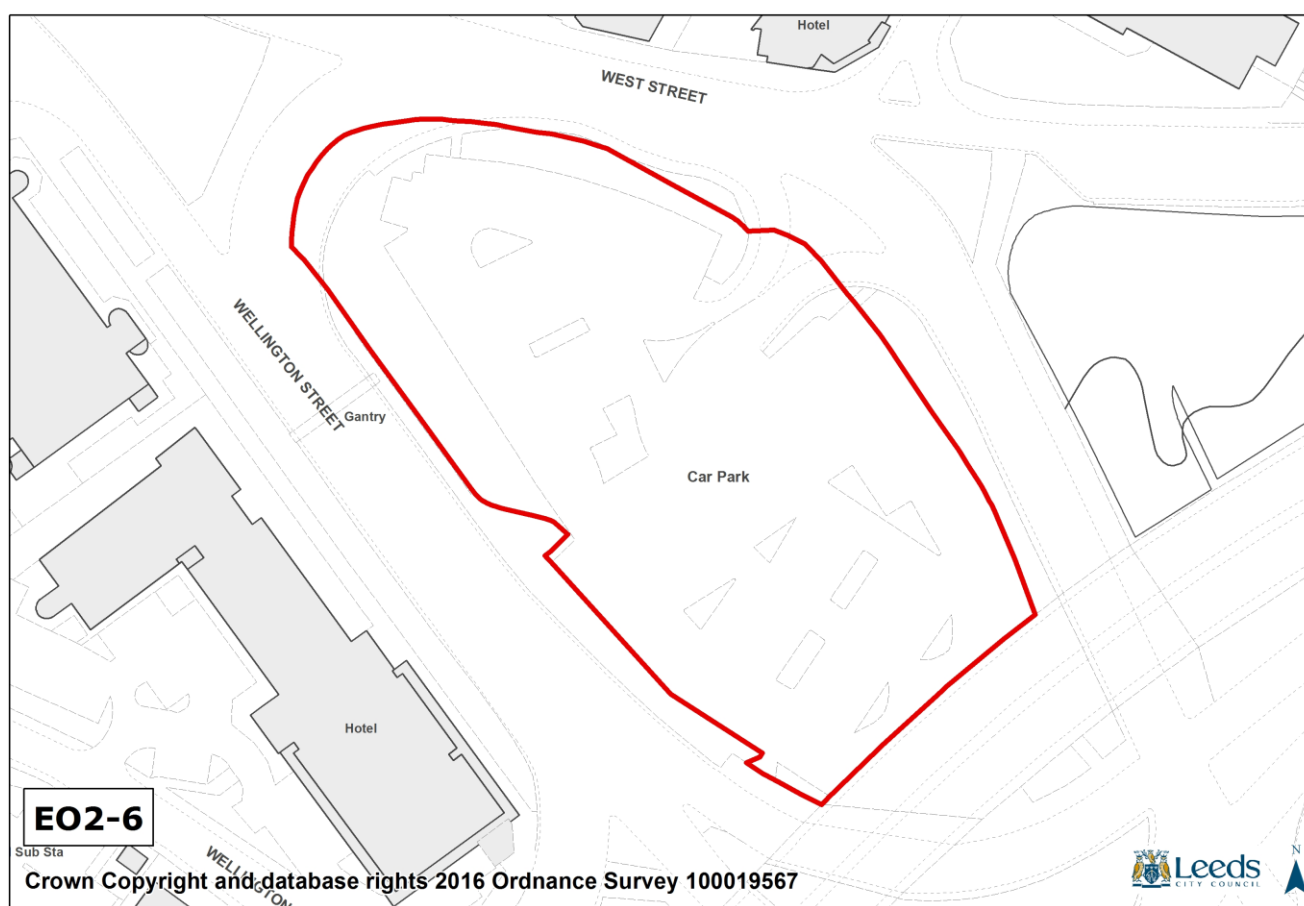
**Office allocation**

**Site Capacity:** 22300 sq metres

**Site Area:** 0.74 hectares

**Ward:** Hyde Park and Woodhouse

**HMCA:** City Centre



## Site Requirements - EO2-6:

---

- **Highway Access to Site:**

Improvement to the West Street gyratory and on slip to the A58 Inner Ring Road westbound will be a requirement.

- **Local Highway Network:**

The development will have a direct impact on the congested Armley and A65 / A58 / Wellington Street gyratories. A contribution towards mitigation measures at these locations will be required. There will also be a cumulative impact on M621 Junction 2. To mitigate this impact the development will be required to contribute towards any improvement scheme as agreed with Highways England.



# Site Reference: EO2-9 (2005400)

**Site Address:** Hunslet Lane Hunslet Leeds

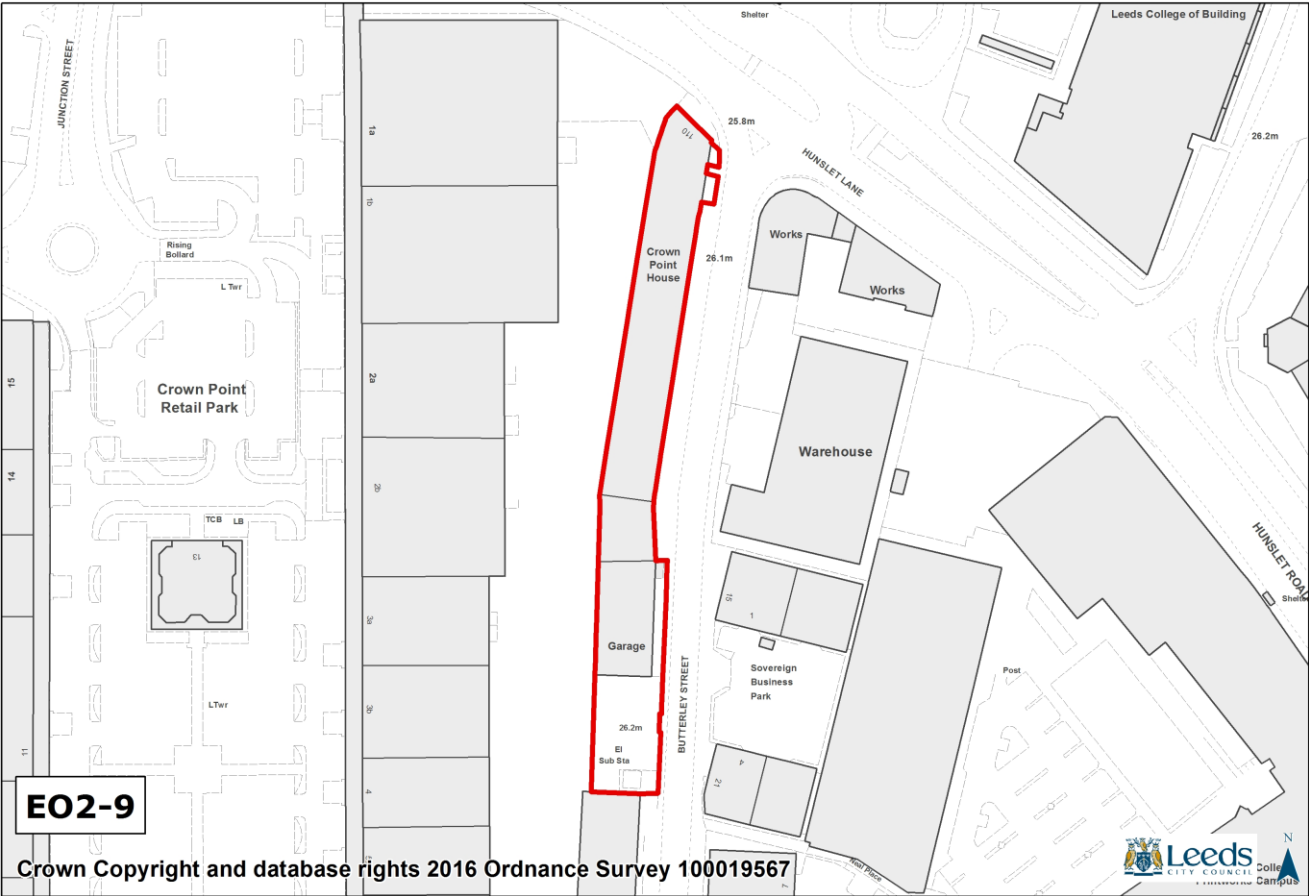
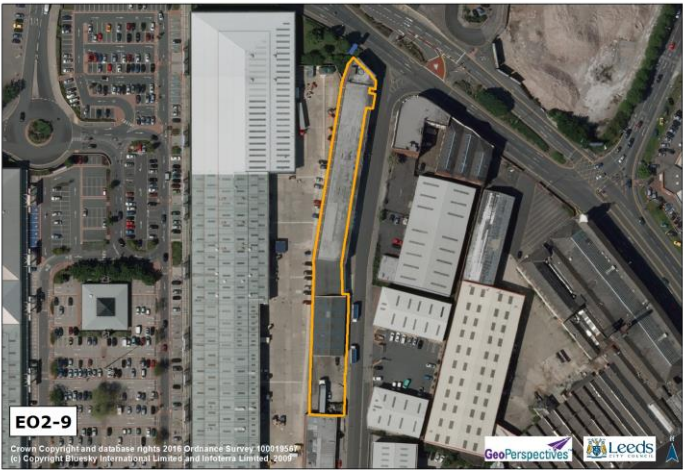
**Office allocation**

**Site Capacity:** 6000 sq metres

**Site Area:** 0.28 hectares

**Ward:** City and Hunslet

**HMCA:** City Centre



## Site Requirements - EO2-9:

---

- **Local Highway Network:**

Contributions will be required towards the transport interventions for Crown Point Road, Black Bull Street and Hunslet Road including further mitigation measures, in line with the City Centre Package and South Bank proposals.

# Site Reference: EG2-22 (2000950)

**Site Address:** Leathley Road & Cross Myrtle Street LS11

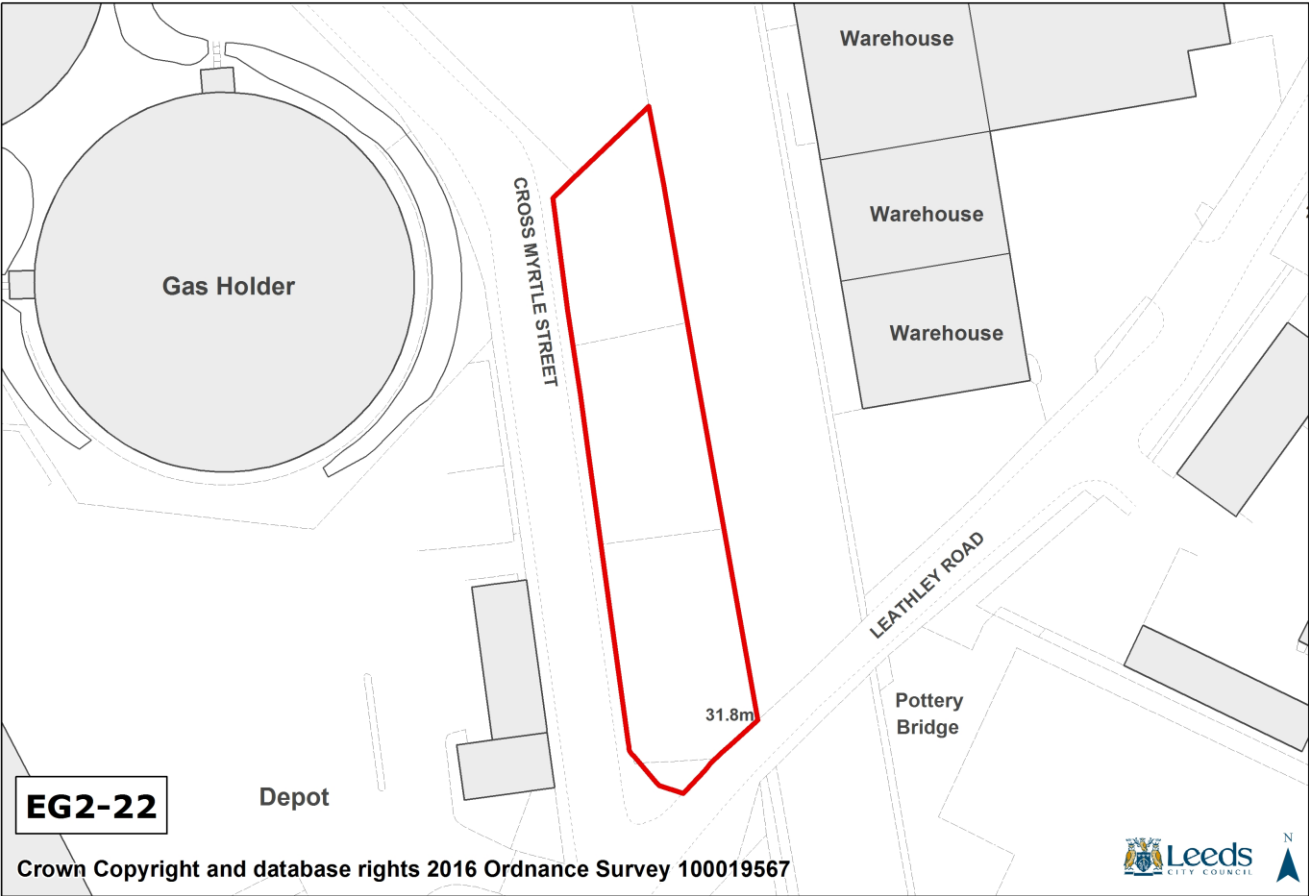
**General employment allocation**

**Site Capacity:** 0.16 hectares

**Site Area:** 0.16 hectares

**Ward:** City and Hunslet

**HMCA:** City Centre



## Site Requirements - EG2-22:

---

- **Natural Resources and Waste DPD:**

The site adjoins an allocated Minerals/Waste allocation - Waste Site 125 - to the north. The waste site could cause nuisance to neighbouring uses. It is therefore important to plan the general employment allocation to minimise such impacts.

- **Gas Pipelines:**

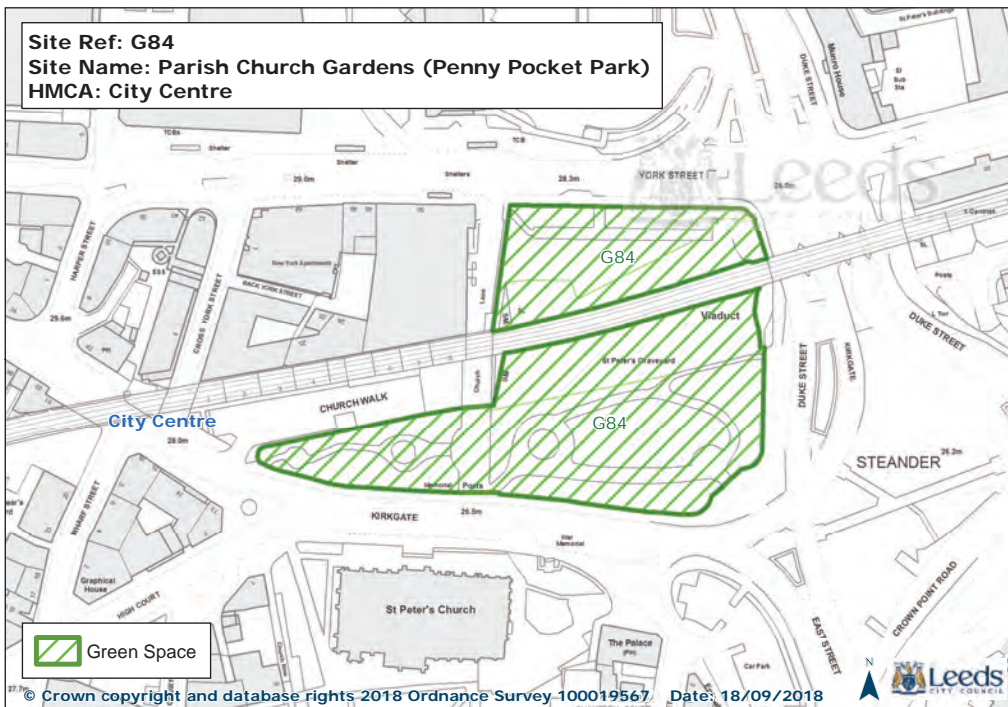
The site is affected by a gas pipeline. Detailed design layout should have regard to the building proximity distance required. Consult with Northern Gas Networks to see if any additional plant protection provisions are needed.

## **GREEN SPACE PROPOSALS FOR CITY CENTRE**

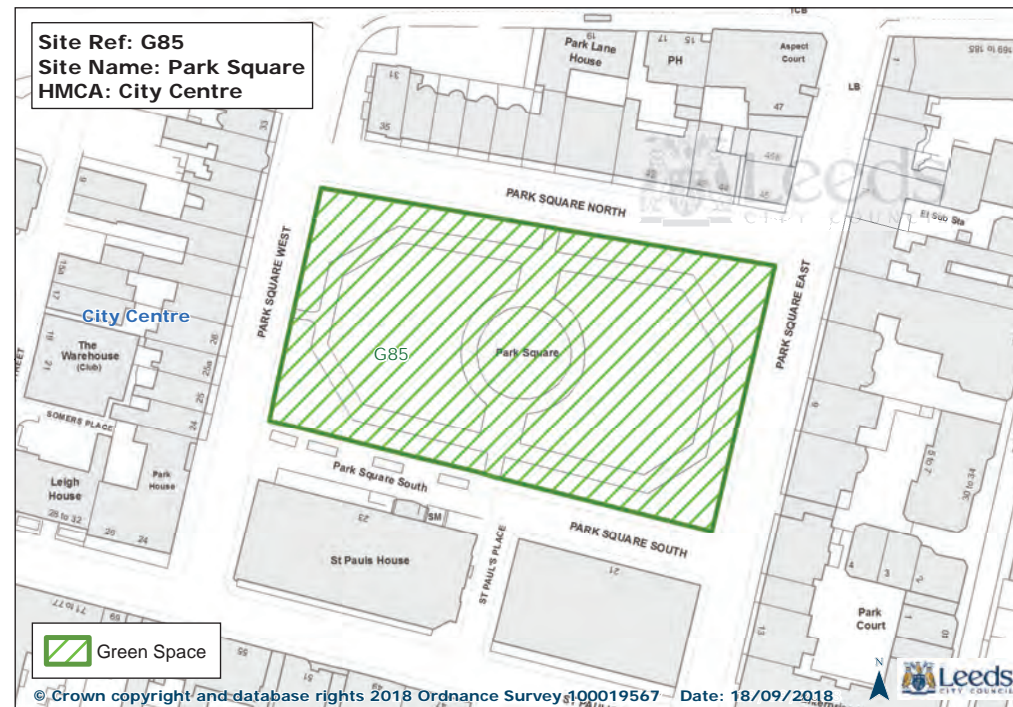
- 3.2.18 The Plan shows the green space sites and civic spaces proposed for designation within the City Centre HMCA. The green space sites are predominantly existing UDP green space sites (some updated and modified to reflect the current situation) and additional sites identified through the Open Space, Sport and Recreation Assessment (OSSRA July 2011) whilst civic space comprises mainly squares and amenity spaces that are 'hard' landscaped. Existing green space located within housing or employment allocations is not identified for designation however green space provision within any housing proposal will be addressed through the planning application process and the application of Policy G5 (Open Space Provision in City Centre) of the Core Strategy. The provision of green space is also a site requirement in some cases in the housing section. Any UDP green space sites that are not shown are proposed for deletion mainly because they are no longer in an open space use or are below the 0.2ha threshold. For clarity, this does not include the network of public spaces and connections which are protected under Core Strategy policies G6, P10 and P11 and shown on the Policies Map.
- 3.2.19 Most of the green space within the City Centre is well defined squares and small gardens tightly enclosed by buildings such as Park Square (0.6ha), Hanover Square (0.9ha), Woodhouse Square (0.3ha), Queen Square (0.3ha), Merrion Gardens (0.2ha) and Parish Church Gardens (0.9ha). Lovell Park (1.6ha) lies to the north east of the City Centre area. Surpluses and deficiencies by typology for the wards that fall completely or partially within the City Centre HMCA will be updated and monitored by the Council.



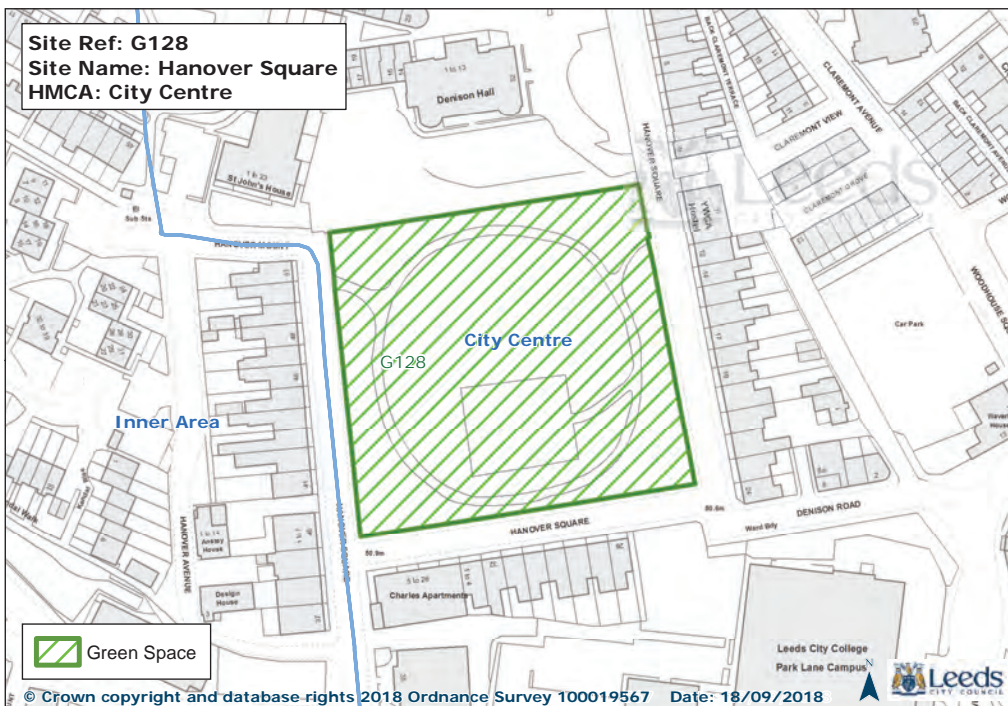
Site Ref: G84  
Site Name: Parish Church Gardens (Penny Pocket Park)  
HMCA: City Centre



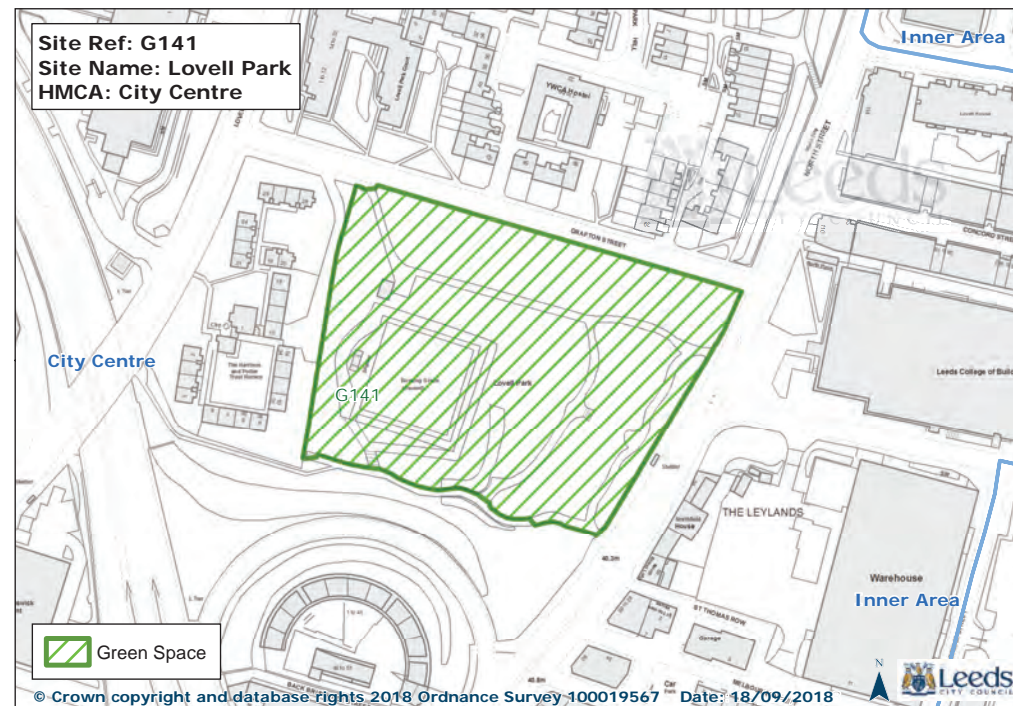
Site Ref: G85  
Site Name: Park Square  
HMCA: City Centre



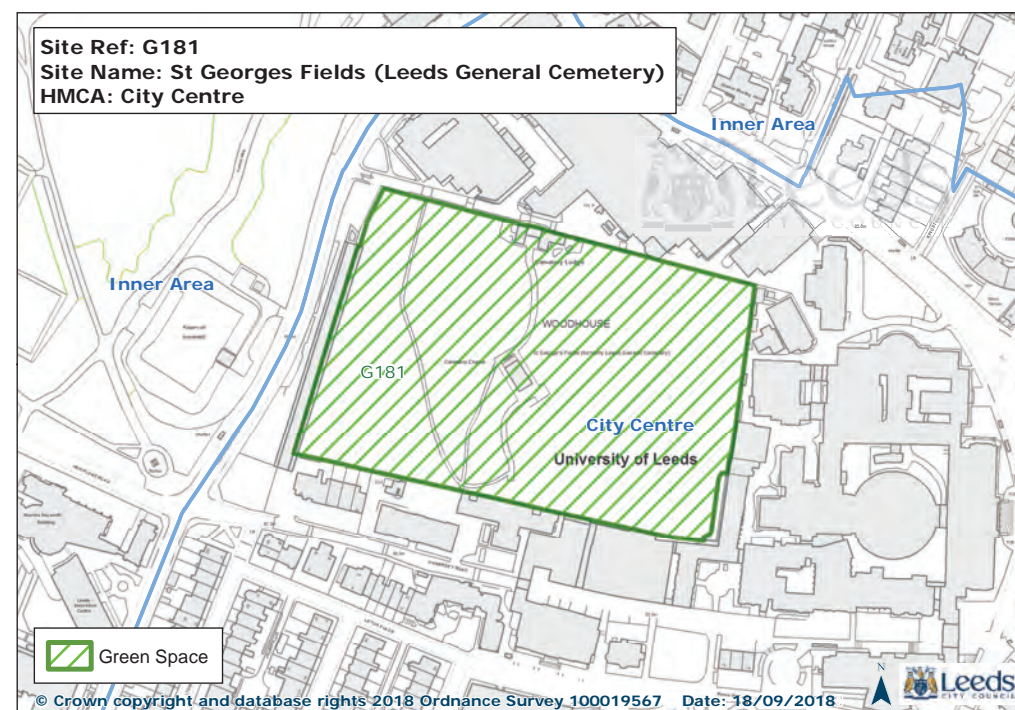
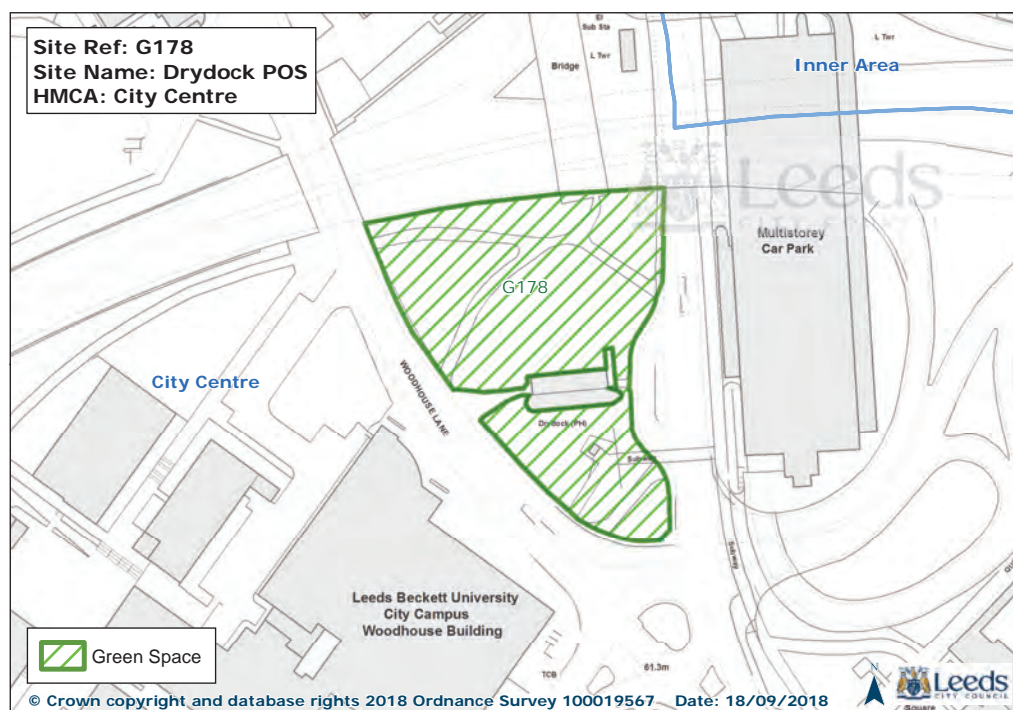
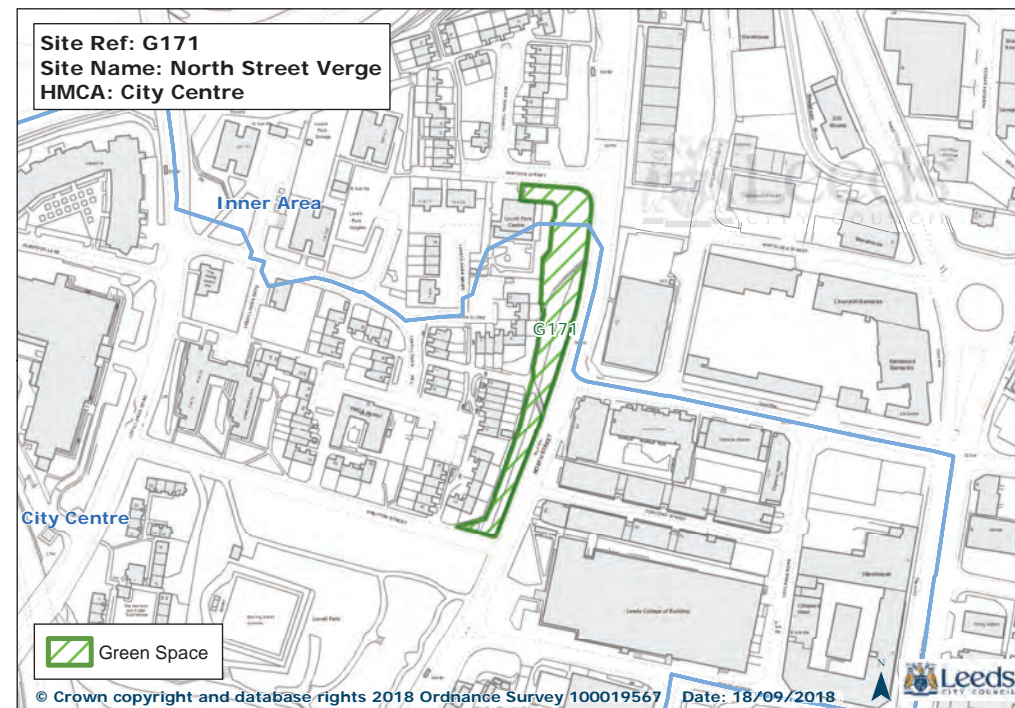
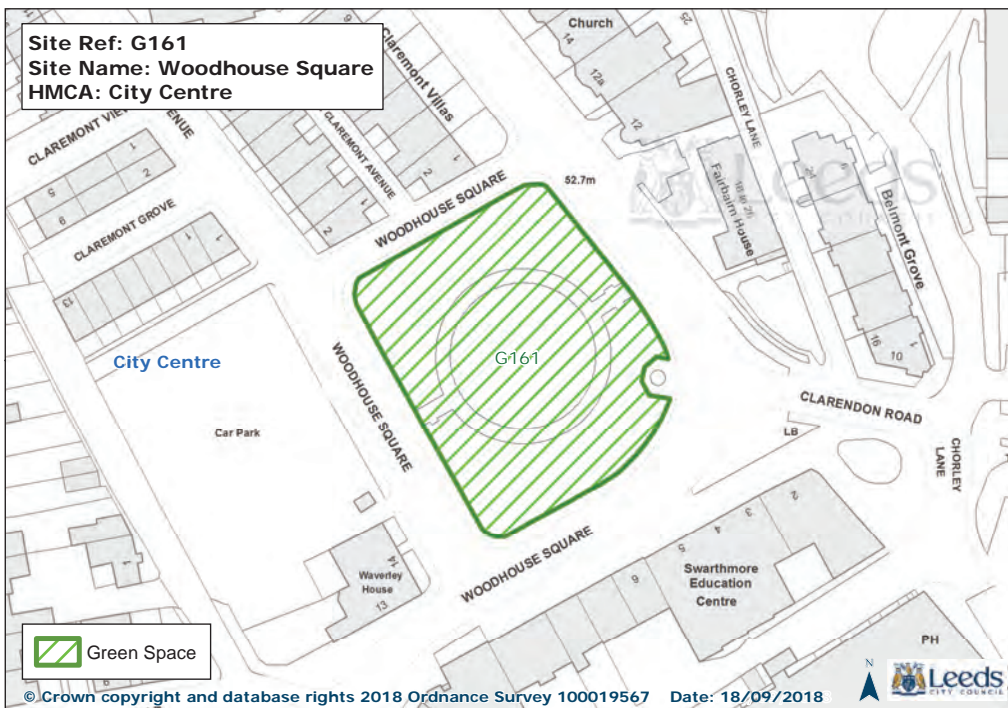
Site Ref: G128  
Site Name: Hanover Square  
HMCA: City Centre



Site Ref: G141  
Site Name: Lovell Park  
HMCA: City Centre



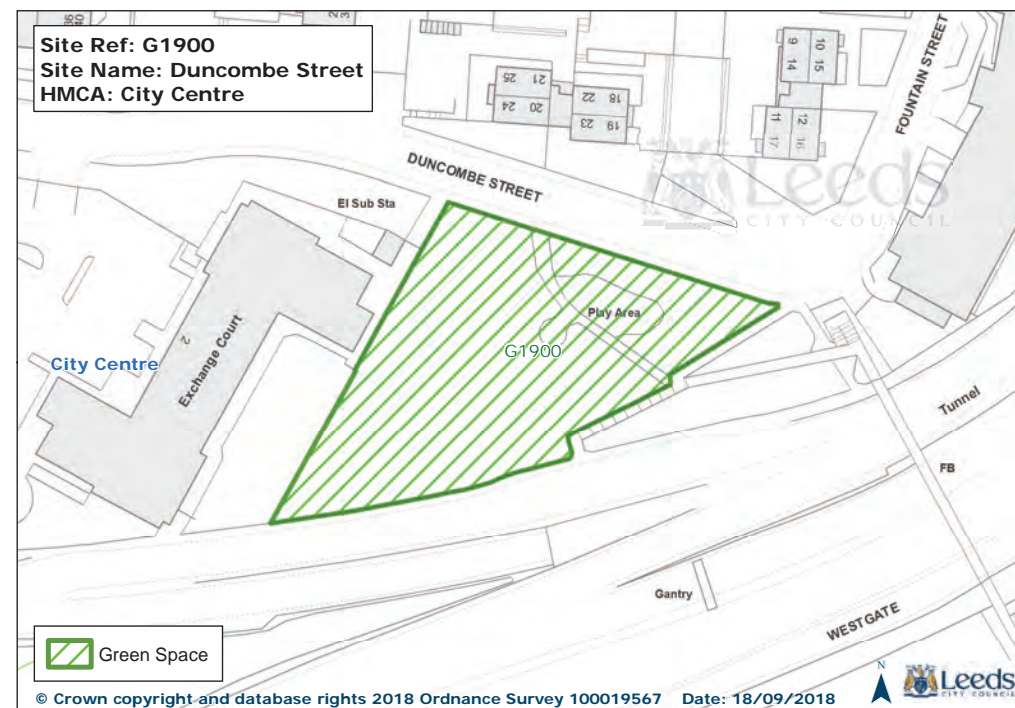
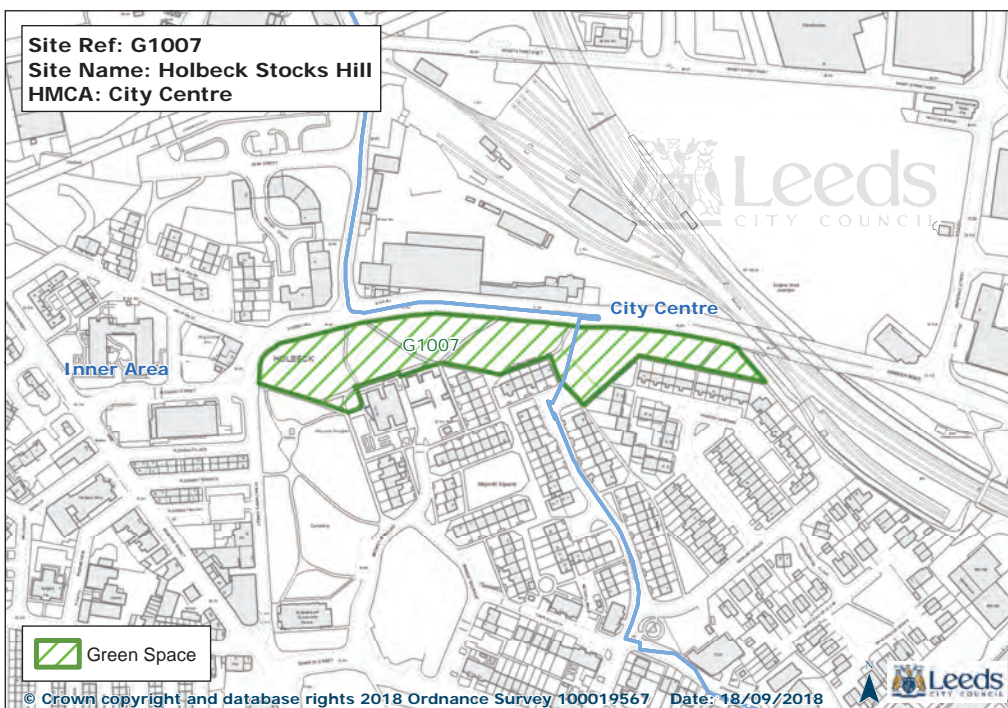
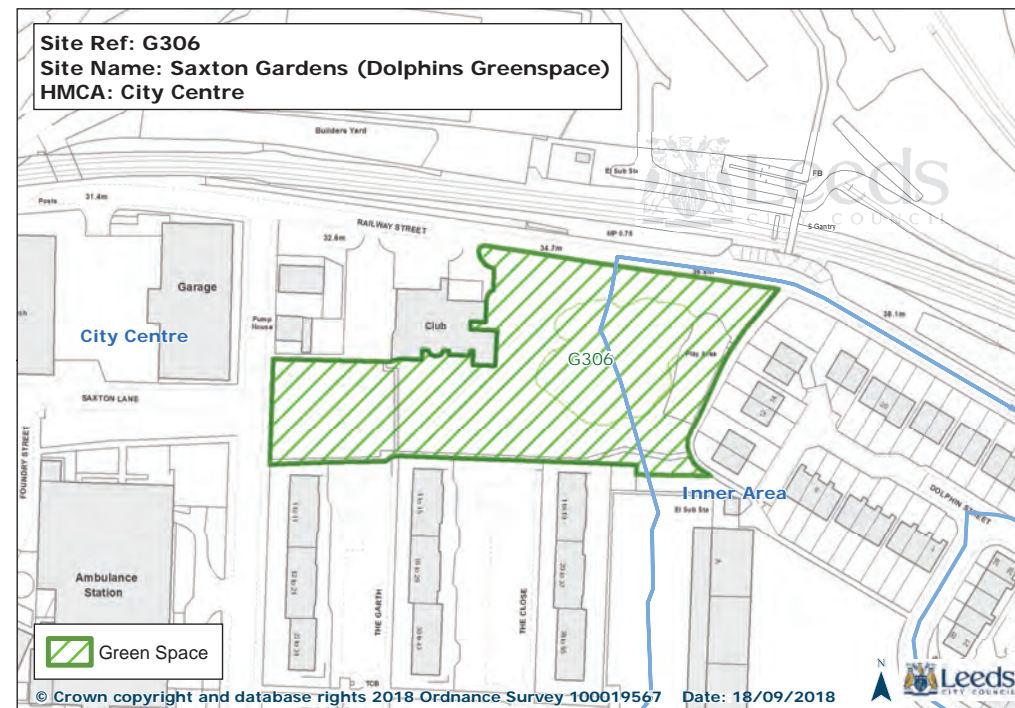
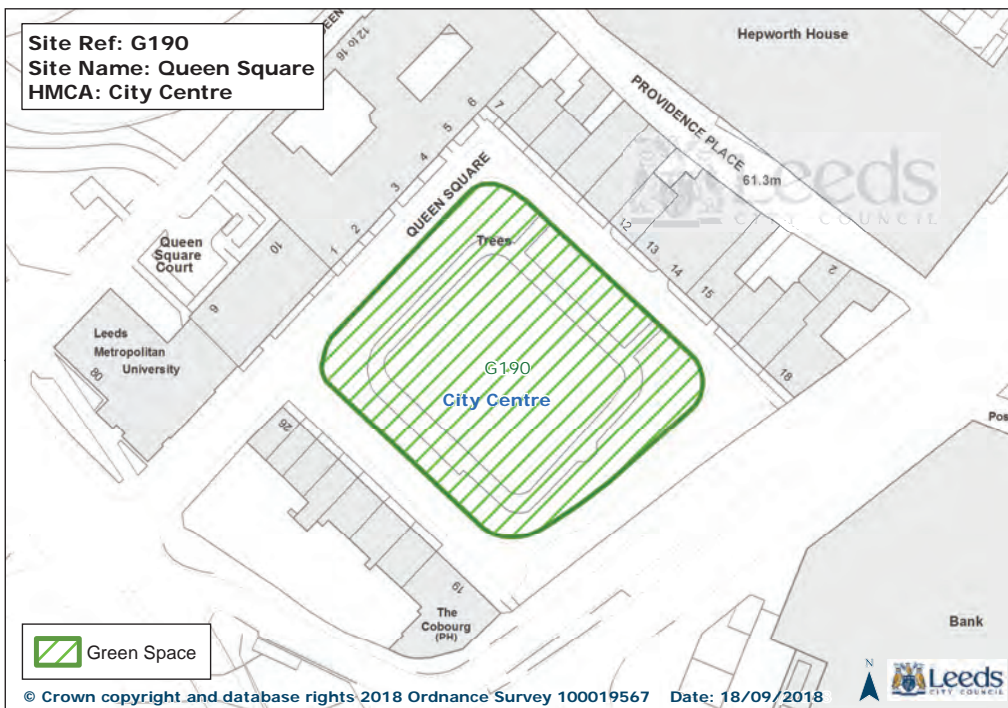




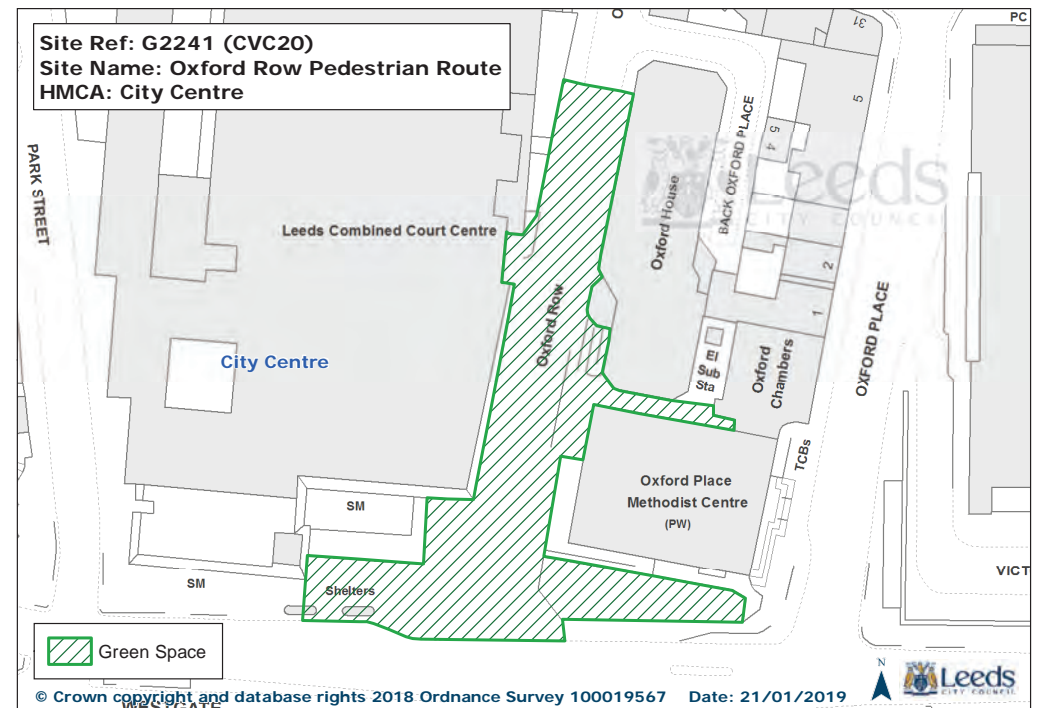
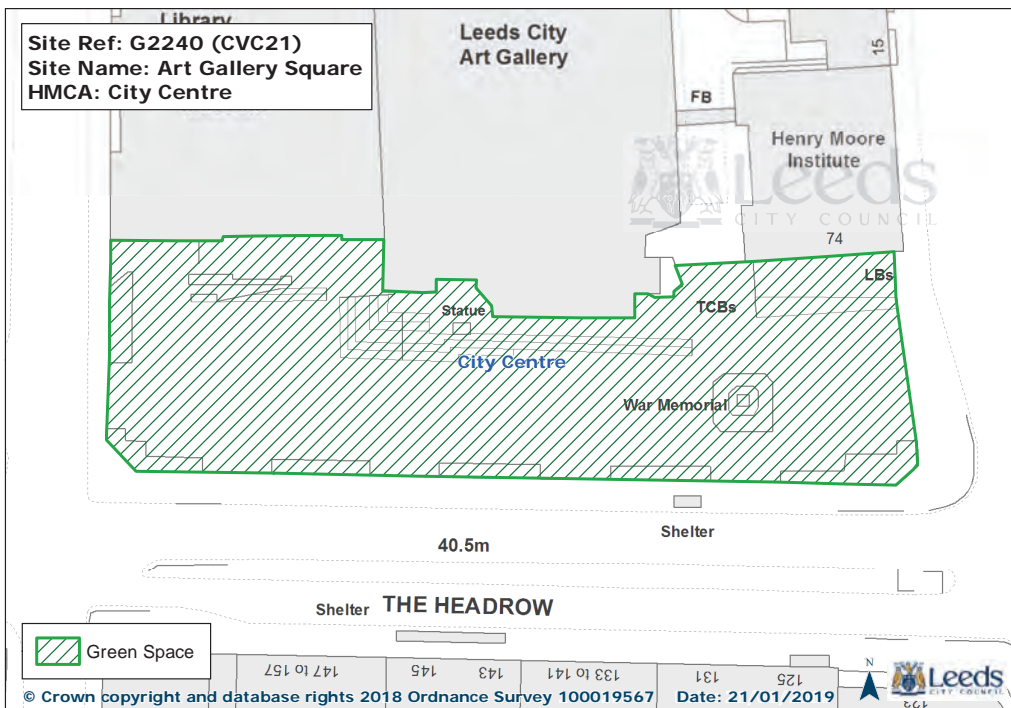
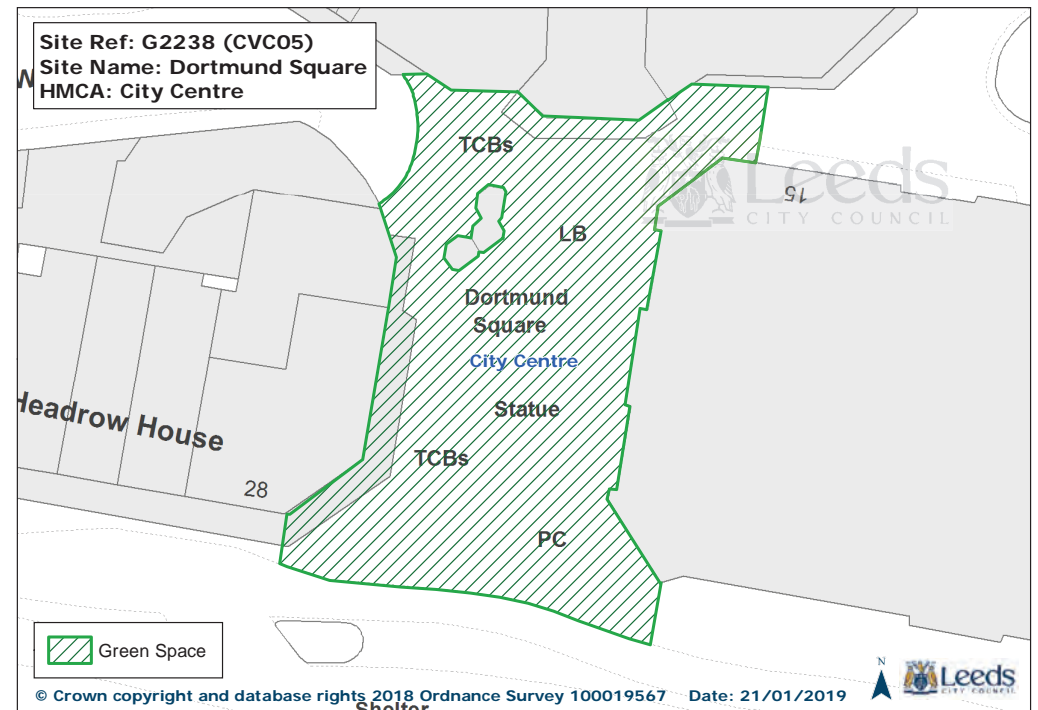
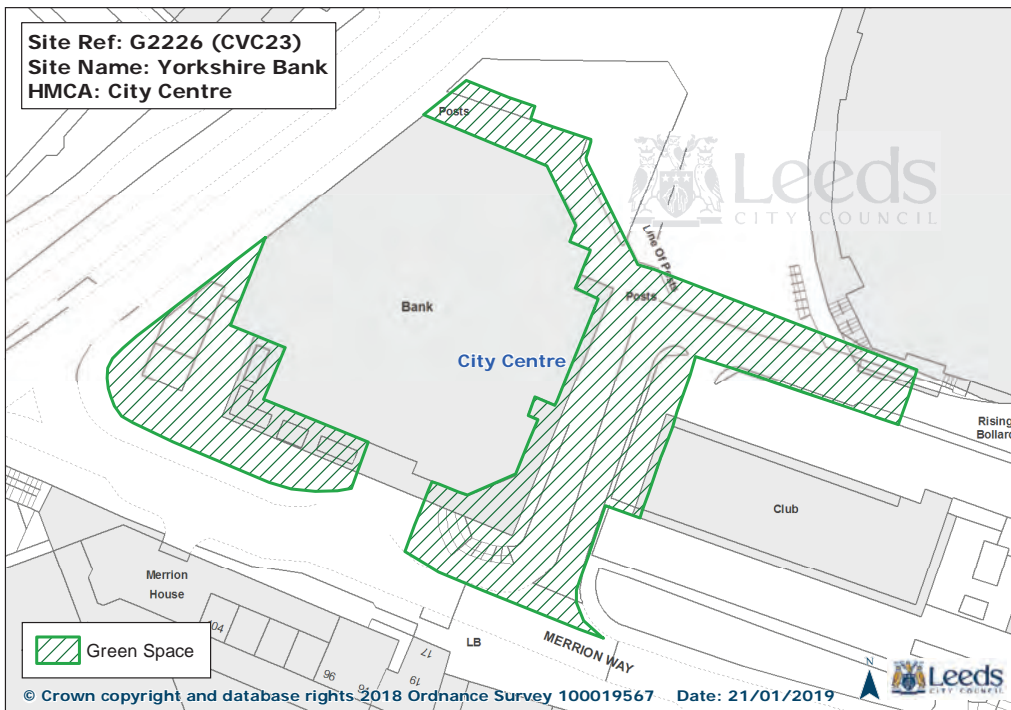






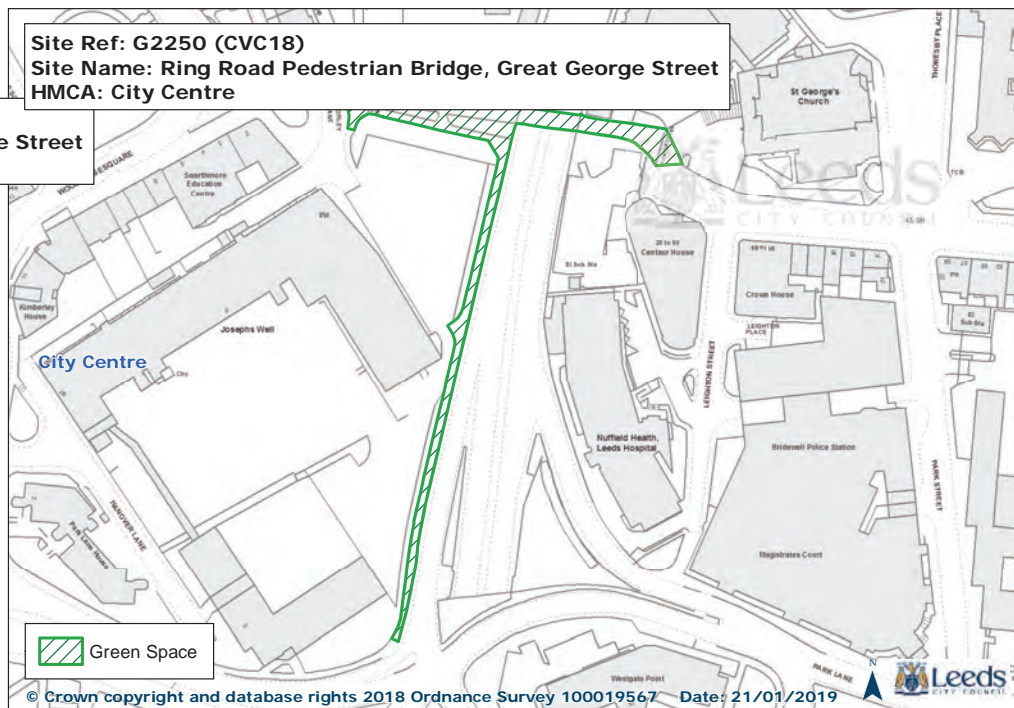




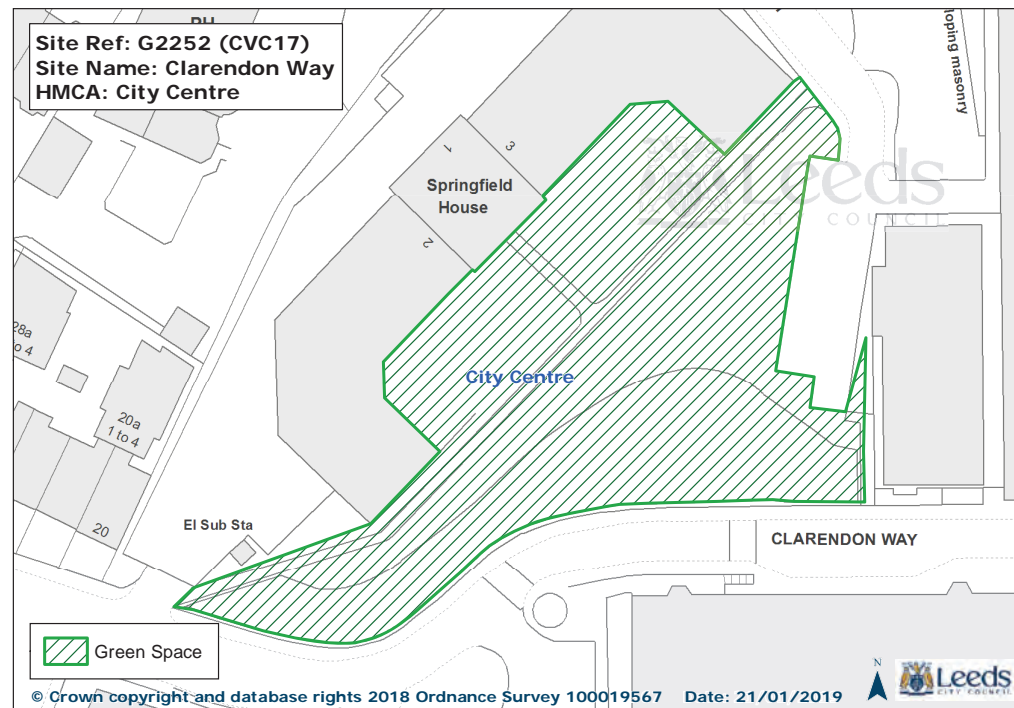


Site Ref: G2250 (CVC18)  
 Site Name: Ring Road Pedestrian Bridge, Great George Street  
 HMCA: City Centre

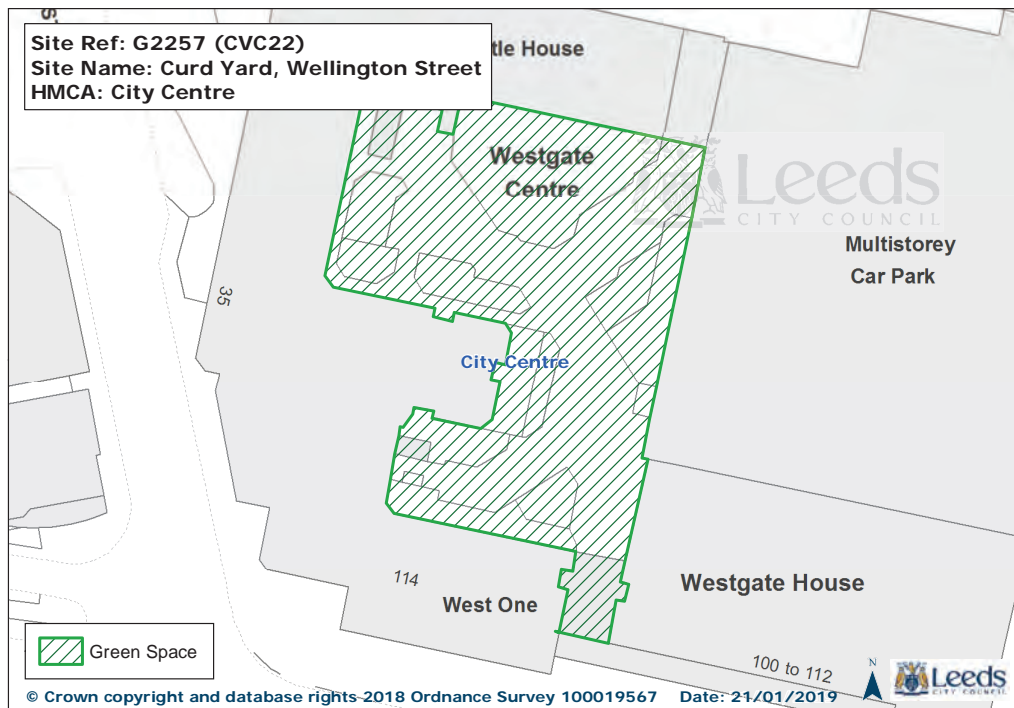
ge Street



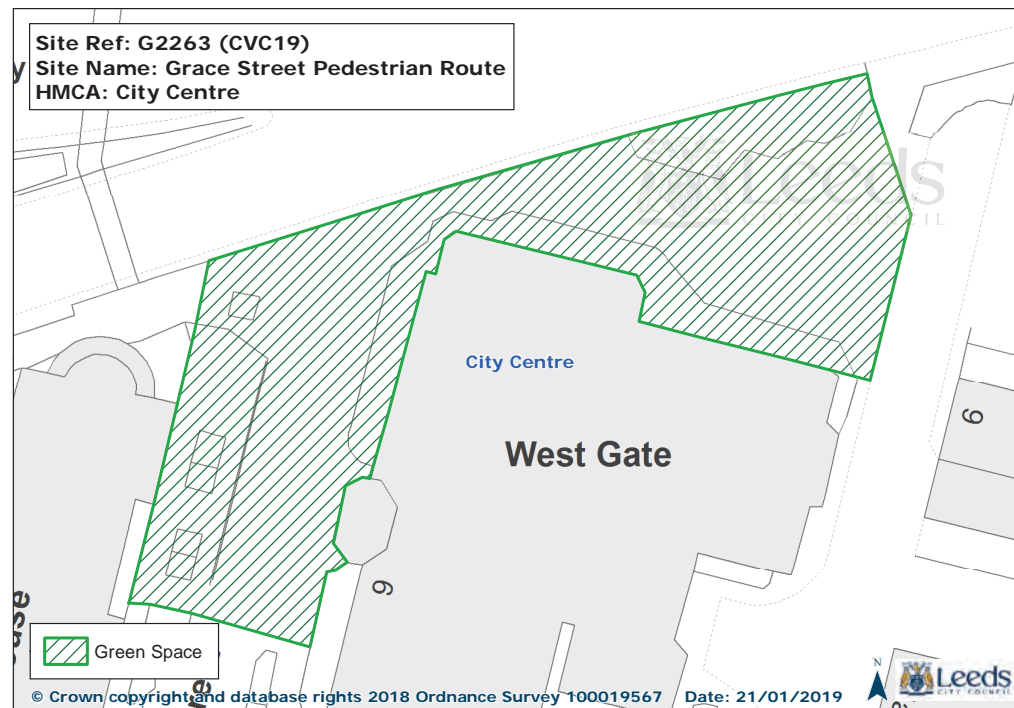
Site Ref: G2252 (CVC17)  
 Site Name: Clarendon Way  
 HMCA: City Centre



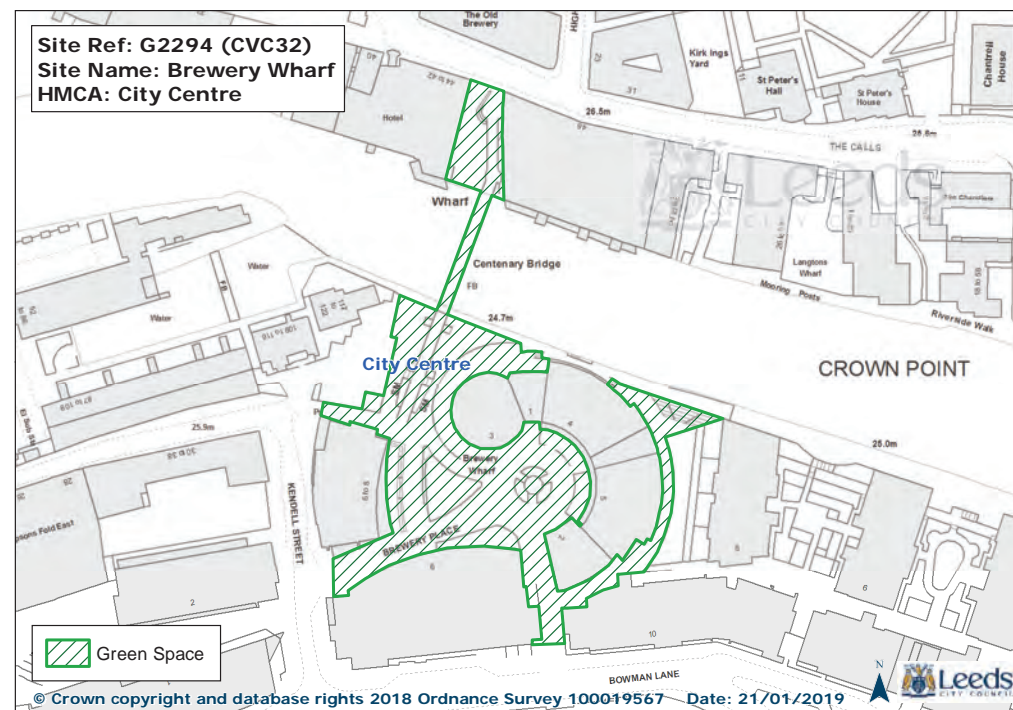
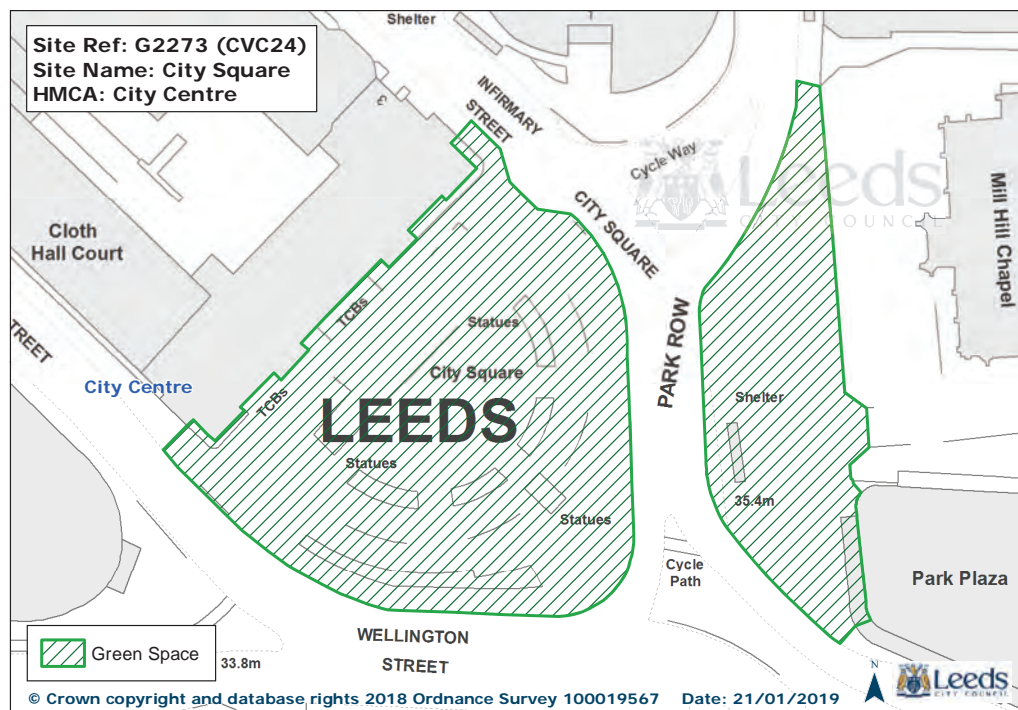
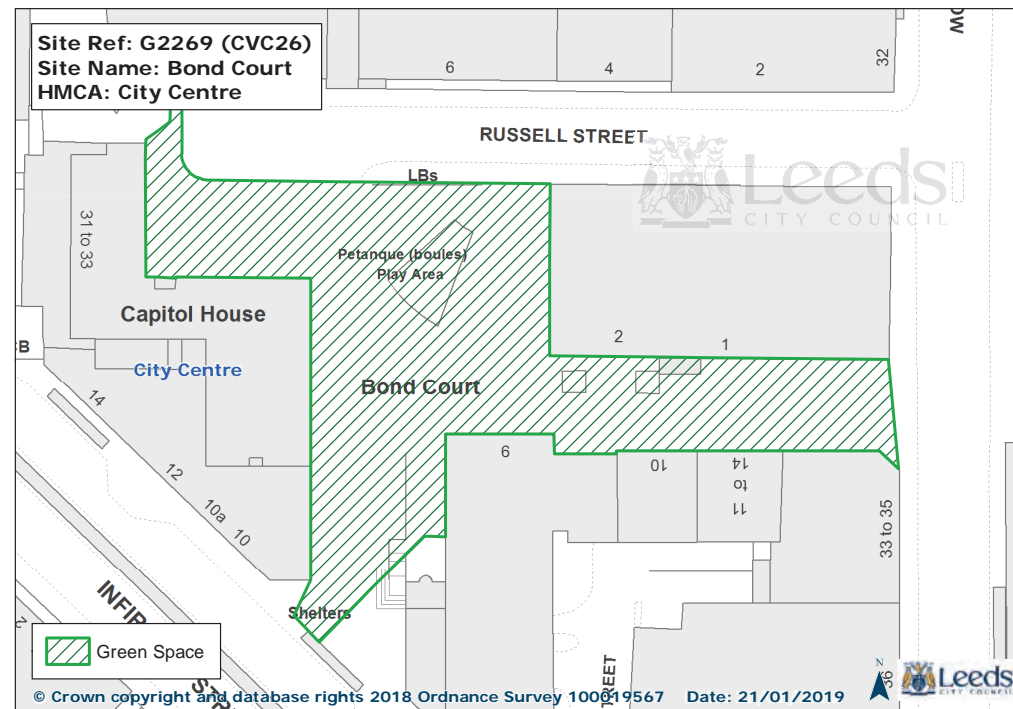
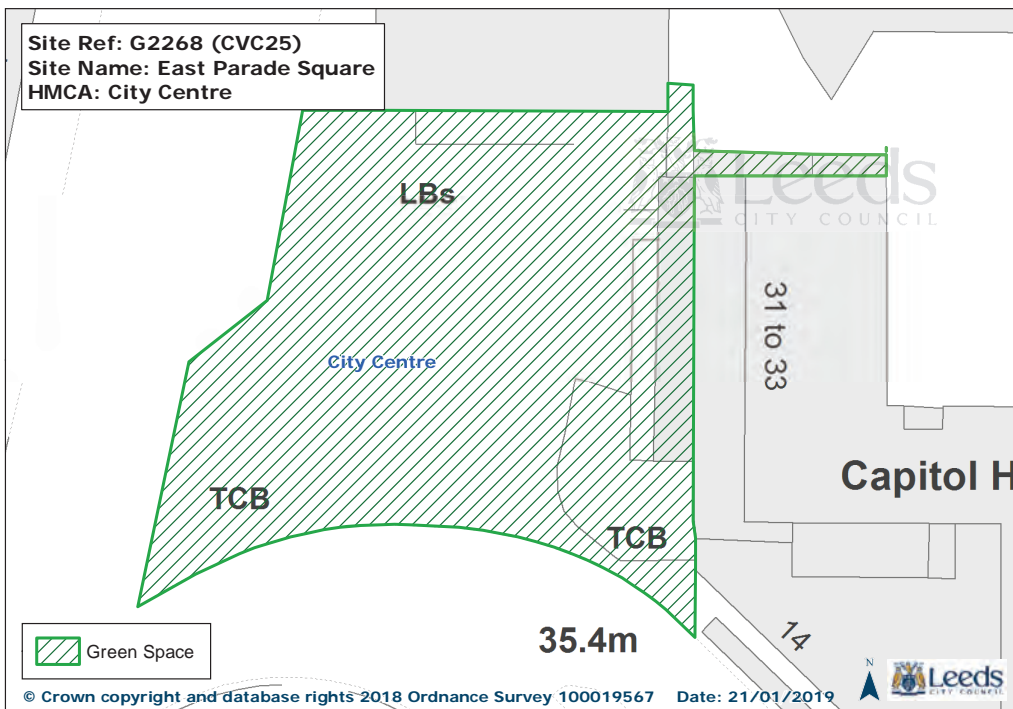
Site Ref: G2257 (CVC22)  
 Site Name: Curd Yard, Wellington Street  
 HMCA: City Centre



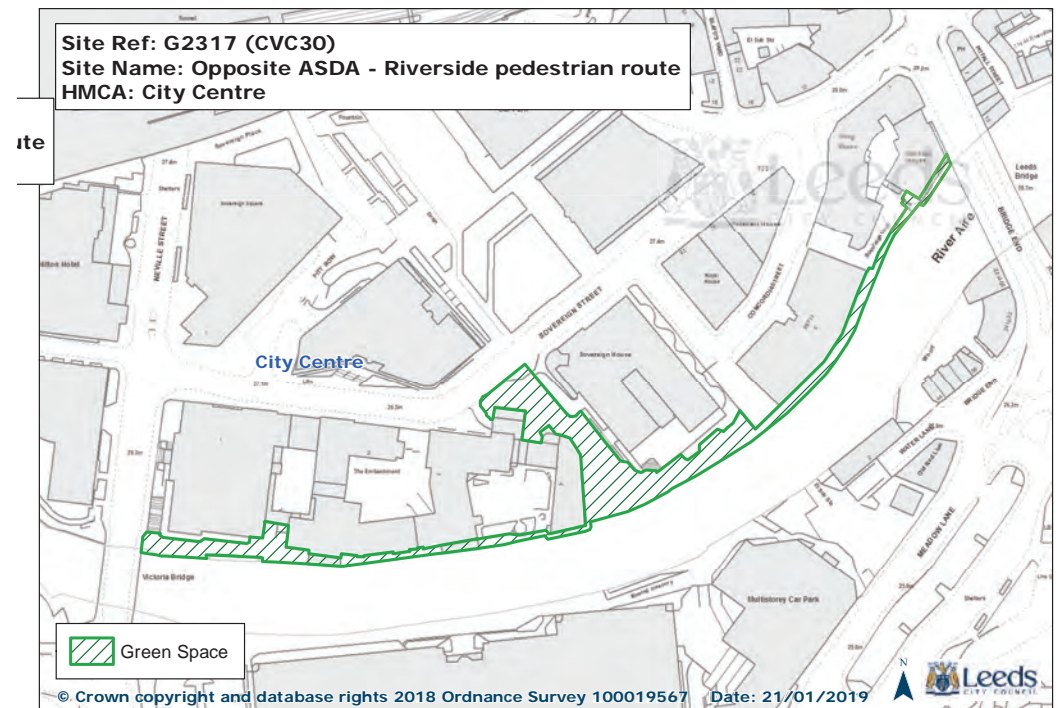
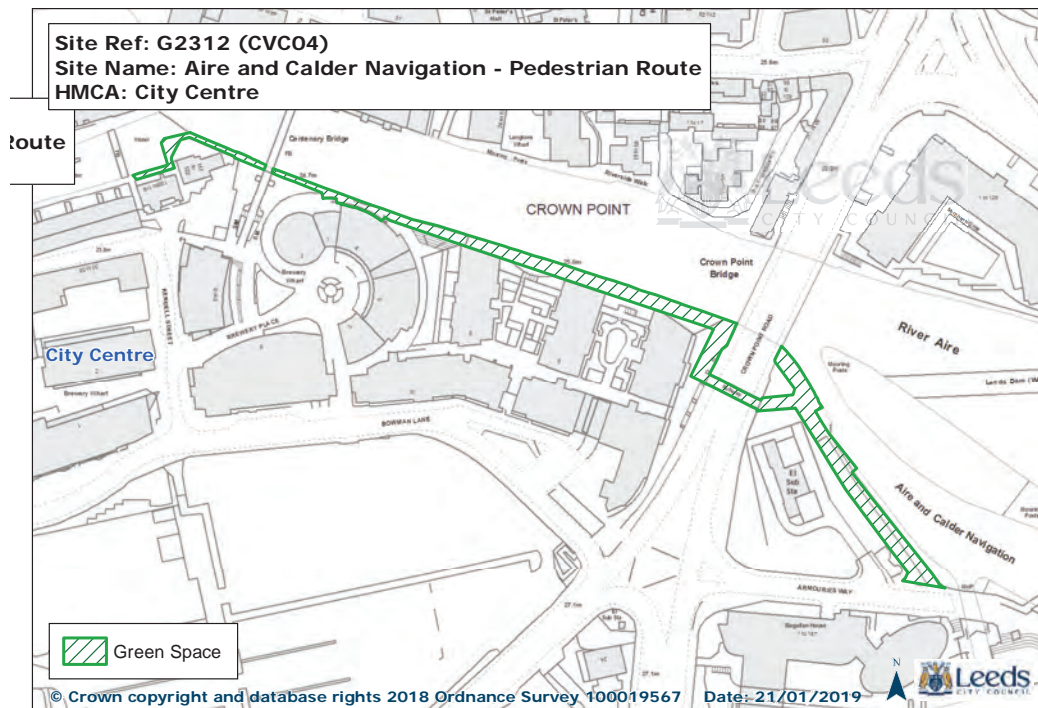
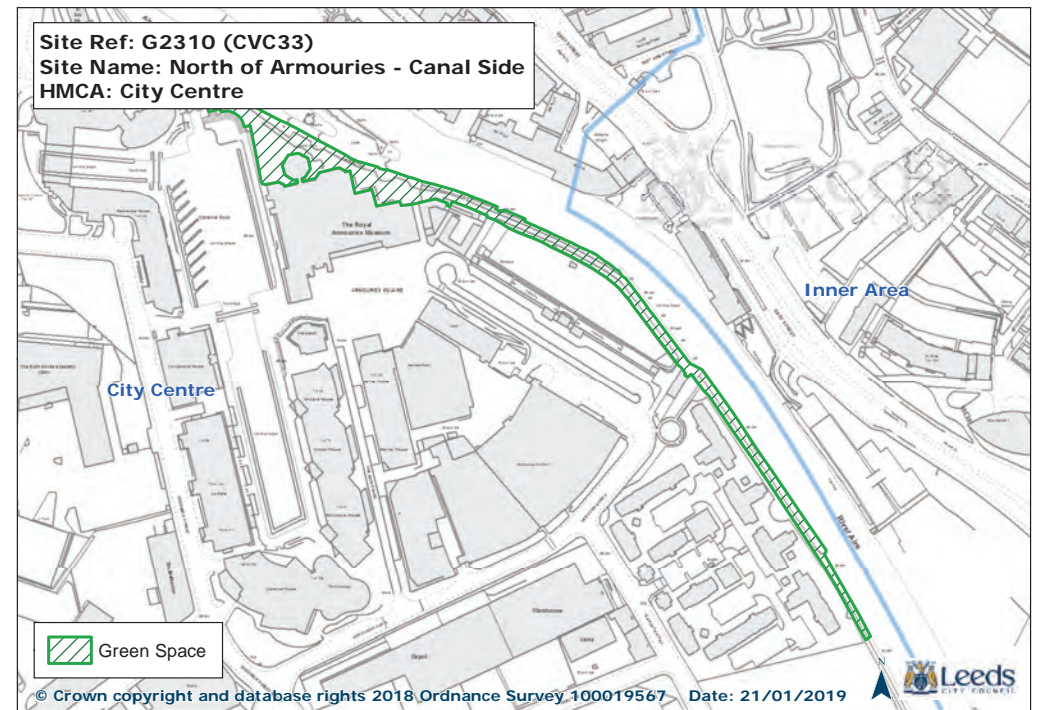
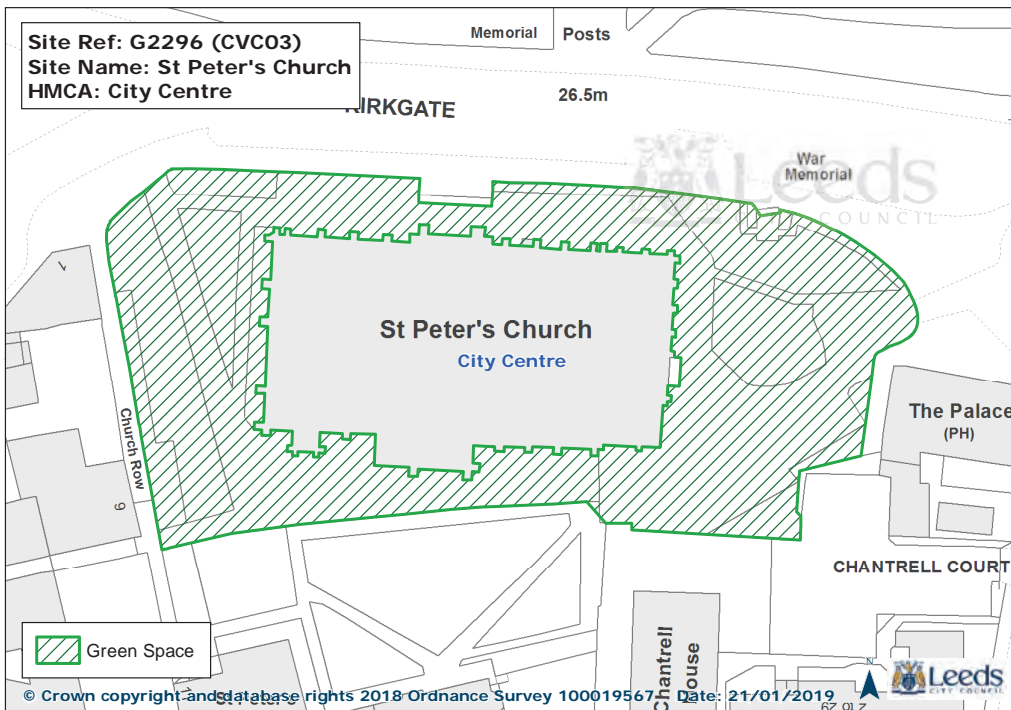
Site Ref: G2263 (CVC19)  
 Site Name: Grace Street Pedestrian Route  
 HMCA: City Centre



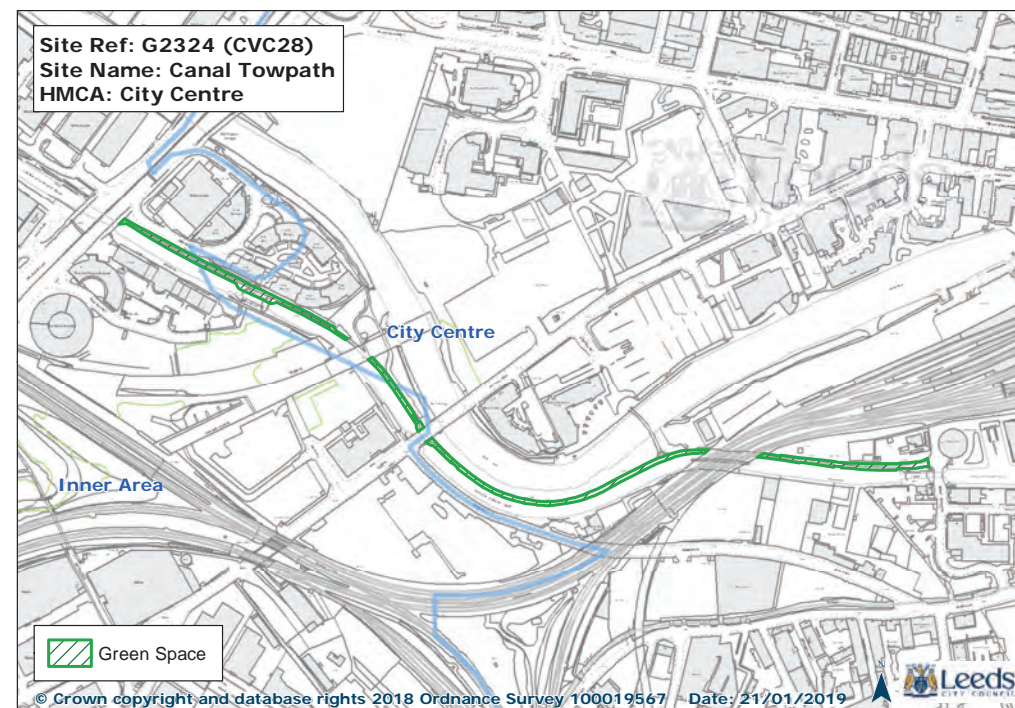
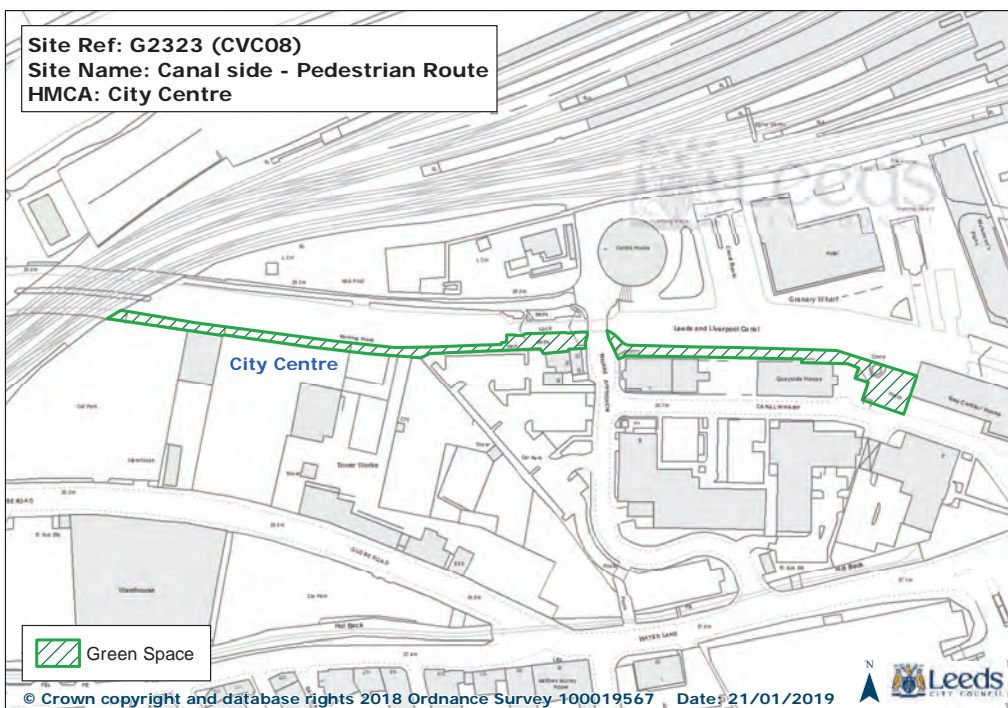
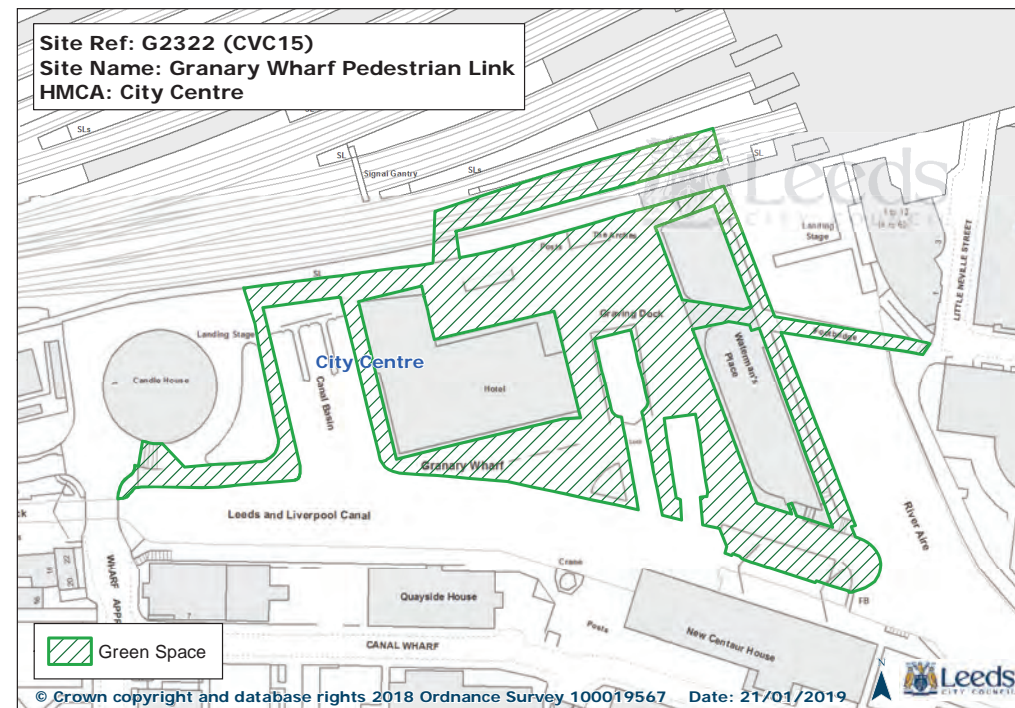
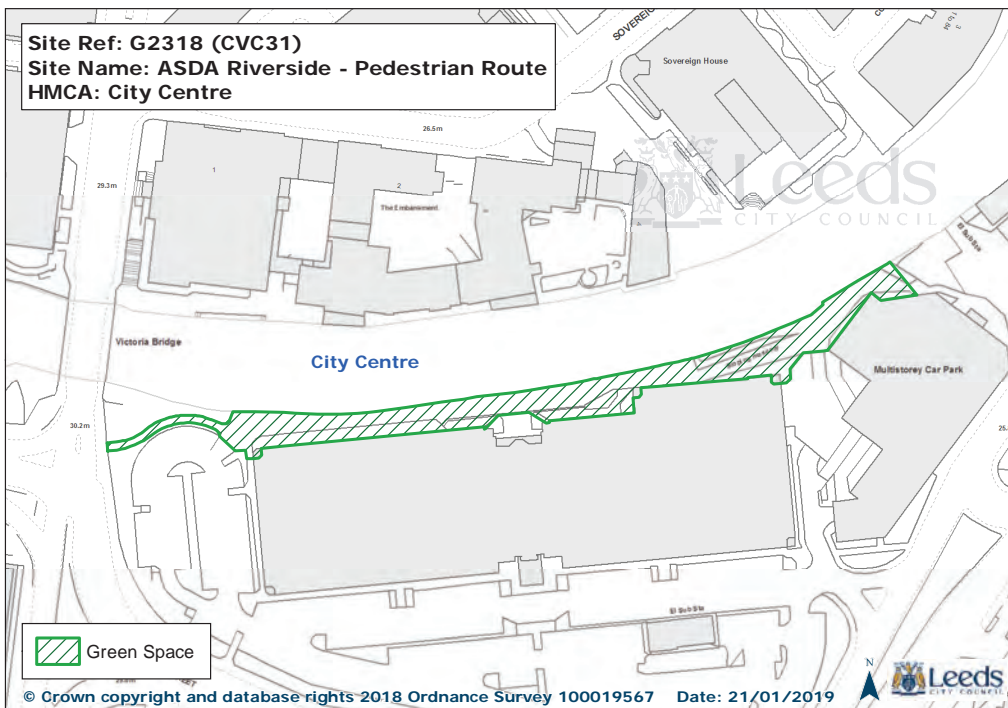




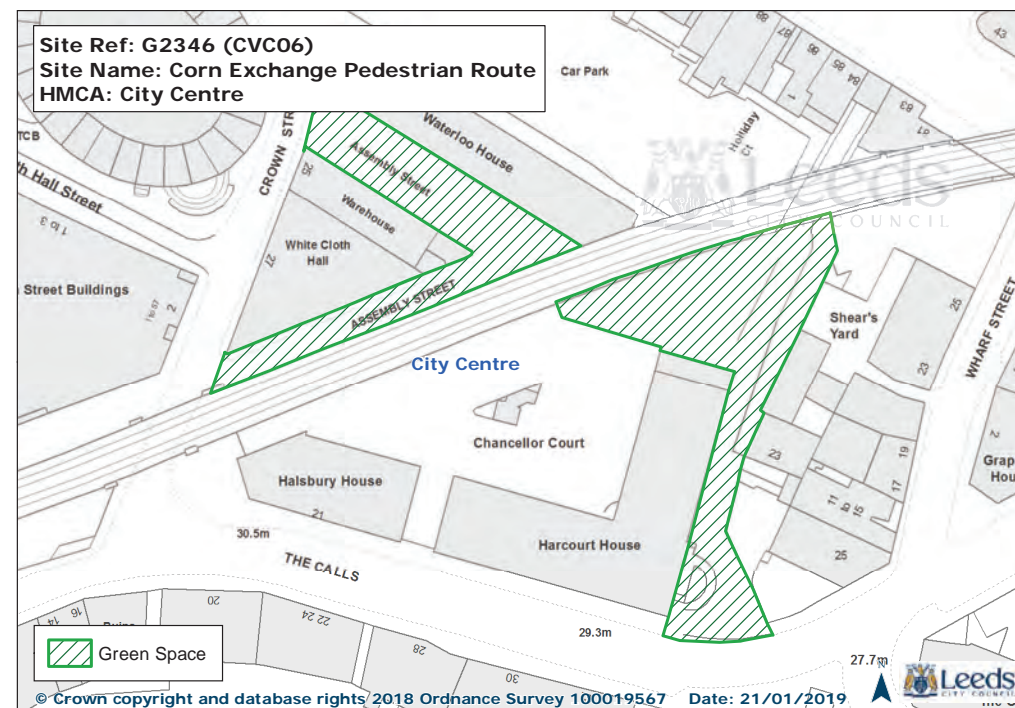
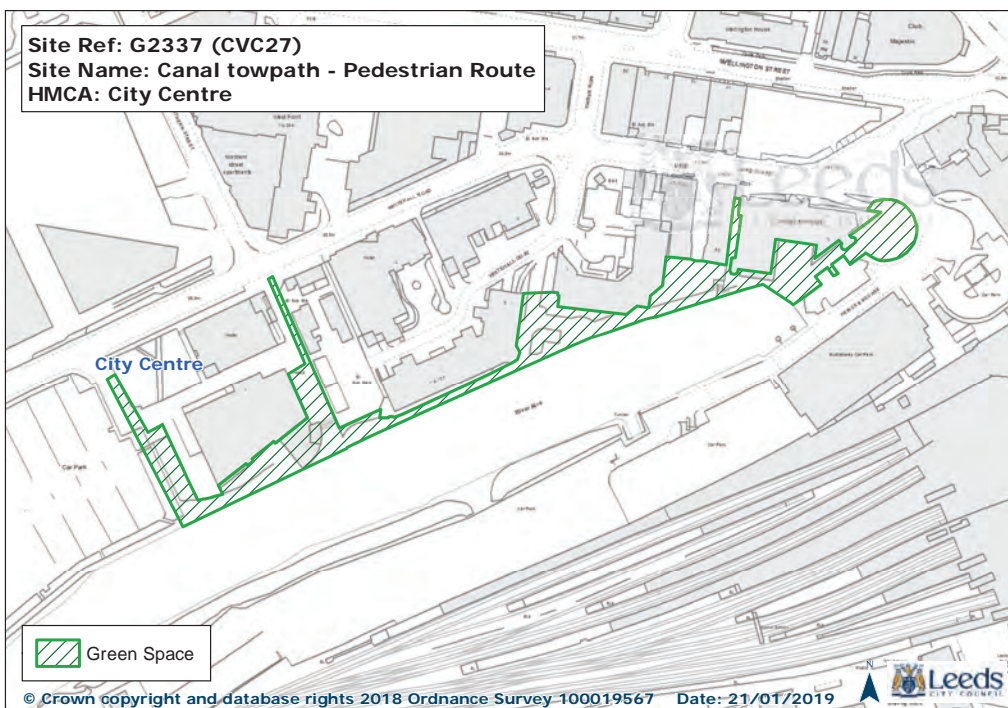
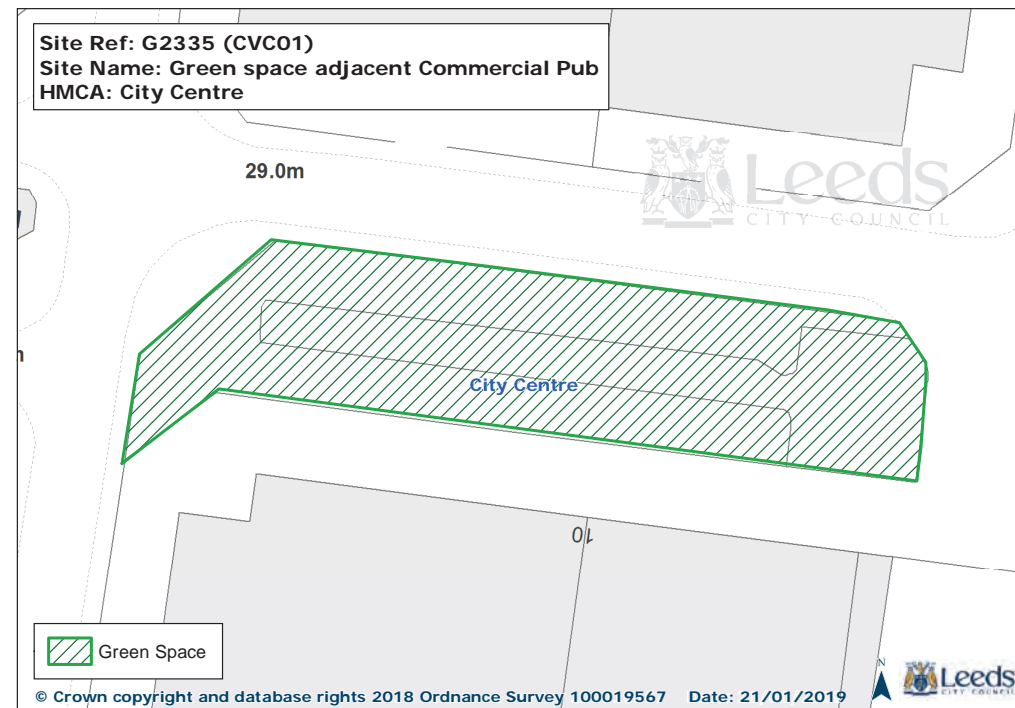
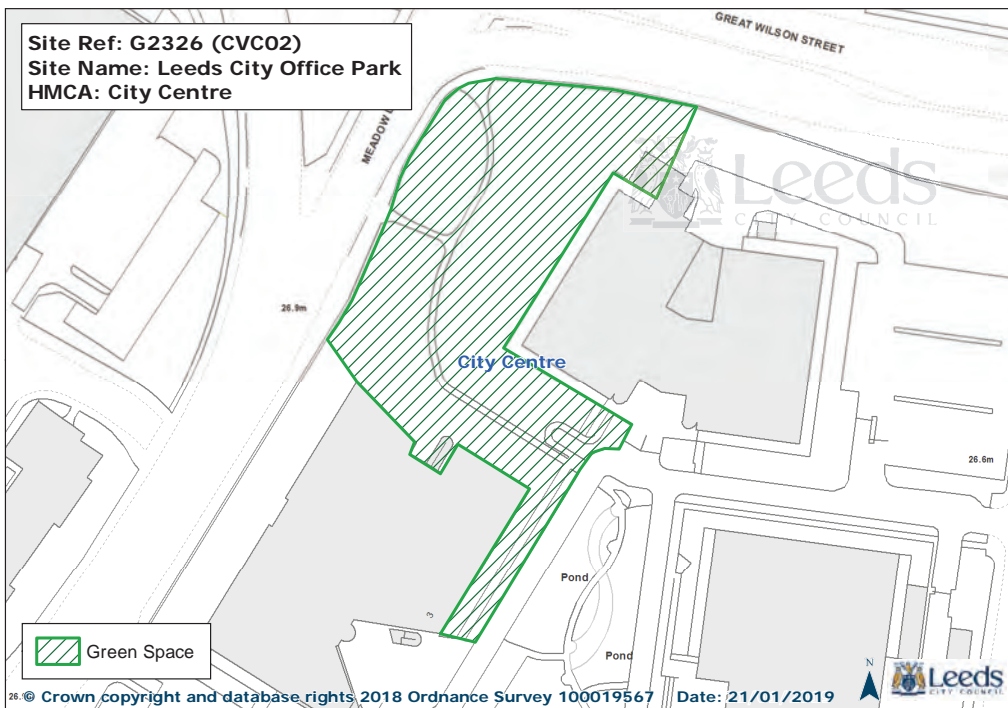




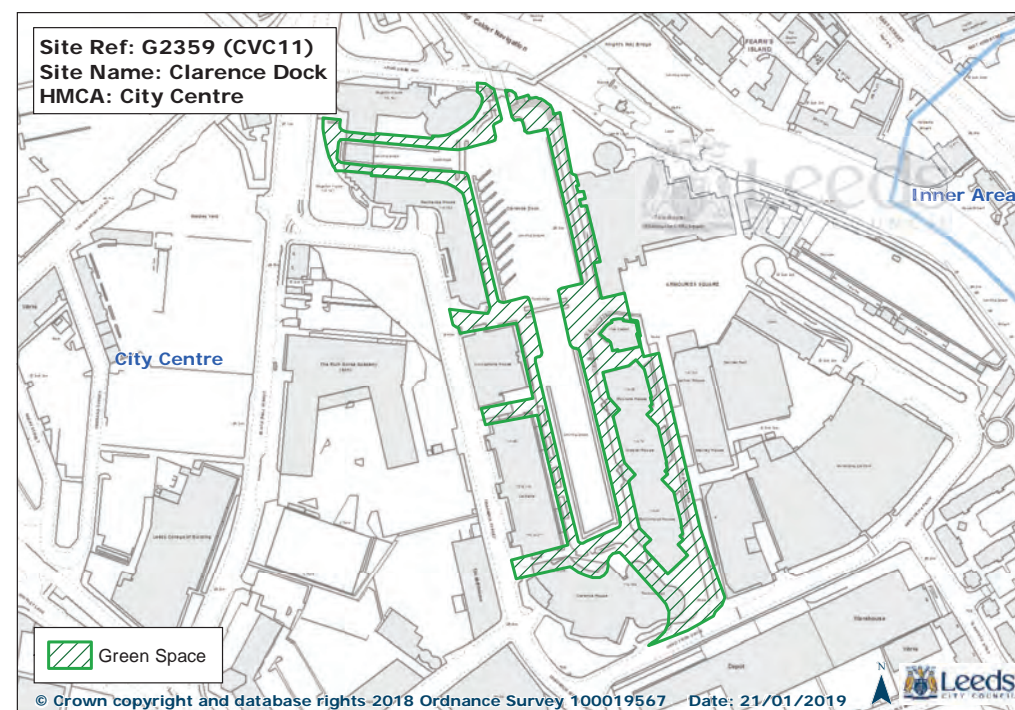
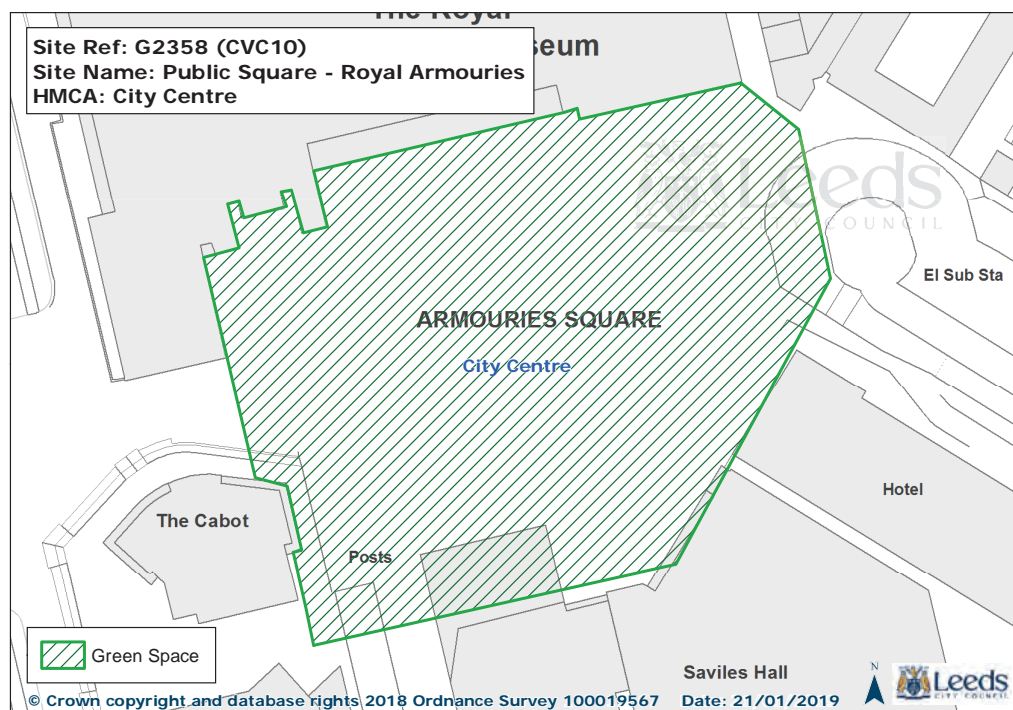
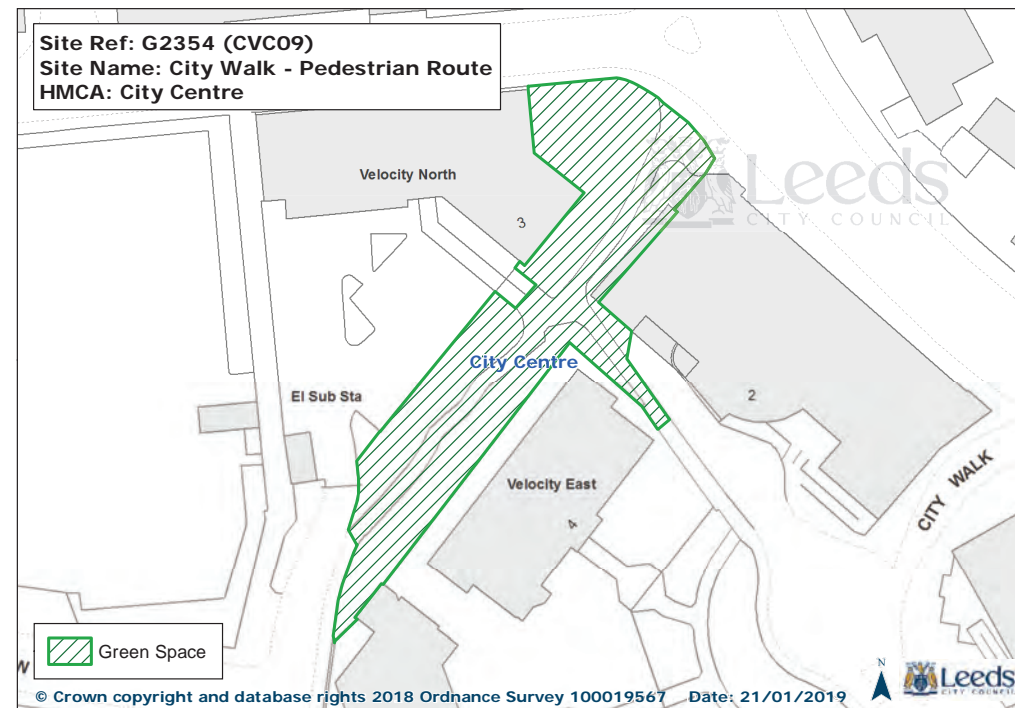
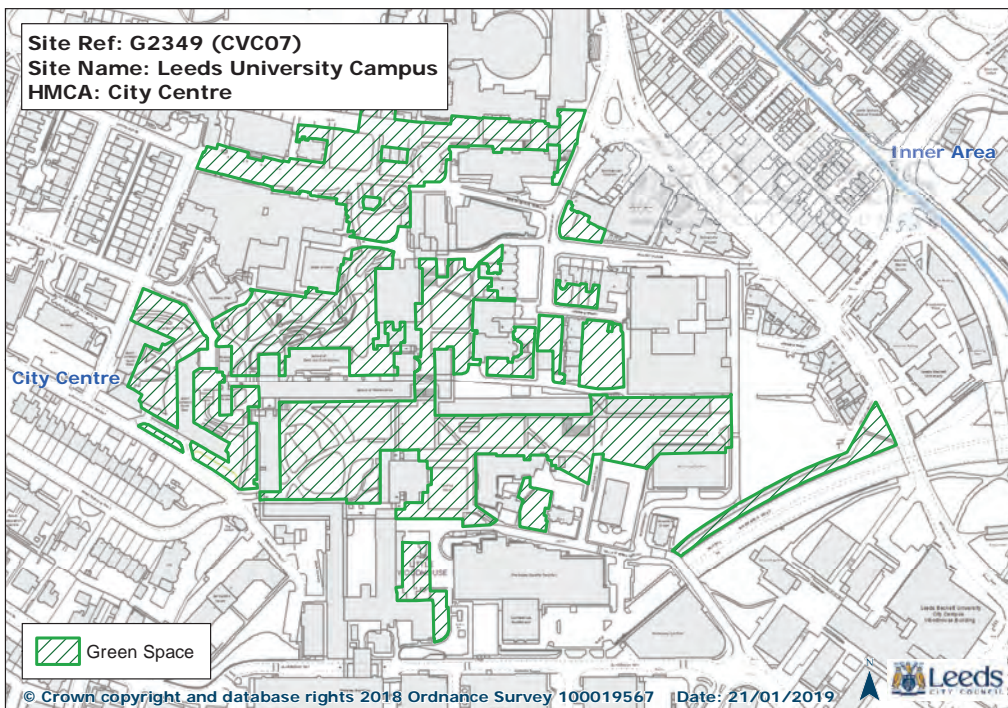




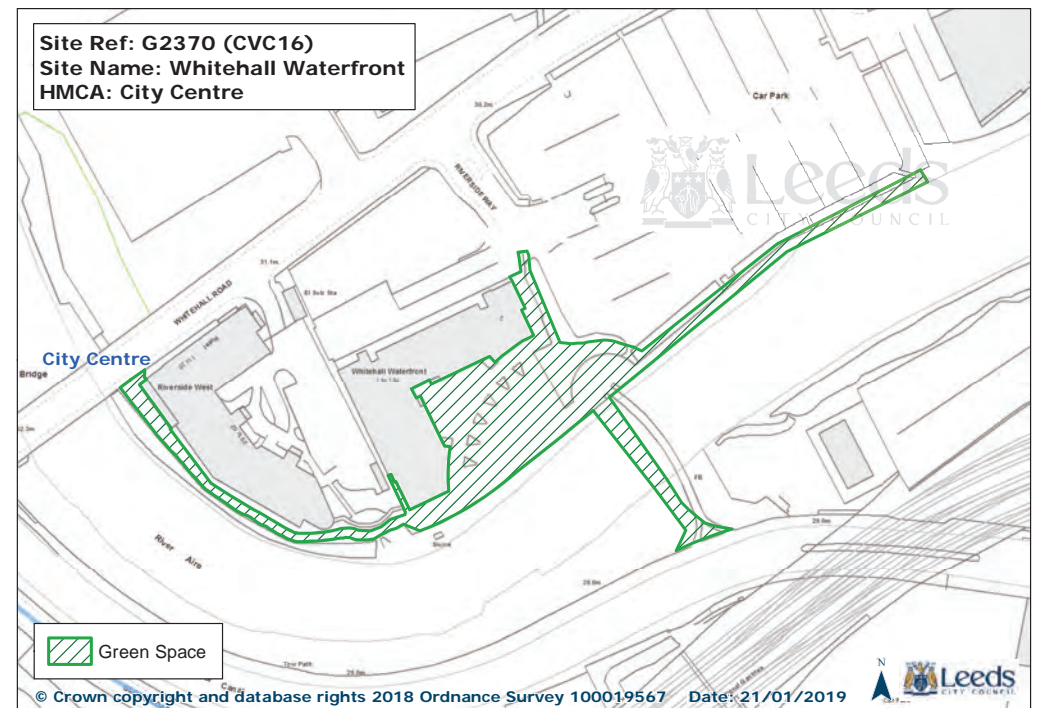
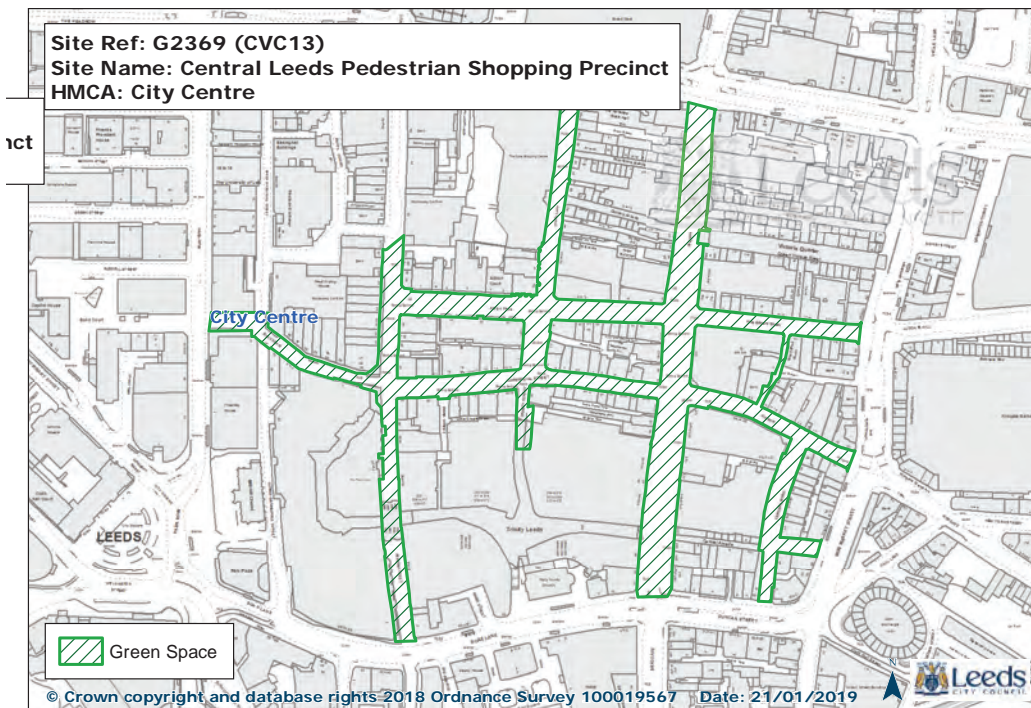
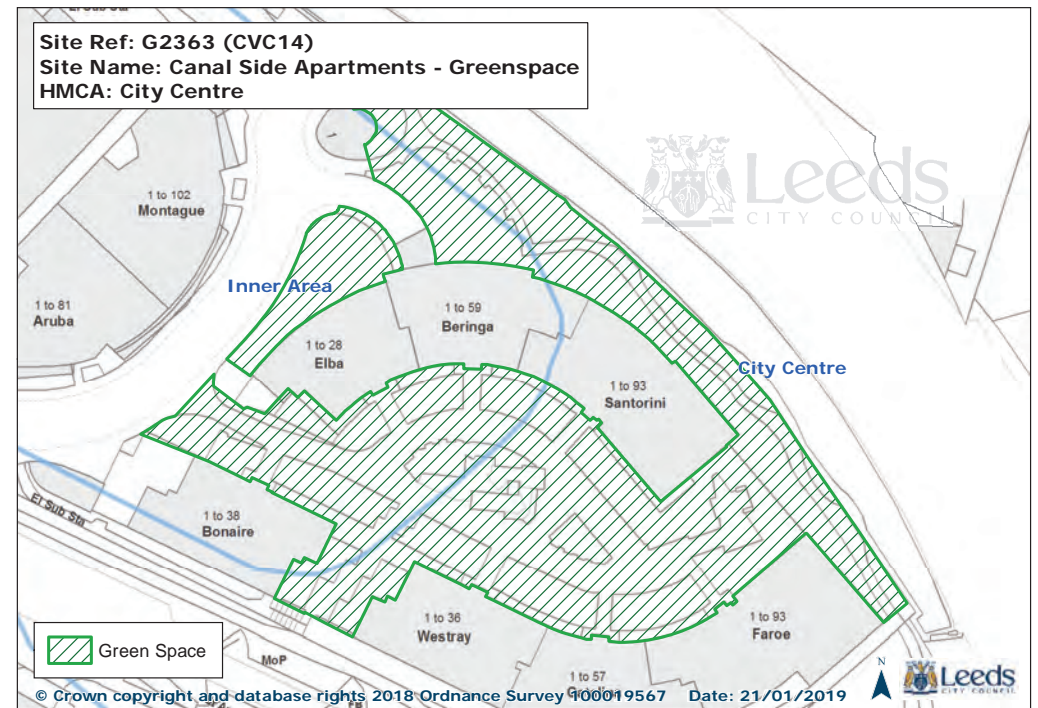
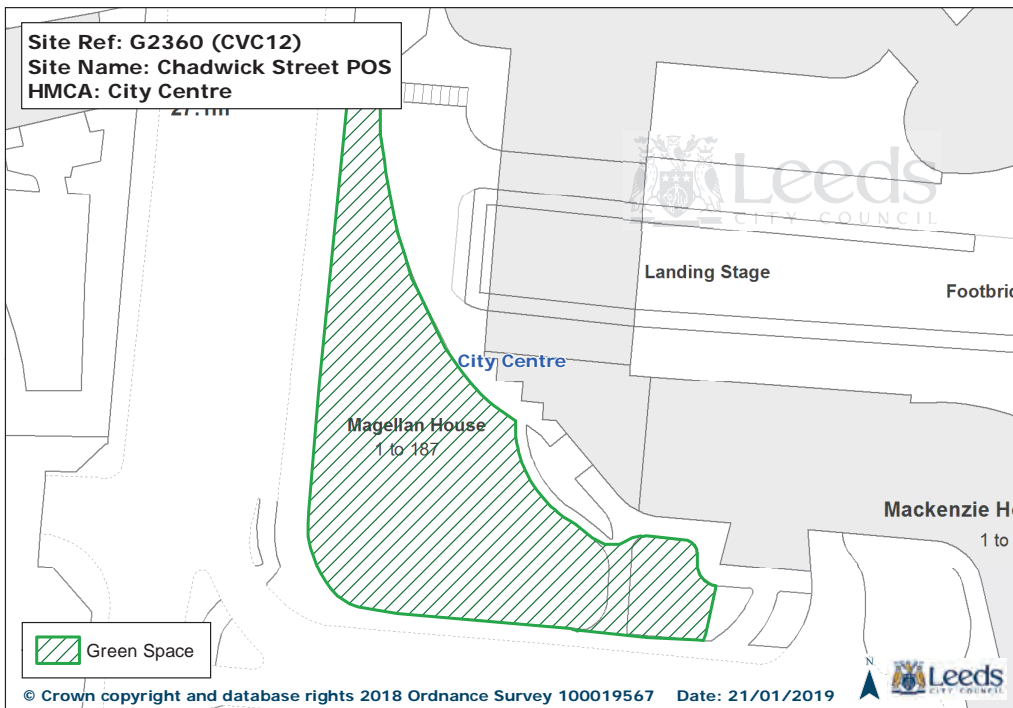


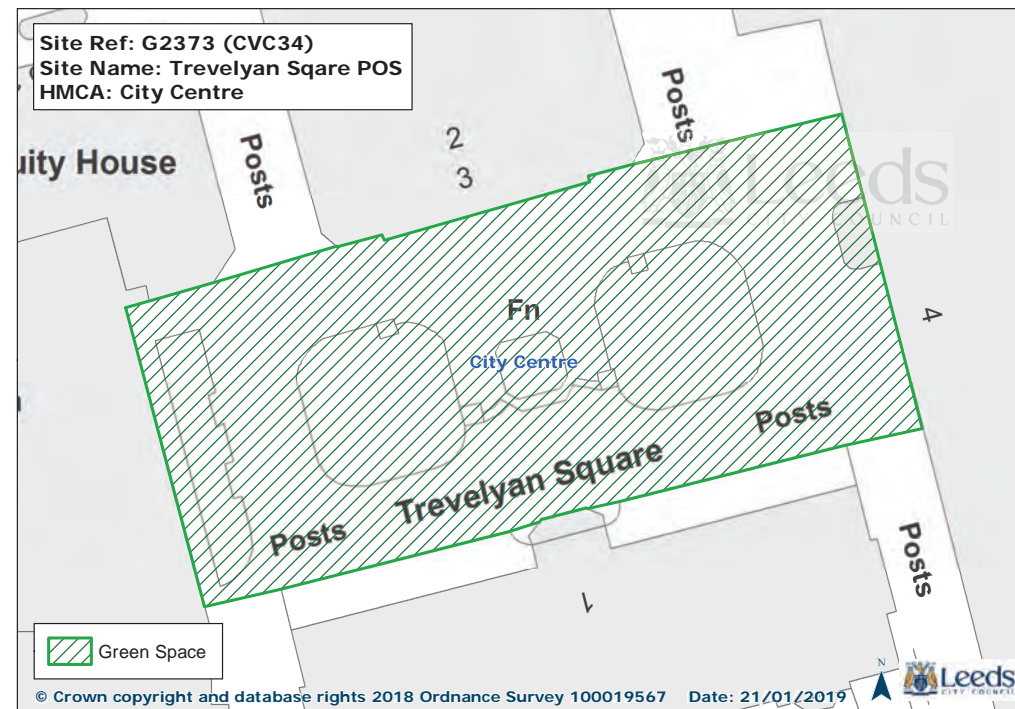
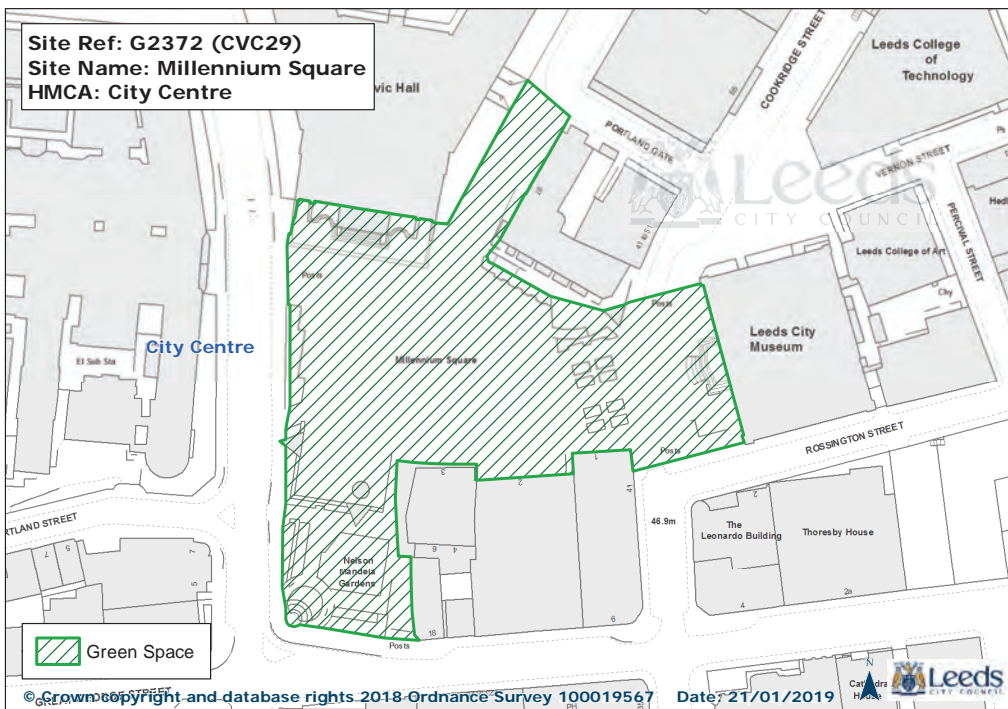








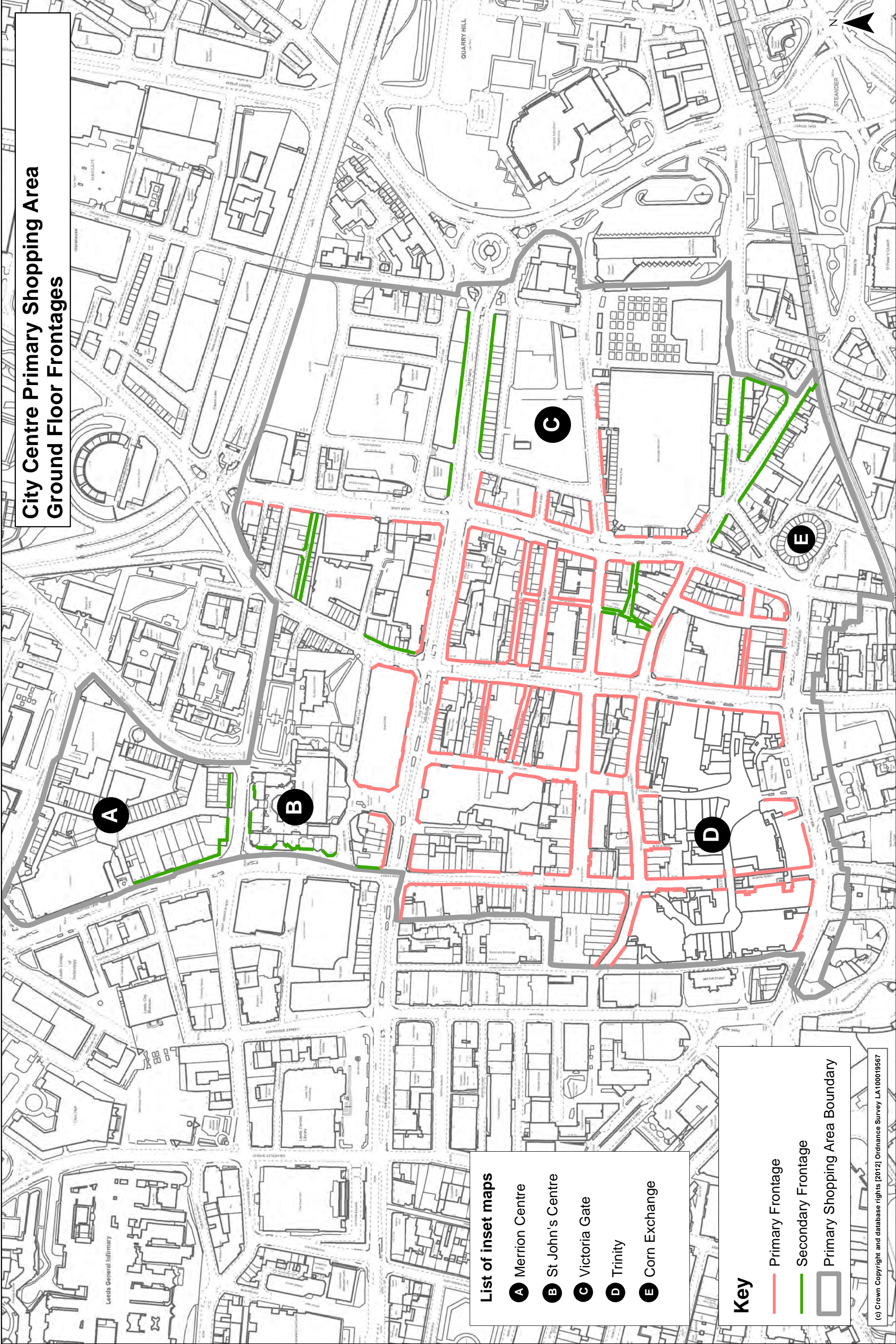






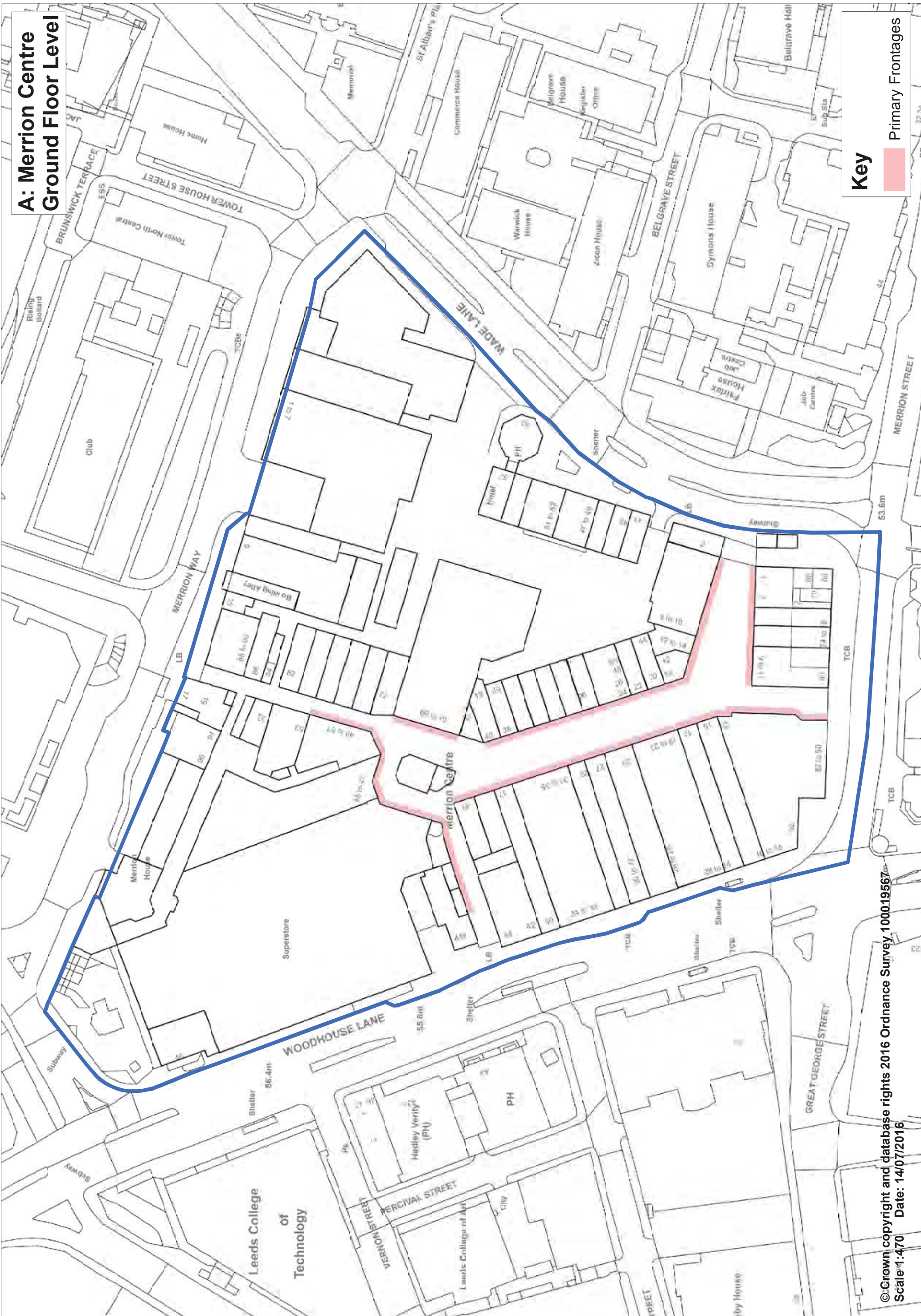
## **City Centre Retail and Site Allocations Plans**







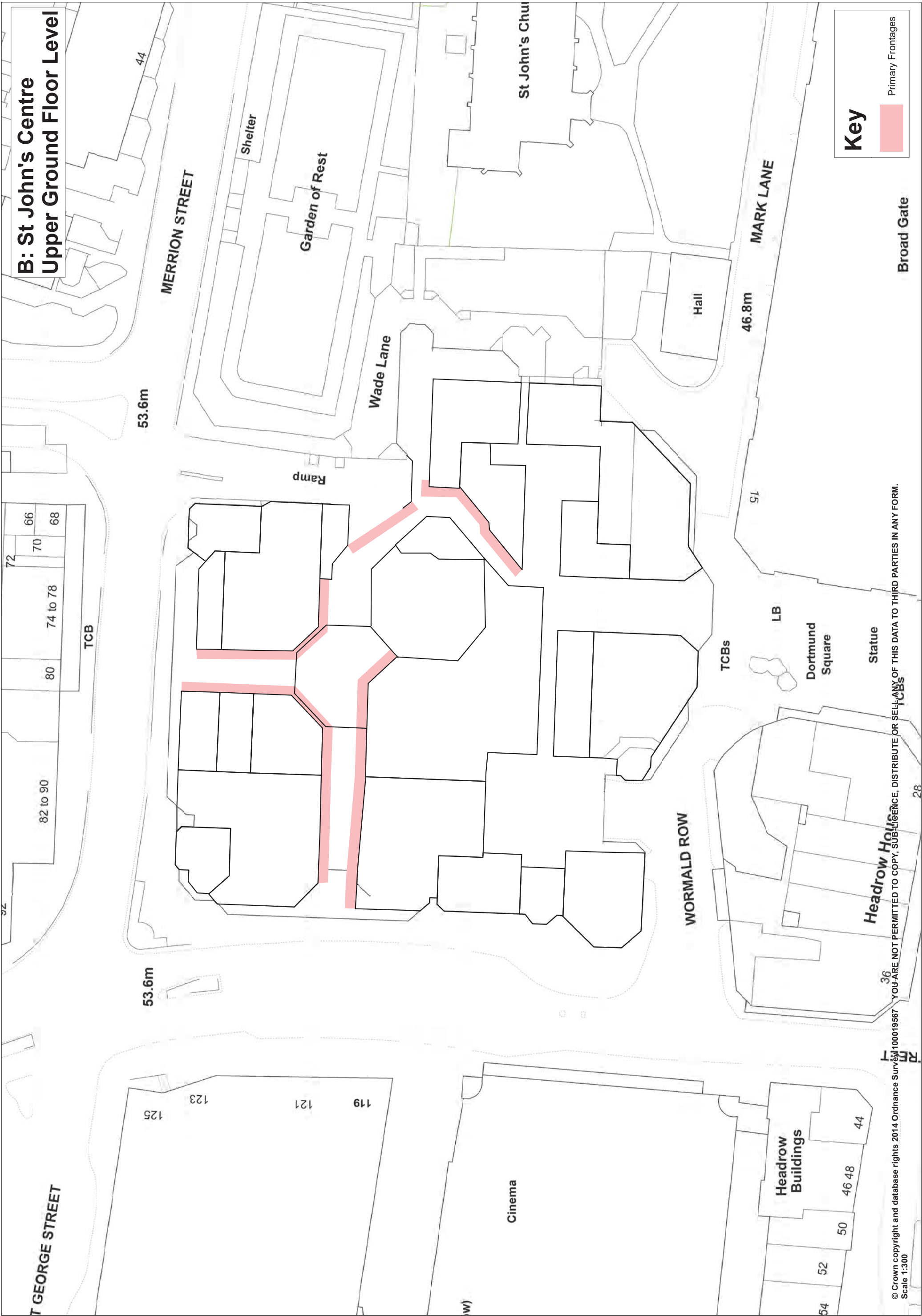
A: Merrion Centre  
Ground Floor Level

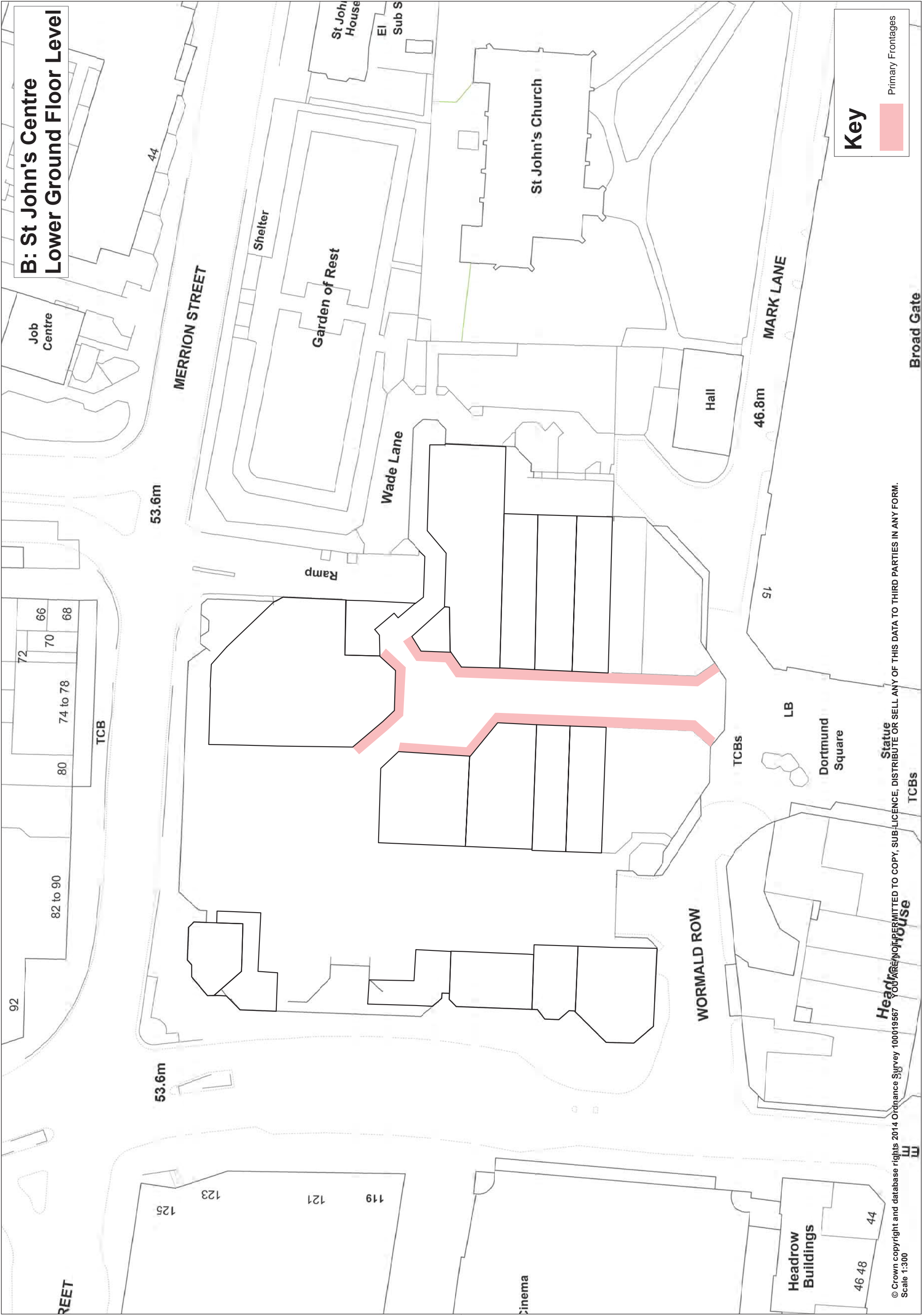


**Key**

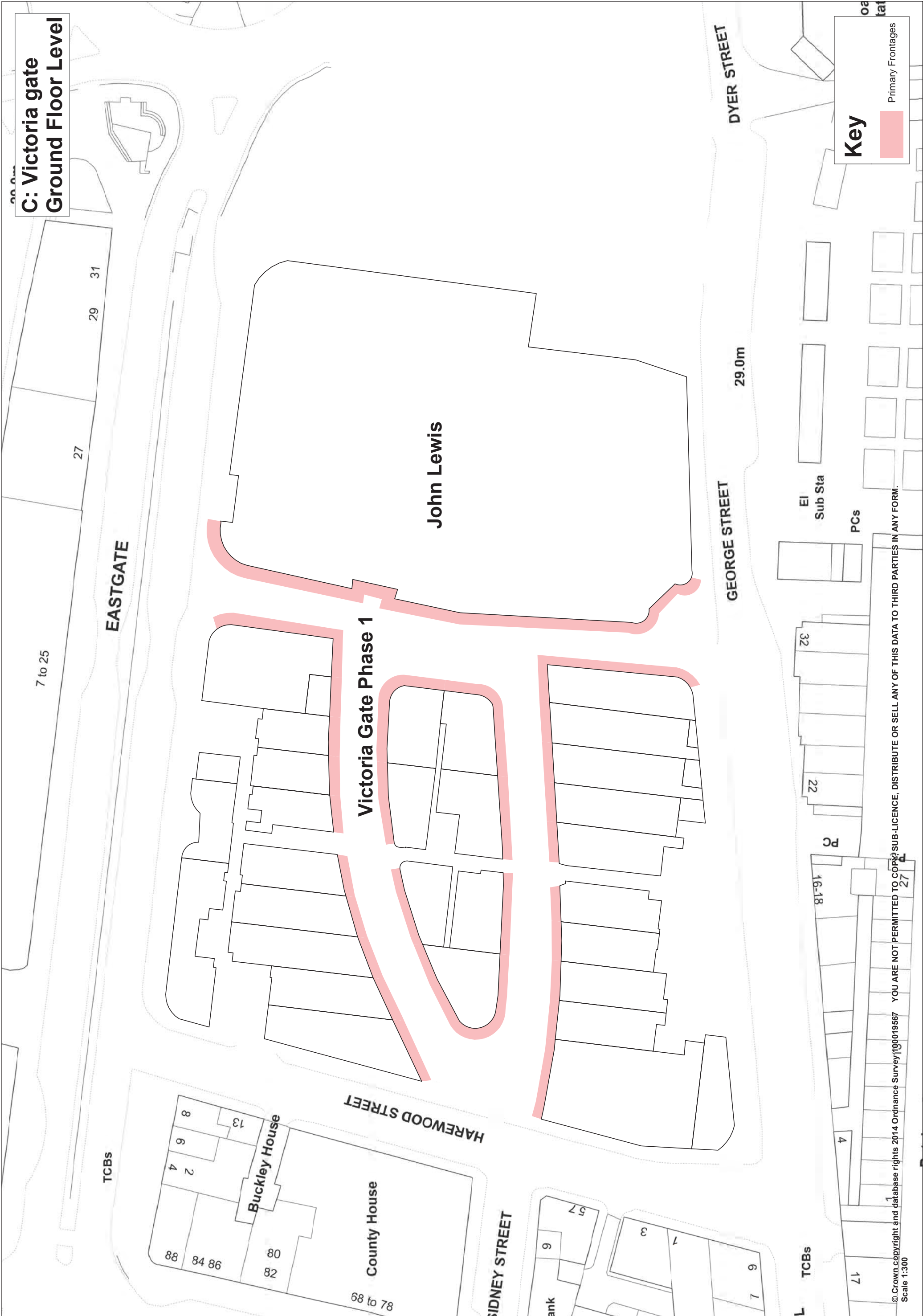
Primary Frontages





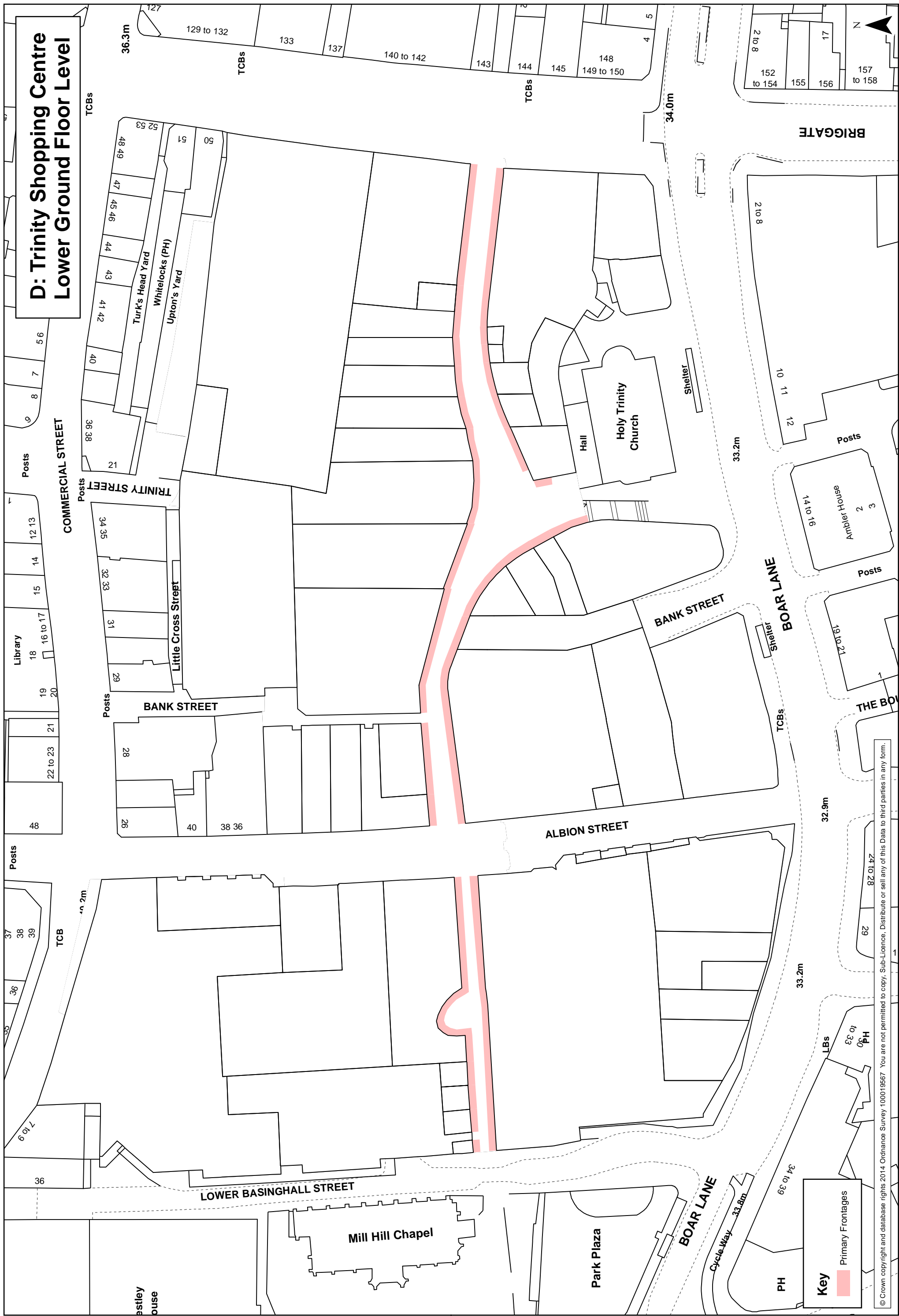








**D: Trinity Shopping Centre  
Lower Ground Floor Level**



**D: Trinity Shopping Centre  
Ground Floor Level**

**Key**  
Primary Frontages

**Streets:** COMMERCIAL STREET, TRINITY STREET, BANK STREET, ALBION STREET, LOWER BASINGHALL STREET, BOAR LANE.

**Landmarks:** Holy Trinity Church, Mill Hill Chapel, Park Plaza, Ambler House, Equity House.

**Other Labels:** TCBs, TCB, LBS, Cycle Way, Shelter, Shelters, Posts, Library, Turk's Head Yard, Whitelocks (PH), Upton's Yard, Hall, 2 to 8, 10 to 12, 14 to 16, 19 to 21, 22 to 23, 32 to 35, 36 to 39, 40 to 42, 43 to 46, 47 to 50, 51 to 54, 127 to 132, 133 to 137, 140 to 142, 143 to 145, 148 to 150, 152 to 154, 155 to 156, 157 to 159.

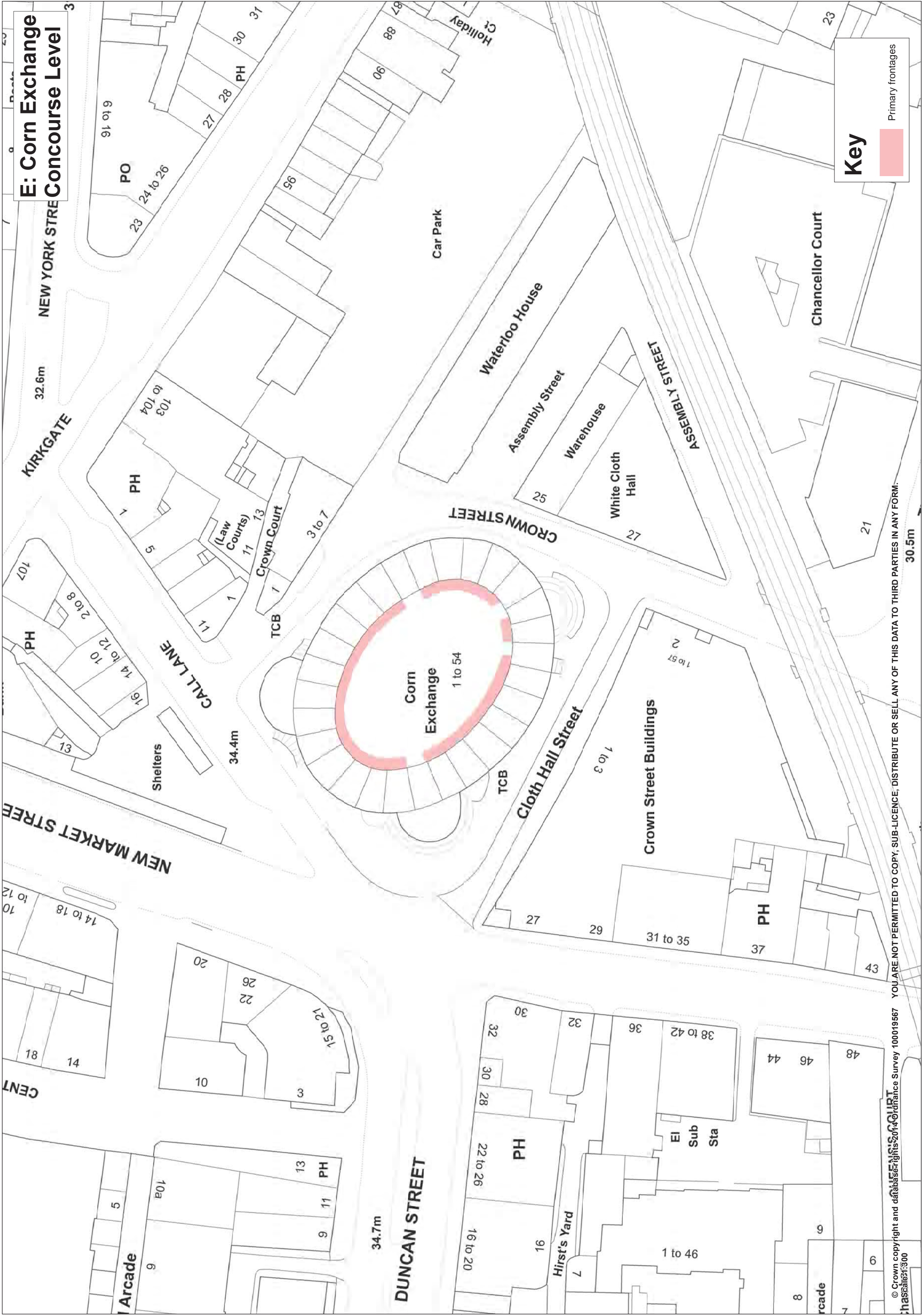
## Primary Frontages

© Crown copyright and database rights 2014 Ordnance Survey 100019567 You are not permitted to copy, Sub-Licence, Distribute or sell any of this Data to third parties in any form.

THIS MAP (OR AN EXTRACT) IS AVAILABLE AT A LARGER SIZE

THIS MAP (OR AN EXTRACT) IS AVAILABLE AT A LARGER SIZE  
PRODUCED BY DATA & GIS MAPPING, CITY DEVELOPMENT, LEEDS CITY COUNCIL SCALE NTS DATE APRIL 2015



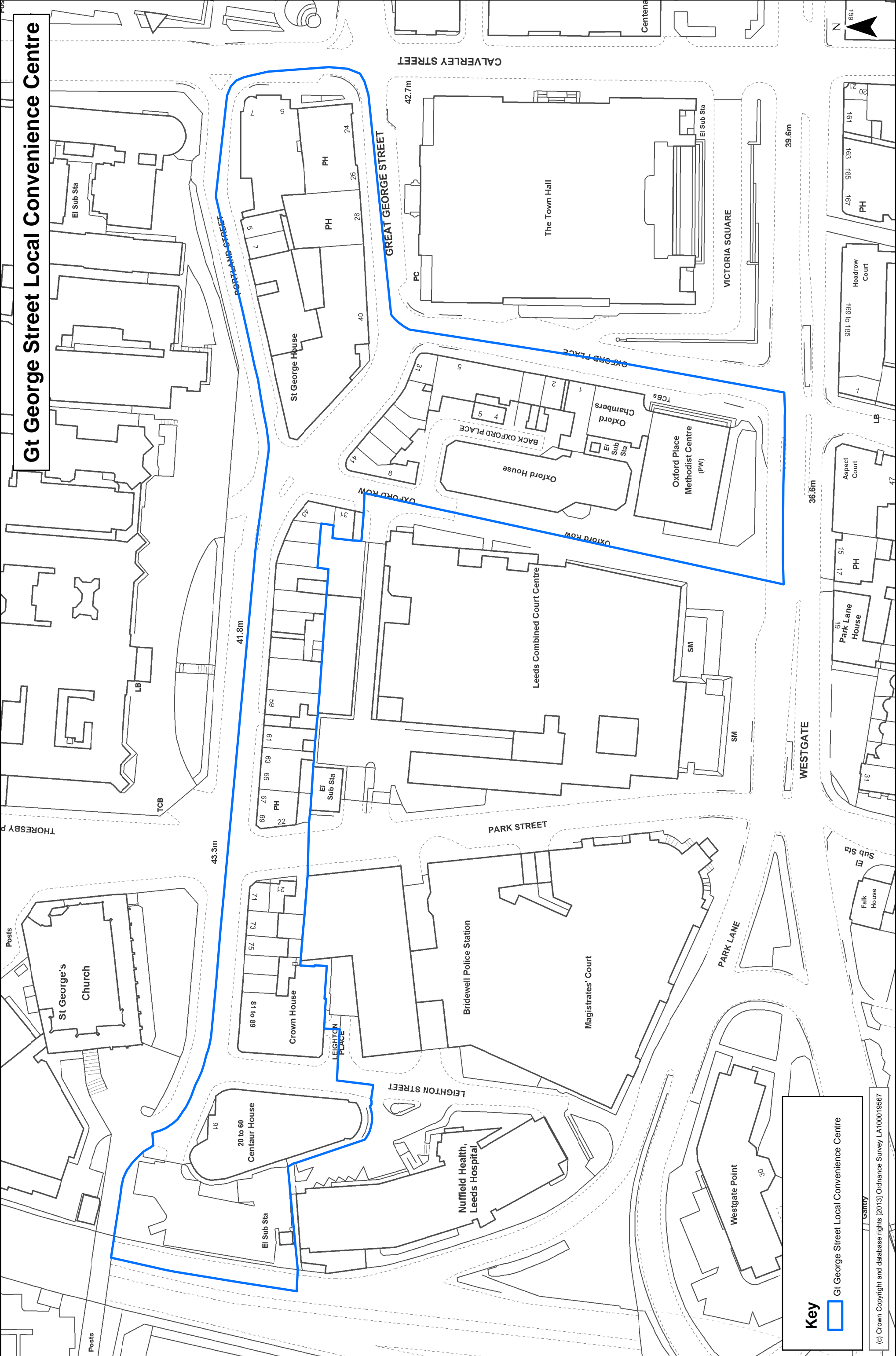


E: Corn Exchange  
Concourse Level

Key


Primary frontages

© Crown copyright and database rights 2014 Ordnance Survey 100019667  
Leeds City Council  
YOU ARE NOT PERMITTED TO COPY, SUB-LICENCE, DISTRIBUTE OR SELL ANY OF THIS DATA TO THIRD PARTIES IN ANY FORM.



# Gt George Street Local Convenience Centre

## Key

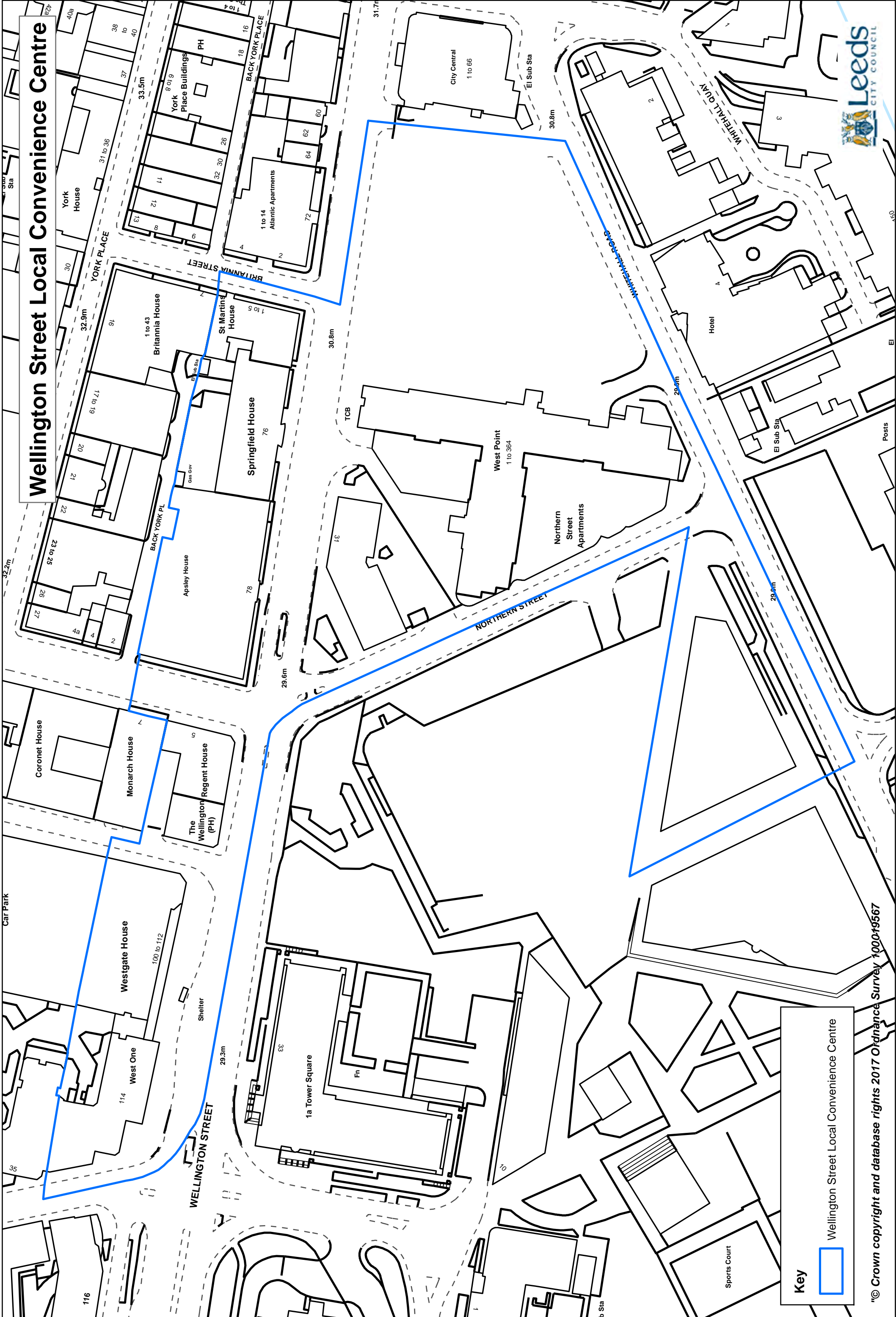
 Gt George Street Local Convenience Centre

(c) Crown Copyright and database rights [2013] Ordnance Survey LA100019567

PRODUCED BY GIS MAPPING, CITY DEVELOPMENT, LEEDS CITY COUNCIL  
THIS MAP (OR AN EXTRACT) IS AVAILABLE AT A LARGER SIZE







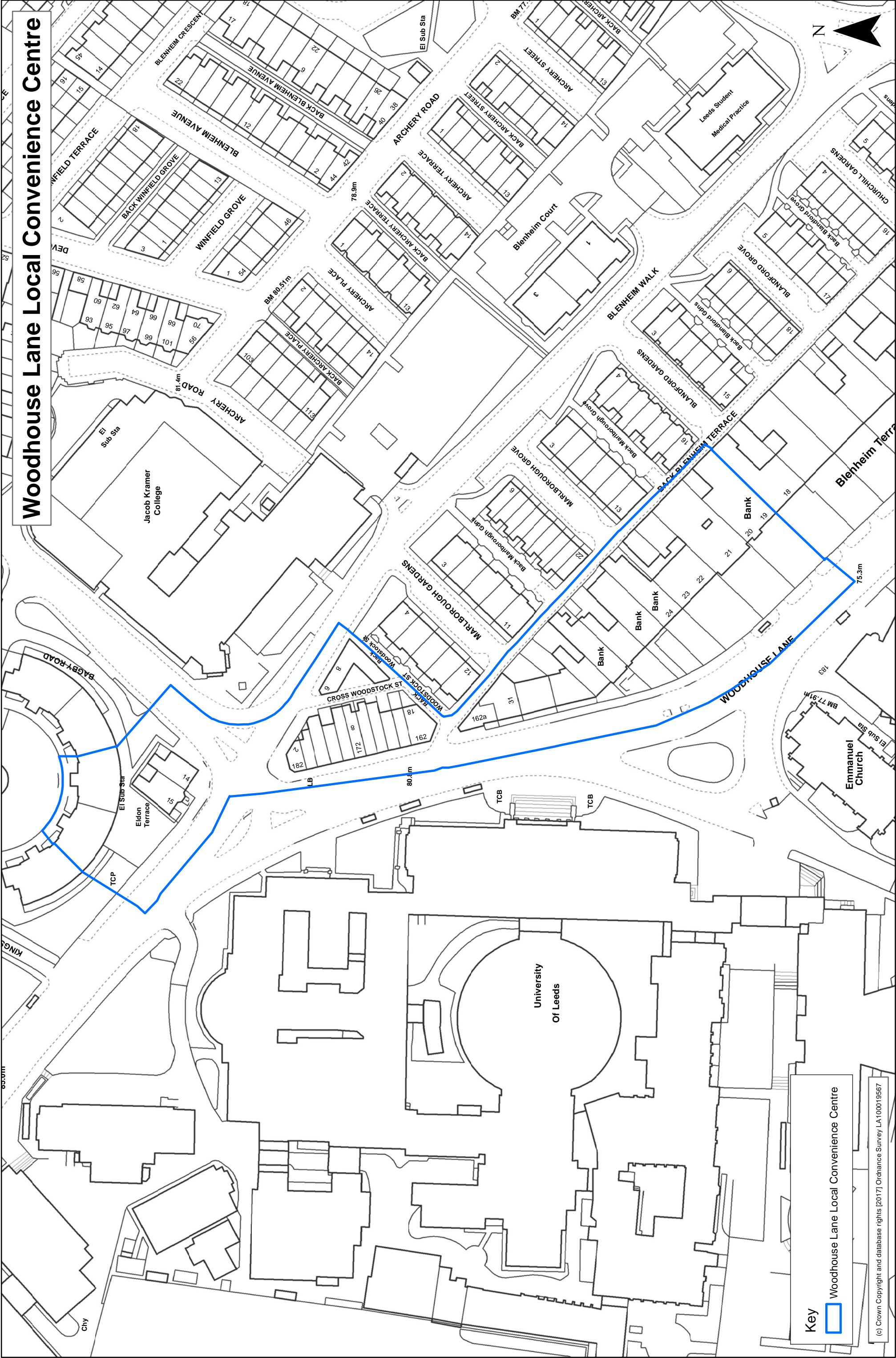
# Wellington Street Local Convenience Centre

**Key**

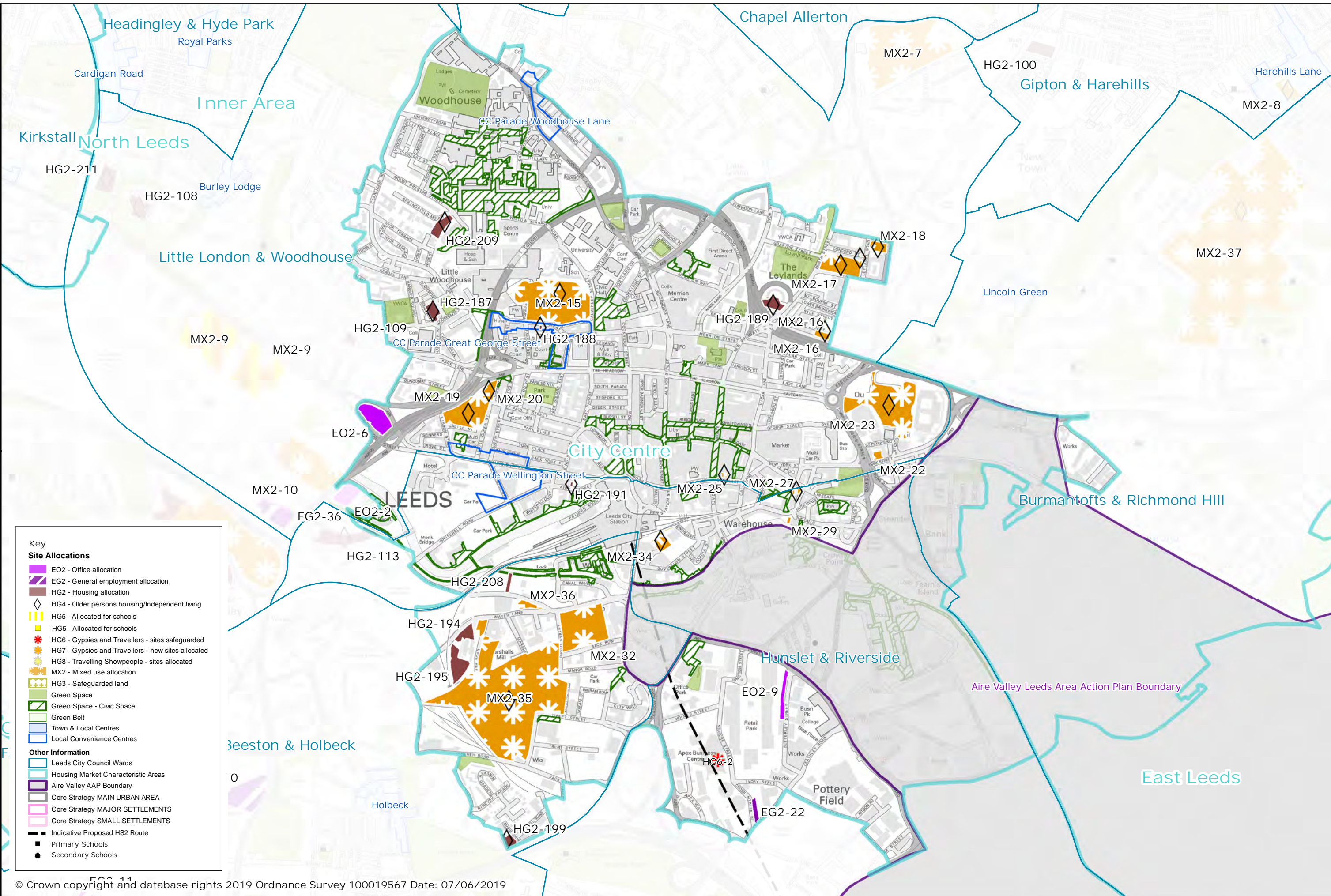
Wellington Street Local Convenience Centre

© Crown copyright and database rights 2017 Ordnance Survey 100019567









© Crown copyright and database rights 2019 Ordnance Survey 100019567 Date: 07/06/2019

Path: L:\FP\GIS Team\01 Policy and Plans Group\Site Allocations Plan\SAP Post EIP Mods\SAP MINUS IDENTIFIED JULY 2019.mxd

HMCA AREA  
City Centre





**ANNEX 1 – IDENTIFIED HOUSING (HG1) SITES WITH PLANNING PERMISSION/EXPIRED PLANNING PERMISSION**

**CITY CENTRE**

<b>Plan Ref</b>	<b>Address</b>	<b>Capacity</b>
HG1-419	22-23 Blenheim Terrace, Leeds, LS2 9HD	9
HG1-420	8 Blenheim Terrace, Woodhouse Lane, Woodhouse, Leeds, LS2 9HZ	6
HG1-421	3-4 Blenheim Terrace LS2	1
HG1-422	8 Springfield Mount, Leeds LS2 9ND	9
HG1-423	Springfield Mount (19), Woodhouse LS2 9NG	7
HG1-424	44 Claredon Road, LS2 9PJ	5
HG1-425	29-31 Hyde Park Terrace LS2	6
HG1-426	25-27 Hyde Terrace LS1	11
HG1-427	23 Hyde Terrace LS2	6
HG1-428	40 Clarendon Road LS2	6
HG1-429	36 Clarendon Road, Woodhouse, Leeds, LS9 9NZ	7
HG1-430	15-19 Hyde Terrace, Leeds, LS2 9LT	14
HG1-431	65 Clarendon Road, Leeds, LS2 9NZ	12
HG1-432	31 Clarendon Road, LS2 9NZ	10
HG1-433	Clarendon House, 20 Clarendon Road	24
HG1-434	20-28 Hyde Terrace, Leeds LS2 9LN	27
HG1-435	Leeds Metropolitan University LS1 3HE	125
HG1-436	Leeds Metropolitan University LS1 3HE	145
HG1-437	21 - 23 Queen Square	5
HG1-438	18 Queen Square, Leeds, LS2	7
HG1-440	17 Regent Street Sheepscar	73
HG1-441	Site of Kendall Carr, Hanover Mount, Woodhouse, Leeds	23
HG1-442	Hanover Square (32) LS3 1AW	7
HG1-443	Algernon Firth Building, LGI, Thoresby Place Leeds	43
HG1-444	Crown House, 81 - 89 Great George Street, Leeds, LS1 3BR	37
HG1-445	63 Great George Street, Leeds, LS1 3bb	5
HG1-446	74 New Briggate, LS1	7
HG1-447	New York Road - Crispin House LS2	85
HG1-448	Emco Ho 5-7 New York Road LS2	74
HG1-449	Site of 8 South Parade 22 East Parade and 159 The Headrow, Leeds	26
HG1-450	Forsyth House, 5 South Parade, City Centre	13
HG1-451	22 to 24 New Briggate	12
HG1-452	Pennine House, LS1 5RN	112
HG1-453	6 - 12 Lands Lane, LS1 6LD	18
HG1-454	42 Park Place, LS1 2RY	8
HG1-456	29 Kirkgate and 18 New York Street, Leeds LS2	8
HG1-457	First And Second Floors And Loft Space, 46-48 New York Street	7
HG1-458	4 St Peters Place Leeds LS9	18
HG1-459*	The Calls (36)	14

Plan Ref	Address	Capacity
HG1-462	53 The Calls, Leeds, LS2 7EY	16
HG1-465	Burley House, 12 Clarendon Road, Woodhouse, Leeds, LS2 9NF	25
HG1-466	61-67 St Pauls Street, Leeds, LS1 2TE	6
HG1-474	Aspect Court, 47 Park Square East, Leeds, LS1 2NL	29
HG1-475	25 Wellington Street, Leeds, LS1 4DL	20
HG1-479	88 North Street, Sheepscar, Leeds, LS2 7PN	11
HG1-480	143-5 The Headrow LS1	15
HG1-481	109 - 113 The Headrow	22
HG1-482	Rivers House, 21 Park Square South	63
HG1-483	Brunswick Point, Wade Lane	84
HG1-484	25 Queen Street	71
HG1-485	117 The Headrow	27
HG1-486	49 Upper Basinghall Street	6
HG1-492	60 Upper Basinghall Street, Leeds, LS1 5HR	5
HG1-495	54 Albion Street, Leeds, LS1 6AD	8
HG1-496	35 Aire Street, Leeds, LS1 4HT	8
HG1-505	Zicon House, Wade Lane, Leeds, LS2 8NL	65
HG1-511	Land adjacent to 162 Concord Street and Leylands Road, Sheepscar, Leeds	12
HG1-512	Caspar, North Street Leeds	51
MX1-5	Portland Crescent LS1	50
MX1-7*	Cropper Gate - Mayfair LS1	272
MX1-8	Aireside development, Wellington Place and Whitehall Road, Leeds	600
MX1-10*	St Peters Church & house	35
MX1-20	Jack Lane / Sweet Street LS10	296
MX1-21*	Site of 1 and 6 Church Row, Leeds	9
MX1-22	Site of former Jayco House Car Park, Skinner Lane, Sheepscar, Leeds	106
MX1-23*	Site of 20 and Land rear of 14 and 16 The Calls, Leeds	77
MX1-24*	Former site of Yorkshire Evening Post bounded by River Aire and Wellington Bridge Street, Wellington Street, Leeds	204
	<b>Total</b>	<b>3225</b>

\*No further flood risk exception test would be needed for this site provided the development is carried out in accordance with the permission. If the scheme is altered or reapplication made, a further exception test will be required.

## ANNEX 2 – IDENTIFIED OFFICE (EO1) SITES WITH PLANNING PERMISSION/EXPIRED PLANNING PERMISSION

### CITY CENTRE

Plan Ref	Address	Area ha	Capacity sqm
MX1-5	Portland Crescent LS1	0.9	4,000
MX1-7	Cropper Gate - Mayfair LS1	0.2	3,620
MX1-8	Aireside development, Wellington Place and Whitehall Road, Leeds	6.1	121,175
MX1-10	St Peters Church & house	0.3	93



Plan Ref	Address	Area ha	Capacity sqm
MX1-20	Jack Lane / Sweet Street LS10	2.9	95,570
MX1-21	Site of 1 and 6 Church Row, Leeds	0.1	707
MX1-22	Site of former Jayco House Car Park, Skinner Lane, Sheepscar, Leeds	0.2	247
MX1-23	Site of 20 and Land rear of 14 and 16 The Calls, Leeds	0.4	600
MX1-24	Former site of Yorkshire Evening Post bounded by River Aire and Wellington Bridge Street, Wellington Street, Leeds	1.9	3,7000
EO1-26	6 Queen Street And 28a York Place LS1	0.2	8,070
EO1-30	Adj West Point Wellington Street LS1	0.4	22,680
EO1-31	Whitehall Riverside Whitehall Road LS1	1.7	9,690
EO1-32	Flax Warehouse (formerly Marshall House) Marshall Street LS11	0.02	390
EO1-33	1 Victoria Place Holbeck LS11 5AN	0.2	660
EO1-35	10 - 11 Sweet Street Holbeck LS11 9DB	0.9	7900
EO1-36	Criterion Place	0.6	12,596
EO1-42	Ex Metro-Holst site	0.54	19,535
<b>Total (sqm):</b>			<b>344,533</b>

**ANNEX 3 – IDENTIFIED GENERAL EMPLOYMENT (EG1) SITES WITH PLANNING  
PERMISSION/EXPIRED PLANNING PERMISSION**

CITY CENTRE			
Plan Ref	Address	Area ha	Capacity (ha)
No Sites			

**For more information, please contact:**

Policy and Plans Group  
Merrion House  
110 Merrion Centre  
Leeds, LS2 8BB

**Email:** [sap@leeds.gov.uk](mailto:sap@leeds.gov.uk)

**Web:** [www.leeds.gov.uk/localplan](http://www.leeds.gov.uk/localplan)



**Site Allocations Plan**

**Section 3: Proposals For The 11 Housing Market  
Characteristic Areas 2.City Centre**

Leeds Local Plan  
Development Plan Document  
Adopted July 2019