Leeds
CITY COUNCIL

Site Allocations Plan

Section 3: Proposals For The 11 Housing Market Characteristic Areas 4.Inner

Leeds Local Plan
Development Plan Document
Adopted July 2019

www.leeds.gov.uk/localplan

SECTION 3: PROPOSALS FOR THE 11 HOUSING MARKET CHARACTERISTIC AREAS

4. INNER AREA

3.4. The Inner Area HMCA comprises of a ring of inner-city neighbourhoods around the city centre comprising of a mix of high density Victorian terraced housing, council estates and industrial areas. Clockwise, the neighbourhoods include Woodhouse, Chapeltown, Harehills, Burmantofts (North), Richmond Hill, East End Park (East), Hunslet, Beeston, Holbeck (South), Wortley and Armley (West). The HMCA projects eastwards and southwards to include the lower density inter-war council estates of Gipton, Seacroft, Halton Moor (East) and Belle Isle and Middleton (South). The Aire Valley Area Action Plan area runs from the City Centre south eastwards through the Inner Areas HMCA. There are a number of Town and Local Centres spread throughout the area. Transport accessibility is high with a good network of high frequency bus services. The City Centre is within walking distance of adjoining neighbourhoods.

Overall, the socio-economic profile shows that of working households in the Inner Area 57% earn less than £20,000 p.a. whilst 3% earn £50,000 or more. In terms of unemployment, there was an unemployment rate of 6% in 2014 (claimants of working population). A number of Neighbourhood Plans are also being prepared within this area.

RETAIL PROPOSALS FOR INNER:

3.4.1 The Inner HMCA is a large, densely populated area and as such is characterised by a large number of designated centres, the largest of which being the town centres of Armley, Dewsbury Road, Harehills Lane, Middleton and Seacroft. These centres are further supported by a number of Local Convenience Centres, which includes the newly identified centre of Cardigan Road. The full list of centres is:

- Armley
- Beeston Hill
- Burley Lodge
- Cardigan Road
- Chapeltown Road
- Dewsbury Road
- Harehills Corner
- Harehills Lane
- Holbeck
- Hollin Park
- Hyde Park Corner
- Lincoln Green
- Middleton
- Royal Parks
- Seacroft

3.4.2 For each centre a review of the centre boundary and survey of current uses has been undertaken. The Council is not allocating sites for retail in these centres but has made

boundary changes which may provide scope to accommodate additional retailing. The survey of uses has been used to determine the Primary Shopping Area and frontages (primary and secondary).

3.4.3 For policies and guidance referring to centre boundaries, Primary Shopping Areas and proposals within protected shopping frontages, please refer to Section 2 of this document. These policies must also be read in conjunction with the Retail and Town Centres section of the Core Strategy.

HOUSING PROPOSALS FOR INNER

3.4.4 See Section 2, paragraphs 2.26 – 2.72 for the Housing overview which explains the context for the housing allocations in this area.

3.4.5 **Total housing target for Inner** (set out in the Core Strategy) = 10,000 units (15% of District wide total).

3.4.6 **Total number of dwellings/capacity to be allocated**:
The target of 10,000 residential units does not mean that land for 10,000 new units is newly allocated for housing. From the overall total, existing allocations (previous UDP housing allocations not developed), planning permissions expired since 31.3.12 and planning permissions with units still remaining to be built since 31.3.12 (the base date of the Plan) have been deducted. Previous UDP allocations not developed (saved UDP sites) are listed in Policy HG1 below, where applicable. Identified sites with planning permission or expired permission are listed in Annex 1. These three categories of identified sites count towards the overall target. UDP sites are shown on the Policies Map. Part of the Inner HMCA overlaps with the Aire Valley Leeds Area Action Plan area which has its own housing allocations. These total 1691 dwellings in identified sites and 359 dwellings in proposed allocations.

POLICY HG1: IDENTIFIED HOUSING SITES

THE SITE ALLOCATIONS PLAN IDENTIFIES THAT THE FOLLOWING CATEGORIES OF SITES CONTRIBUTE TO OVERALL SUPPLY:

1) SITES THAT HAVE EXISTING PLANNING PERMISSION; AND
2) EXPIRED PLANNING PERMISSIONS FOR HOUSING OR MIXED USE INCLUDING HOUSING THAT ARE STILL DEEMED TO BE APPROPRIATE FOR HOUSING DELIVERY; AND
3) ARE ALLOCATED FOR HOUSING IN THE UNITARY DEVELOPMENT PLAN.

THESE CATEGORIES OF IDENTIFIED HOUSING SITES CONTRIBUTE TO THE TARGETS FOR THE ELEVEN HOUSING MARKET CHARACTERISTIC AREAS SET OUT IN CORE STRATEGY POLICY SP7.

THE UDP SITES ARE DETAILED WITHIN SECTION 3 FOR EACH HOUSING MARKET CHARACTERISTIC AREA, WHERE APPLICABLE.

IN INNER THESE SITES ARE:

Plan Ref	Saved UDP Ref	Address	Capacity
HG1-223	H3-1A.22	Coldcotes Thorn Walk LS9	51
HG1-224	H3-1A.22	Oak Tree Drive LS8	77
HG1-234	H3-1A.37	Killingbeck Hospital - C LS14	156
HG1-255	H3-1A.18	East Park Road, The Glensdales LS9	32
HG1-256	H3-1A.23	Waterloo Sidings LS9	140
HG1-280	H3-3A.16	West Grange Road (Ph 2) LS10	35

HG1-281	H3-3A.17	Middleton Road - Urn Farm LS10	100
HG1-282	H3-1A.43	Sharp Lane F	69
HG1-283	H3-1A.43	Sharp Lane C	43
HG1-357	H3-1A.43	Sharp Lane B	78
		Identified housing total:	781

A LIST OF SITES WITH PLANNING PERMISSION/EXPIRED PLANNING PERMISISON CURRENTLY INCLUDED IN THIS CATEGORY ARE LISTED IN ANNEX 1.

3.4.7 The housing contribution from the Aire Valley Leeds Area Action Plan can be deducted from the Inner Area target: 10000 – 2050 (1691 + 359) = 7950

The capacity from UDP sites plus those identified sites listed in Annex 1 can be deducted from the target to leave a residual for allocation for housing. So, the residual target is 7950 – 7,270 = **680 units**

POLICY HG2: HOUSING ALLOCATIONS

1) THE SITE ALLOCATIONS PLAN ALLOCATES SITES FOR HOUSING AND MIXED USE INCLUDING HOUSING, IN ACCORDANCE WITH CORE STRATEGY POLICY SP7.
2) ANY SPECIFIC SITE REQUIREMENTS ARE DETAILED UNDER THE ALLOCATION CONCERNED

IN INNER THE SITES ALLOCATED FOR HOUSING ARE:

Plan Ref	Address	Area ha	Capacity	Green/Brown
HG2-85	Beckhill Approach, Miles Hill Primary School, Meanwood	2.3	79	Brownfield
HG2-86	Beckhill Grove - former Hill Top Public House, Meanwood	0.5	14	Mix 30:70
HG2-87	Amberton Terrace	1.6	43	Brownfield
HG2-88	Amberton HOP (Home for Older People), Thorn Mount, Gipton	0.6	20	Mix 40:60
HG2-90	Barncroft Close, Seacroft	0.7	27	Brownfield
HG2-91	Askets and Boggarts (B), Seacroft	5.4	150	Greenfield
HG2-92	Askets and Boggarts (D), Seacroft	4.4	88	Greenfield
HG2-93	Brooklands Avenue	0.8	26	Mix 50:50
HG2-95	South Parkway and Brooklands, Seacroft	1.6	68	Brownfield
HG2-96	South Parkway and Brooklands, Seacroft	1.5	65	Brownfield
HG2-98	Hawkshead Crescent	0.8	25	Brownfield
HG2-99	Buslingthorpe Tannery/Hill Top Works Sheepscar	3.2	189	Brownfield
HG2-100	Gleadhow Road/Gledhow Terrace	0.4	25	Brownfield
HG2-103	Former Shaftesbury PH, York Road	0.6	23	Brownfield
HG2-104	York Road / Selby Road	0.9	20	Brownfield
HG2-105	Wykebeck Avenue, Osmondthorpe	1.4	52	Mix 80:20
HG2-106	Kendall Drive, Halton Moor	0.5	15	Brownfield

HG2-107	Neville Road, Halton Moor	2.8	83	Brownfield
HG2-108	Burley Willows Care Home, Willow Garth, Burley	0.5	28	Brownfield
HG2-109	Burley Street (46) LS3 1DH	0.1	48	Brownfield
HG2-110	Wesley Road (west of), Tong Road (north of), Armley	1	38	Mix 50:50
HG2-111	Land off Holdforth Place	0.8	48	Brownfield
HG2-112	Oak Road, New Wortley - Gassey Fields	2.3	113	Greenfield
HG2-113	Round House (rear of)	1	310	Brownfield
HG2-114	Cambrian Street, LS11	0.6	37	Greenfield
HG2-116	Winrose Drive, Middleton	0.4	13	Greenfield
HG2-211	Burley Liberal Club, Burley Road/Willow Road	0.6	50	Mix 70:30
HG2-212	Seacroft Crescent, Seacroft	1.5	50	Mix 80:20
HG2-213	Bishops Way, LS14	3.7	62	Mix 60:40
HG2-214	York Road/ South Parkway, Seacroft	1.2	30	Mix 30:70
HG2-215	The Halton Moor PH, Halton Moor	0.7	30	Mix 80:20
HG2-216	Ramshead Approach, Seacroft	1.3	48	Mix 80:20
MX2-7	Thomas Danby College, Roundhay Road, Leeds	4.8	118	Brownfield
MX2-8	Compton Road - Compton Arms, Burmantofts LS9 7B	0.4	50	Brownfield
MX2-9	Kirkstall Road, Leeds	5.2	553	Brownfield
MX2-10	Wellington Road, Leeds	2.5	325	Brownfield
MX2-11	Armley Gyratory - former Gas Works	5.4	122	Brownfield
MX2-13	Benyon House	2.5	37	Brownfield
MX2-37	Hudson Road, Hudson Mill (Arcadia), Burmantofts	20.2	470	Brownfield
	Housing allocation total:		3592	

3.4.8 Sites allocated for housing in Inner have a total capacity of 3,592.

Site Specific Requirements For Sites Allocated For Housing In Inner

3.4.9 The Site Allocations Plan housing allocations mean that should a planning application for housing on an allocated site be submitted to the Council, it is acceptable in principle by virtue of it being allocated for that use in the Local Plan. However, each planning application is judged on its individual merits and where there are specific requirements that will need to be applied, these are listed against each site below. Some planning requirements apply equally to all sites and so are not detailed for each site specifically. See Section 2, paragraphs 2.42 – 2.53 for generic technical considerations and existing planning policy.

Site Reference: HG2-85 (262)

Site Address: Beckhill Approach, Miles Hill Primary School, Meanwood

Housing allocation

Site Capacity: 79 units

Site Area: 2.28 hectares

Ward: Chapel Allerton

HMCA: Inner Area

Site Requirements - HG2-85:

Any development should pay due consideration to the 'Beckhill Neighbourhood Framework 2014'

- **Older persons housing/independent living:**

The site is suitable for older persons housing/independent living in accordance with Policy HG4

- **Culverts and Canalised Water Courses:**

The site contains a culvert or canalised watercourse. Development proposals should consider re-opening or restoration in accordance with saved UDP Policy N39B

Site Reference: HG2-86 (263)

Site Address: Beckhill Grove - former Hill Top Public House, Meanwood

Housing allocation

Site Capacity: 14 units

Site Area: 0.49 hectares

Ward: Chapel Allerton

HMCA: Inner Area

Site Requirements - HG2-86:

Any development should pay due consideration to the 'Beckhill Neighbourhood Framework 2014'

Site Reference: HG2-87 (817)

Site Address: Amberton Terrace

Housing allocation

Site Capacity: 57 units (43 in Inner Area)

Site Area: 1.57 hectares

Ward: Gipton and Harehills

HMCA: Inner Area, North Leeds

Site Requirements - HG2-87:

- **Older persons housing/independent living:**

The site is suitable for older persons housing/independent living in accordance with Policy HG4

Site Reference: HG2-88 (5017)

Site Address: Amberton HOP, Thorn Mount, Gipton

Housing allocation

Site Capacity: 20 units

Site Area: 0.55 hectares

Ward: Gipton and Harehills

HMCA: Inner Area

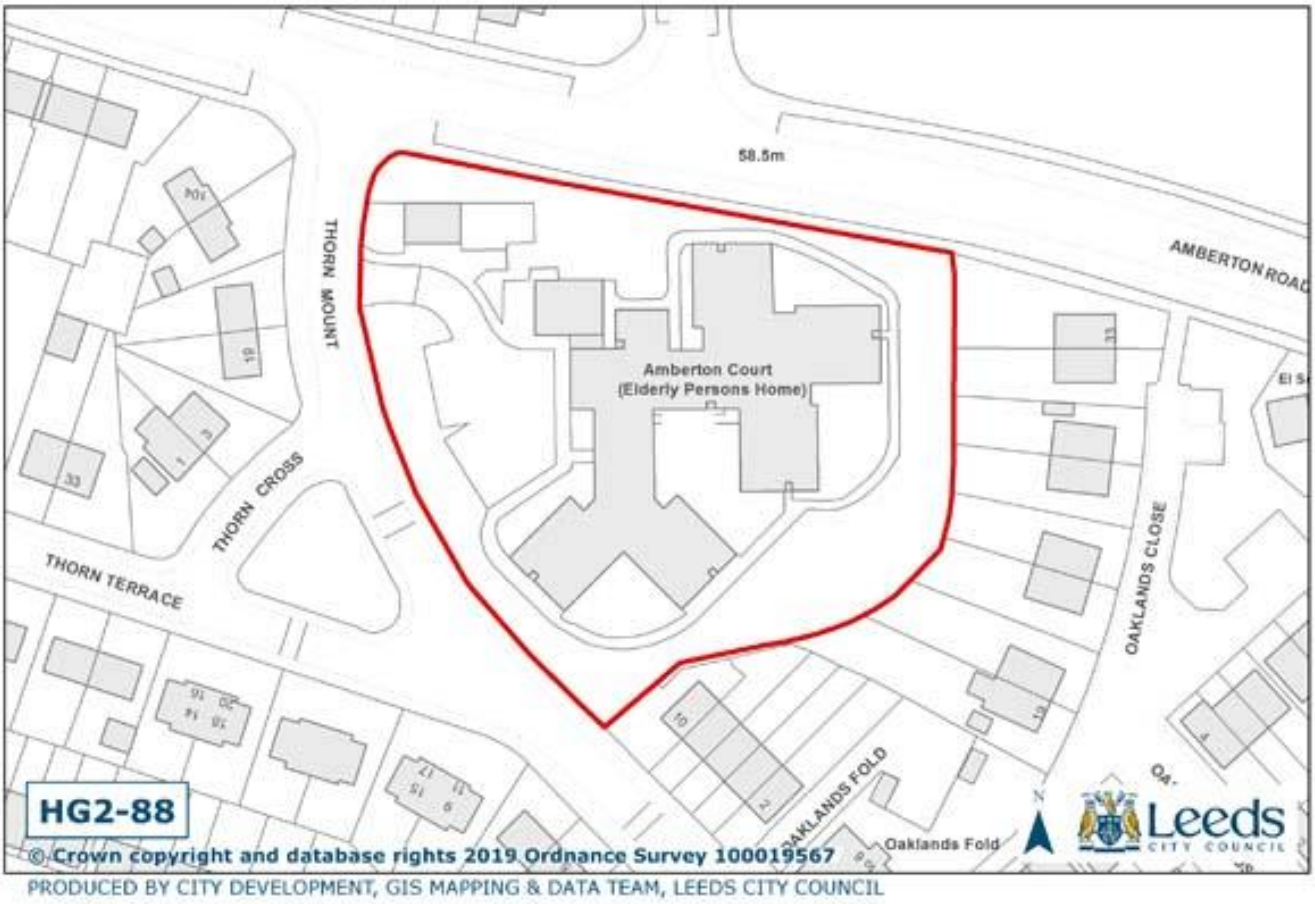

No site specific requirements

Site Reference: HG2-90 (2146)

Site Address: Barncroft Close, Seacroft

Housing allocation

Site Capacity: 27 units

Site Area: 0.67 hectares

Ward: Killingbeck and Seacroft

HMCA: Inner Area

No site specific requirements

Site Reference: HG2-91 (2147B)

Site Address: Askets and Boggarts (B), Seacroft

Housing allocation

Site Capacity: 150 units

Site Area: 5.44 hectares

Ward: Killingbeck and Seacroft

HMCA: Inner Area

Site Requirements - HG2-91:

- **Ecology:**

An Ecological Assessment of the site is required and where appropriate, mitigation measures will need to be provided, including provision of a biodiversity buffer (not private garden space) to retain young woodland and acidic grassland areas.

- **Greenspace:**

The Northern-most part of site should be retained for Greenspace uses.

Site Reference: HG2-92 (2147D)

Site Address: Askets and Boggarts (D), Seacroft

Housing allocation

Site Capacity: 88 units

Site Area: 4.39 hectares

Ward: Killingbeck and Seacroft

HMCA: Inner Area

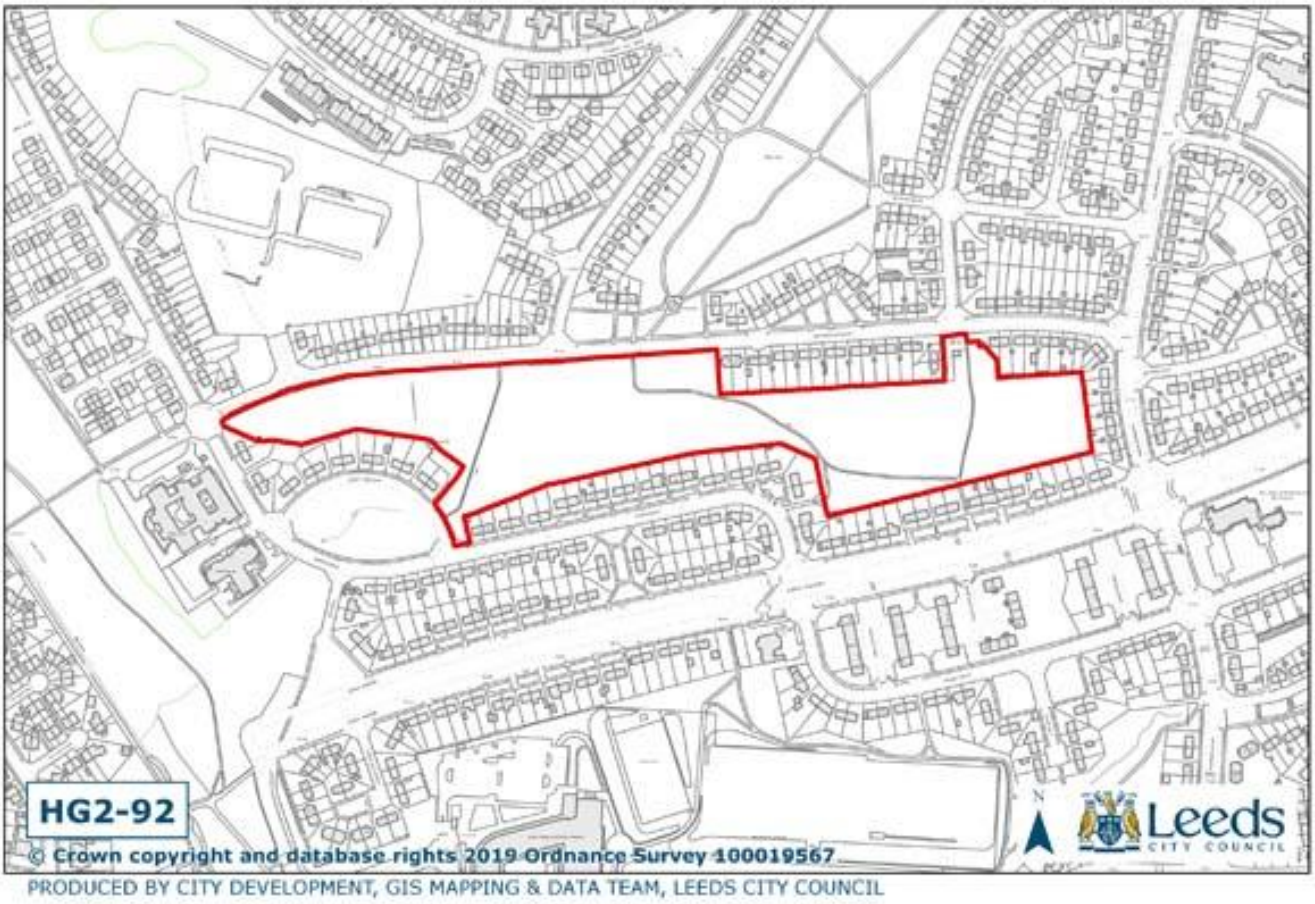

Site Requirements - HG2-92:

- **Culverts and Canalised Water Courses:**

The site contains a culvert or canalised watercourse. Development proposals should consider re-opening or restoration in accordance with saved UDP Policy N39B

- **Greenspace:**

Western extent of site should be retained as Greenspace, as accounted for in the site capacity.

Site Reference: HG2-93 (4110)

Site Address: Brooklands Avenue

Housing allocation

Site Capacity: 26 units

Site Area: 0.83 hectares

Ward: Killingbeck and Seacroft

HMCA: Inner Area

Site Requirements - HG2-93:

- **Older persons housing/independent living:**

The site is suitable for older persons housing/independent living in accordance with Policy HG4

Site Reference: HG2-95 (2150A)

Site Address: South Parkway and Brooklands, Seacroft

Housing allocation

Site Capacity: 68 units

Site Area: 1.58 hectares

Ward: Killingbeck and Seacroft

HMCA: Inner Area

No site specific requirements

Site Reference: HG2-96 (2150C)

Site Address: South Parkway and Brooklands, Seacroft

Housing allocation

Site Capacity: 65 units

Site Area: 1.54 hectares

Ward: Killingbeck and Seacroft

HMCA: Inner Area

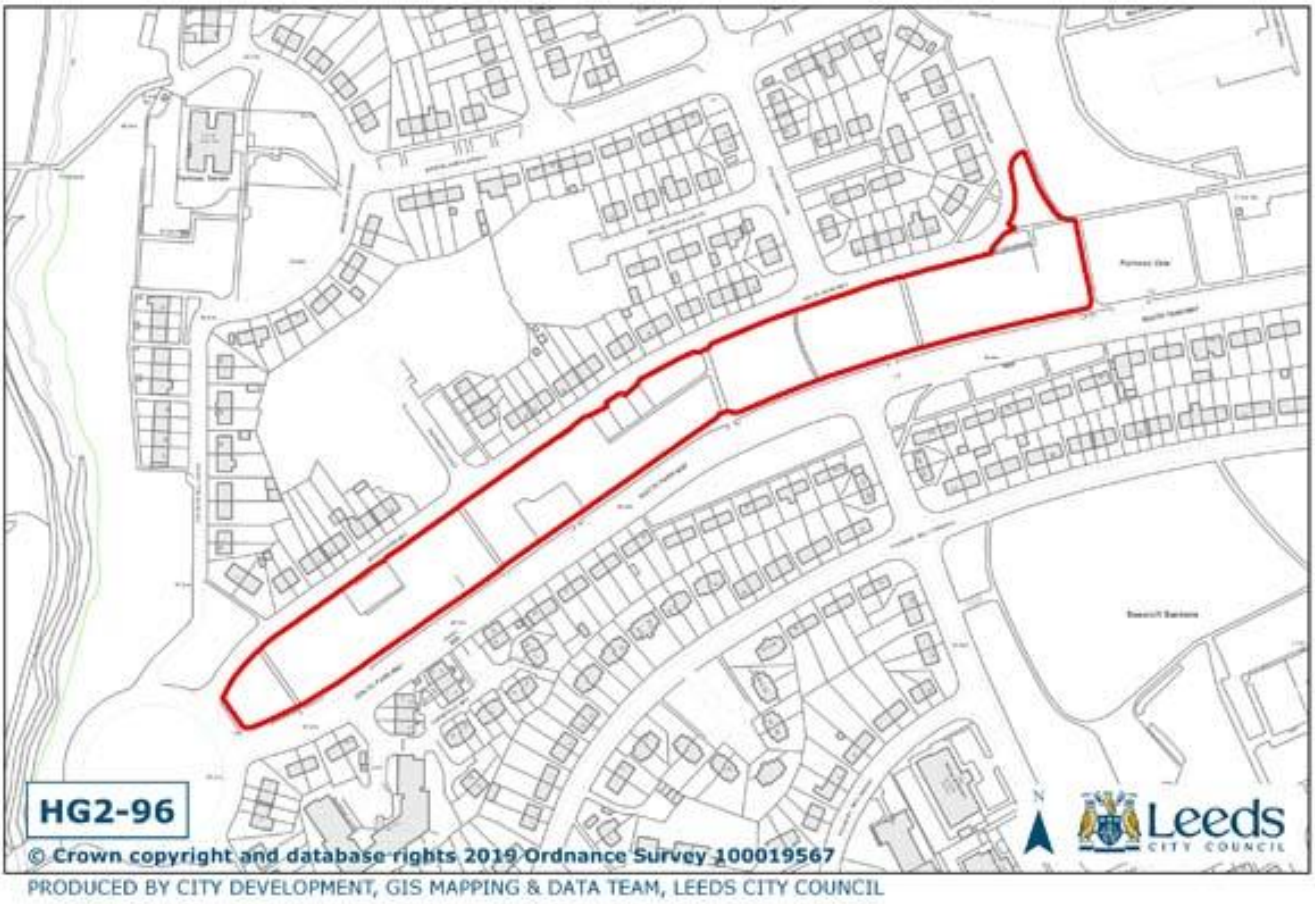

Site Requirements - HG2-96:

- **Flood Risk:**

A small part of the site is affected by flood risk. A sequential approach should be taken to the layout of the site so that no housing or other more vulnerable development is located in the zone 3 high flood risk part of the site.

- **Culverts and Canalised Water Courses:**

The site contains a culvert or canalised watercourse. Development proposals should consider re-opening or restoration in accordance with saved UDP Policy N39B

Site Reference: HG2-98 (4120)

Site Address: Hawkshead Crescent

Housing allocation

Site Capacity: 25 units

Site Area: 0.78 hectares

Ward: Killingbeck and Seacroft

HMCA: Inner Area

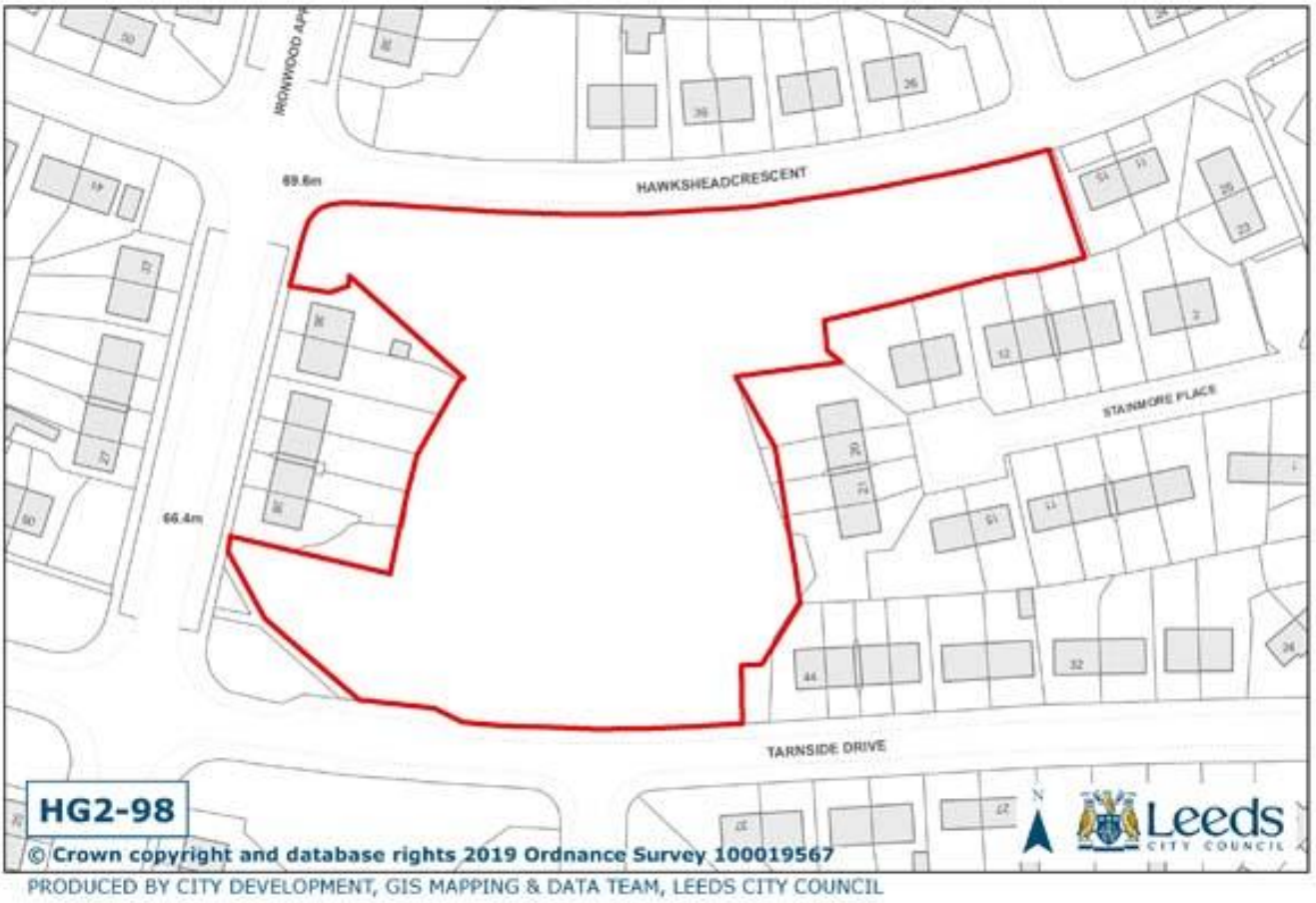

No site specific requirements

Site Reference: HG2-99 (125_210)

Site Address: Buslingthorpe Tannery/Hill Top Works Sheepscar

Housing allocation

Site Capacity: 189 units

Site Area: 3.23 hectares

Ward: Chapel Allerton

HMCA: Inner Area

Site Requirements - HG2-99:

- **Older persons housing/independent living:**

The site is suitable for older persons housing/independent living in accordance with Policy HG4

- **Highway Access to Site:**

Vehicular access should be taken from Buslingthorpe Lane, pedestrian and cycle lingages to Scott Hall Road, Education Road and Jackson Road should be proided with convenient links through the site.

- **Local Highway Network:**

This site will have a cumulative impact upon the Sheepscar interchange, in particular the A58 Clay Pit Lane junction with Meanwood Rd. A contribution will be required towards mitigation measures.

- **Flood Risk:**

The site, or part of the site is located within Flood Zone 3. Flood risk mitigation measures set out in the Site Allocations Plan Flood Risk Exception Test and site specific flood risk assessment should be applied.

- **Culverts and Canalised Water Courses:**

The site contains a culvert or canalised watercourse. Development proposals should consider re-opening or restoration in accordance with saved UDP Policy N39B

- **Conservation Area:**

Conservation Area. This site is within the Buslingthorpe Conservation Area. Any development should preserve or enhance the character or appearance of the Conservation Area. The main tannery and chimney of the Buslingthorpe Hill Top Works make a positive contribution to the character of the Conservation Area. These should be retained and reused in any development proposals for this site. Further guidance on these requirements is provided in the Site Allocations Plan Heritage Assessment.

Site Reference: HG2-100 (5014)

Site Address: Gledhow Road/Gledhow Terrace

Housing allocation

Site Capacity: 25 units

Site Area: 0.43 hectares

Ward: Gipton and Harehills

HMCA: Inner Area

Site Requirements - HG2-100:

- **Flood Risk:**

The site, or part of the site is located within Flood Zone 3. Flood risk mitigation measures set out in the Site Allocations Plan Flood Risk Exception Test and site specific flood risk assessment should be applied.

Site Reference: HG2-103 (4060)

Site Address: Former Shaftesbury PH, York Road

Housing allocation

Site Capacity: 23 units

Site Area: 0.63 hectares

Ward: Burmantofts and Richmond Hill

HMCA: Inner Area

No site specific requirements

Site Reference: HG2-104 (4123)

Site Address: York Road / Selby Road

Housing allocation

Site Capacity: 32 units (20 in Inner Area)

Site Area: 0.9 hectares

Ward: Killingbeck and Seacroft

HMCA: East Leeds, Inner Area

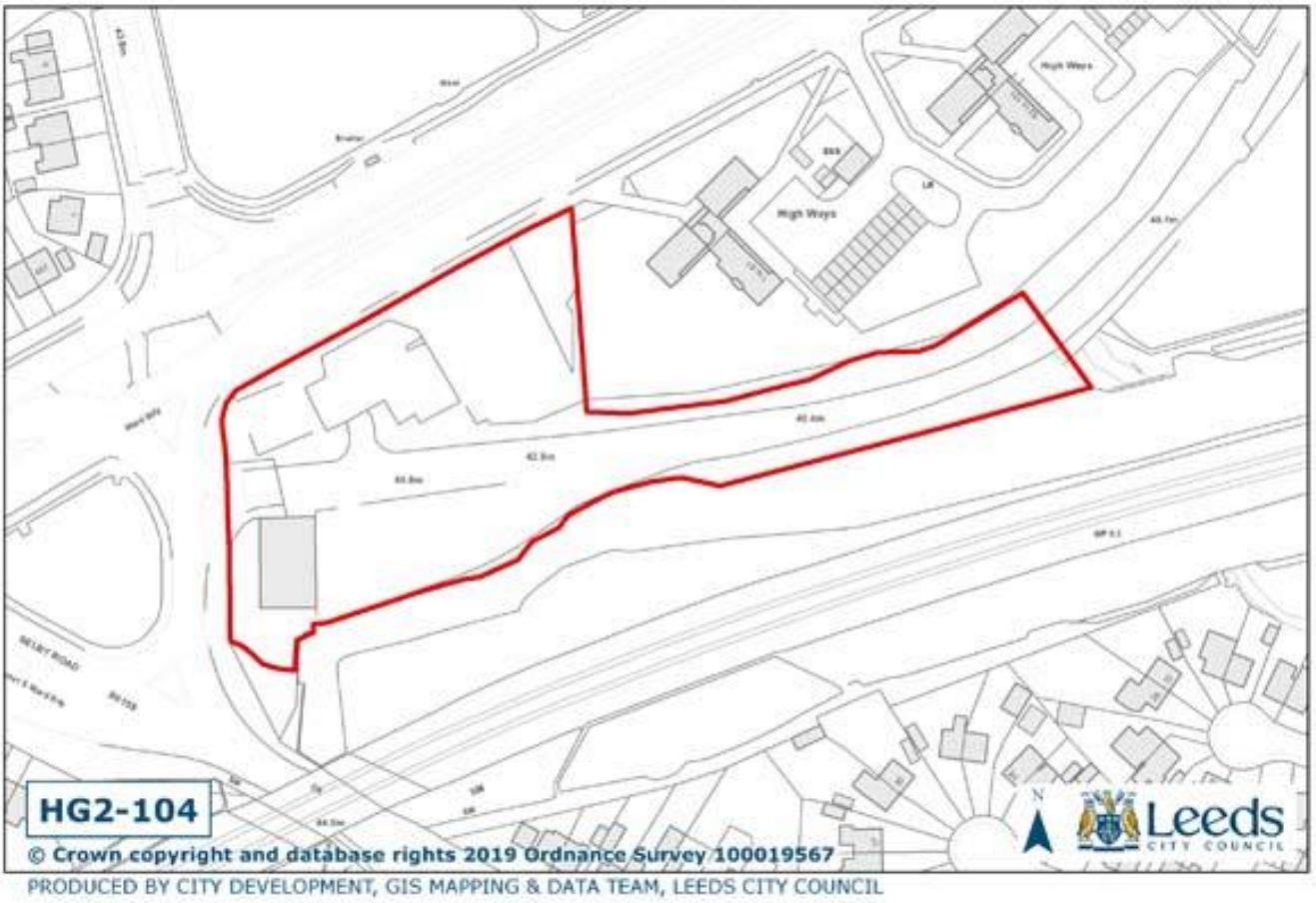

No site specific requirements

Site Reference: HG2-105 (2141B)

Site Address: Wykebeck Avenue, Osmondthorpe

Housing allocation

Site Capacity: 52 units

Site Area: 1.44 hectares

Ward: Temple Newsam

HMCA: Inner Area

Site Requirements - HG2-105:

- **Ecology:**

An Ecological Assessment of the site is required and where appropriate, mitigation measures will need to be provided, including provision of a biodiversity buffer (not private garden space) along the western boundary with the railway.

Site Reference: HG2-106 (2142)

Site Address: Kendall Drive, Halton Moor

Housing allocation

Site Capacity: 15 units

Site Area: 0.51 hectares

Ward: Temple Newsam

HMCA: Inner Area

No site specific requirements

Site Reference: HG2-107 (2143)

Site Address: Neville Road, Halton Moor

Housing allocation

Site Capacity: 83 units

Site Area: 2.75 hectares

Ward: Temple Newsam

HMCA: Inner Area

Site Requirements - HG2-107:

- **Older persons housing/independent living:**

The site is suitable for older persons housing/independent living in accordance with Policy HG4

Site Reference: HG2-108 (5020)

Site Address: Burley Willows Care Home, Willow Garth, Burley

Housing allocation

Site Capacity: 28 units

Site Area: 0.47 hectares

Ward: Hyde Park and Woodhouse

HMCA: Inner Area

Site Requirements - HG2-108:

- **Older persons housing/independent living:**

The site is suitable for older persons housing/independent living in accordance with Policy HG4

Site Reference: HG2-109 (226)

Site Address: Burley Street, Burley

Housing allocation

Site Capacity: 48 units

Site Area: 0.14 hectares

Ward: Hyde Park and Woodhouse

HMCA: Inner Area

Site Requirements - HG2-109:

- **Listed Buildings:**

The site is in the setting of a Listed Building. Any development should preserve the special architectural or historic interest of Listed Buildings and their setting.

- **Conservation Area:**

The site affects the setting of Hanover Square - Woodhouse Square Conservation Area. Any development should preserve or enhance the character or appearance of the Conservation Area.

Site Reference: HG2-110 (1023)

Site Address: Wesley Road (west of), Tong Road (north of), Armley

Housing allocation

Site Capacity: 38 units

Site Area: 1.03 hectares

Ward: Armley

HMCA: Inner Area

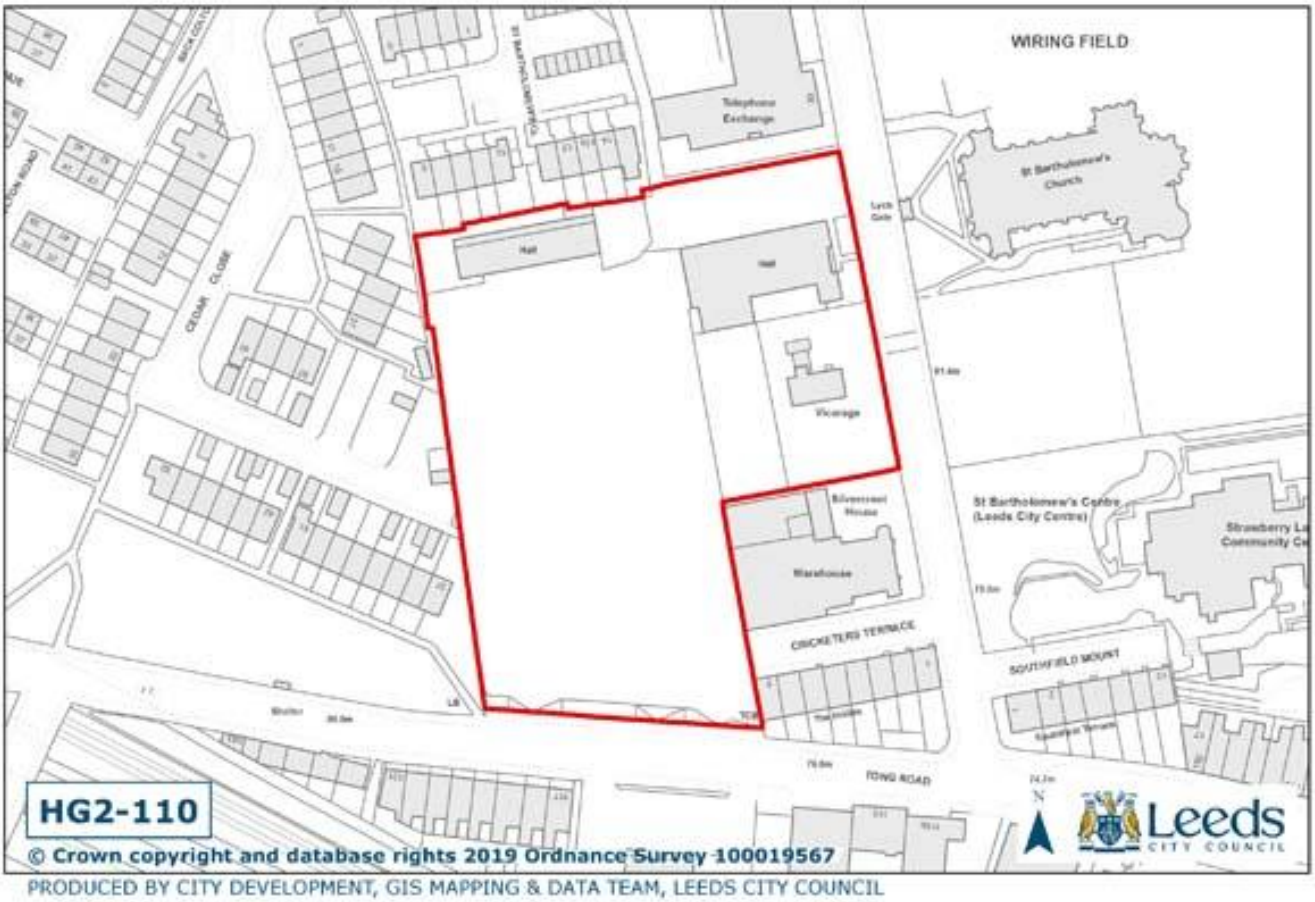

Site Requirements - HG2-110:

- **Older persons housing/independent living:**

The site is suitable for older persons housing/independent living in accordance with Policy HG4

- **Listed Buildings:**

The site is in the setting of a Listed Building. Any development should preserve the special architectural or historic interest of Listed Buildings and their setting.

- **Conservation Area:**

The site affects the setting of Armley Conservation Area. Any development should preserve or enhance the character or appearance of the Conservation Area.

Site Reference: HG2-111 (3454)

Site Address: Land off Holdforth Place

Housing allocation

Site Capacity: 48 units

Site Area: 0.82 hectares

Ward: Armley

HMCA: Inner Area

No site specific requirements

Site Reference: HG2-112 (1340B)

Site Address: Oak Road, New Wortley - Gassey Fields

Housing allocation

Site Capacity: 113 units

Site Area: 2.32 hectares

Ward: Armley

HMCA: Inner Area

Site Requirements - HG2-112:

- **Local Highway Network:**

The development of the site will make a direct impact on the congested Armley Gyratory junction. Land is required to be reserved for the planned improvement works to the Armley Gyratory. A contribution will also be required to fund the improvement works.

Site Reference: HG2-113 (2027)

Site Address: Round House (rear of), Graingers Way, Armley

Housing allocation

Site Capacity: 310 units

Site Area: 0.99 hectares

Ward: City and Hunslet

HMCA: Inner Area

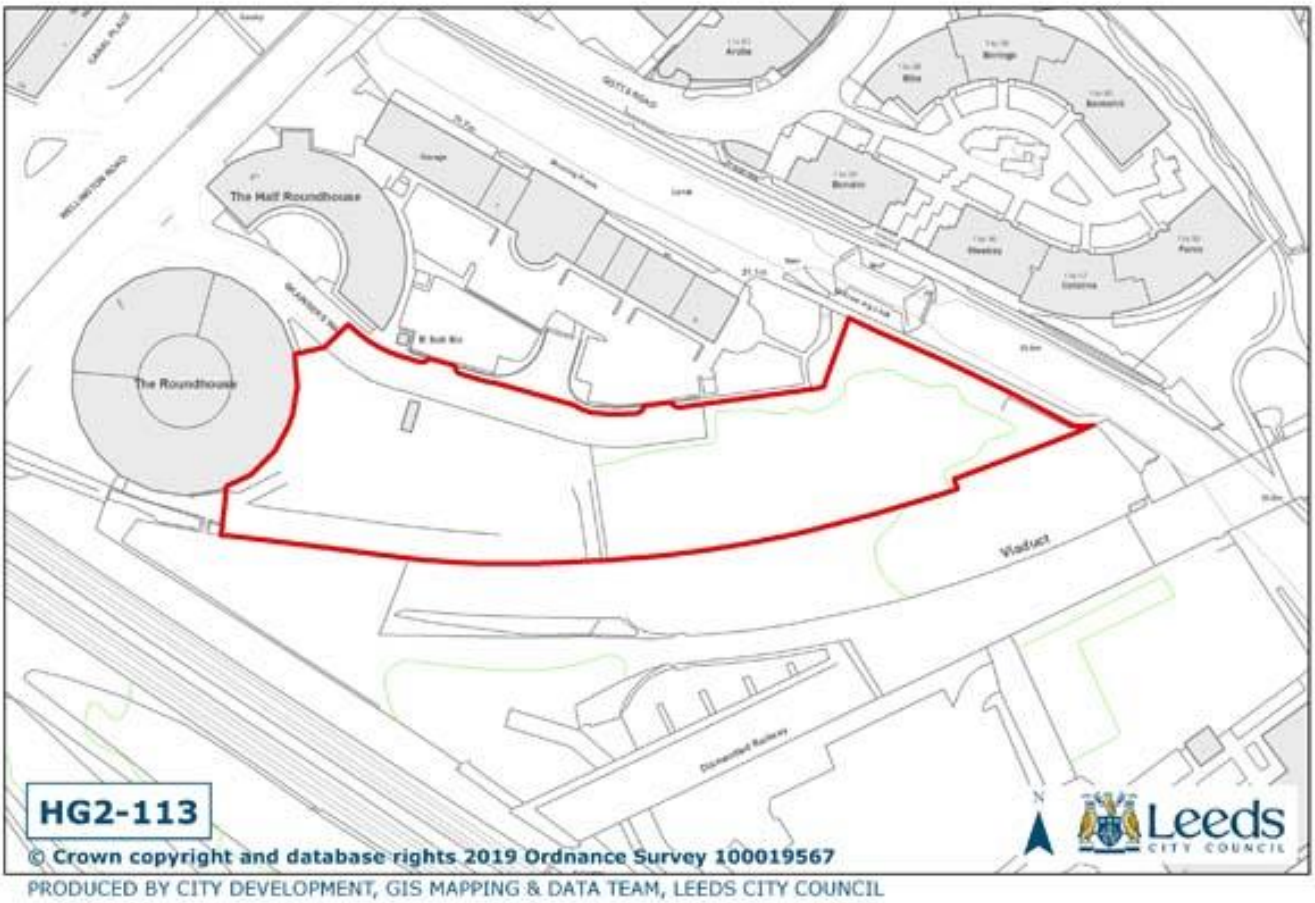

Site Requirements - HG2-113:

- **Older persons housing/independent living:**

The site is suitable for older persons housing/independent living in accordance with Policy HG4

- **Local Highway Network:**

The development will make a cumulative impact on the congested Armley and A65 / A58 / Wellington Street gyratories. A contribution towards mitigation measures at these locations will be required.

- **Listed Buildings:**

The site is in the setting of a Listed Building. Any development should preserve the special architectural or historic interest of Listed Buildings and their setting. Consideration needs to be given to the importance of the new development continuing to facilitating the active use of the associated listed buildings.

Site Reference: HG2-114 (3143)

Site Address: Cambrian Street, Beeston

Housing allocation

Site Capacity: 37 units

Site Area: 0.64 hectares

Ward: Beeston and Holbeck

HMCA: Inner Area

Site Requirements - HG2-114:

- **Older persons housing/independent living:**

The site is suitable for older persons housing/independent living in accordance with Policy HG4

Site Reference: HG2-116 (4125)

Site Address: Winrose Drive, Middleton

Housing allocation

Site Capacity: 13 units

Site Area: 0.41 hectares

Ward: Middleton Park

HMCA: Inner Area

Site Requirements - HG2-116:

- **Scheduled Ancient Monuments (I & II):**

The site is in the setting of a Scheduled Monument. Any development should preserve the significance of the Monument and its setting.

Site Reference: HG2-211 (5307)

Site Address: Burley Liberal Club, Burley Road/Willow Road

Housing allocation

Site Capacity: 50 units

Site Area: 0.57 hectares

Ward: Hyde Park and Woodhouse

HMCA: Inner Area

Site Requirements - HG2-211:

- **Older persons housing/independent living:**

The site is suitable for older persons housing/independent living in accordance with Policy HG4

- **Listed Buildings:**

The site is in the setting of a Listed Building. Any development should preserve the special architectural or historic interest of Listed Buildings and their setting.

Site Reference: HG2-212 (5331)

Site Address: Seacroft Crescent, Seacroft

Housing allocation

Site Capacity: 50 units

Site Area: 1.55 hectares

Ward: Killingbeck and Seacroft

HMCA: Inner Area

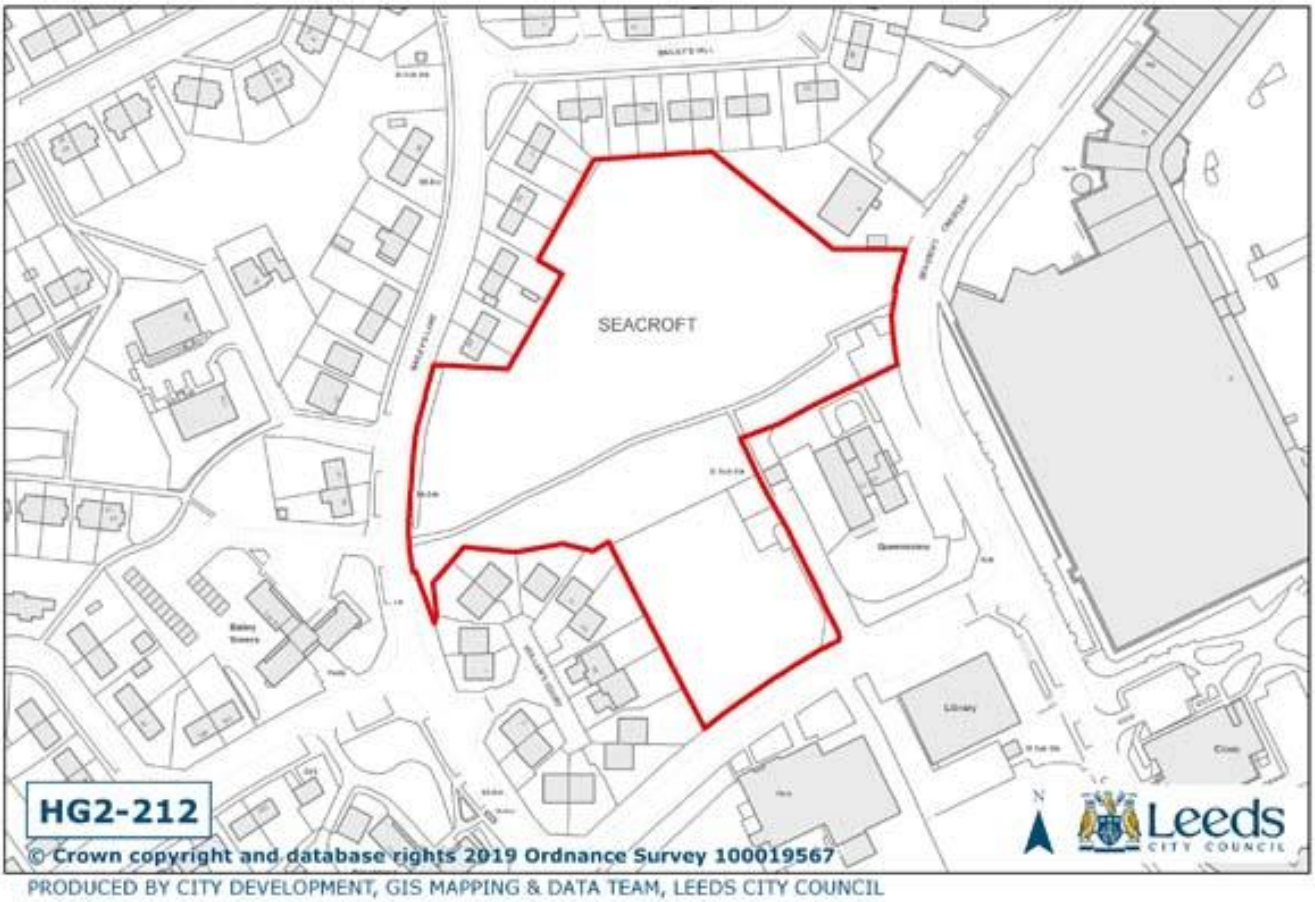

Site Requirements - HG2-212:

- **Older persons housing/independent living:**

The site is suitable for older persons housing/independent living in accordance with Policy HG4

Site Reference: HG2-213 (5332)

Site Address: Bishops Way, LS14

Housing allocation

Site Capacity: 62 units

Site Area: 3.74 hectares

Ward: Killingbeck and Seacroft

HMCA: Inner Area

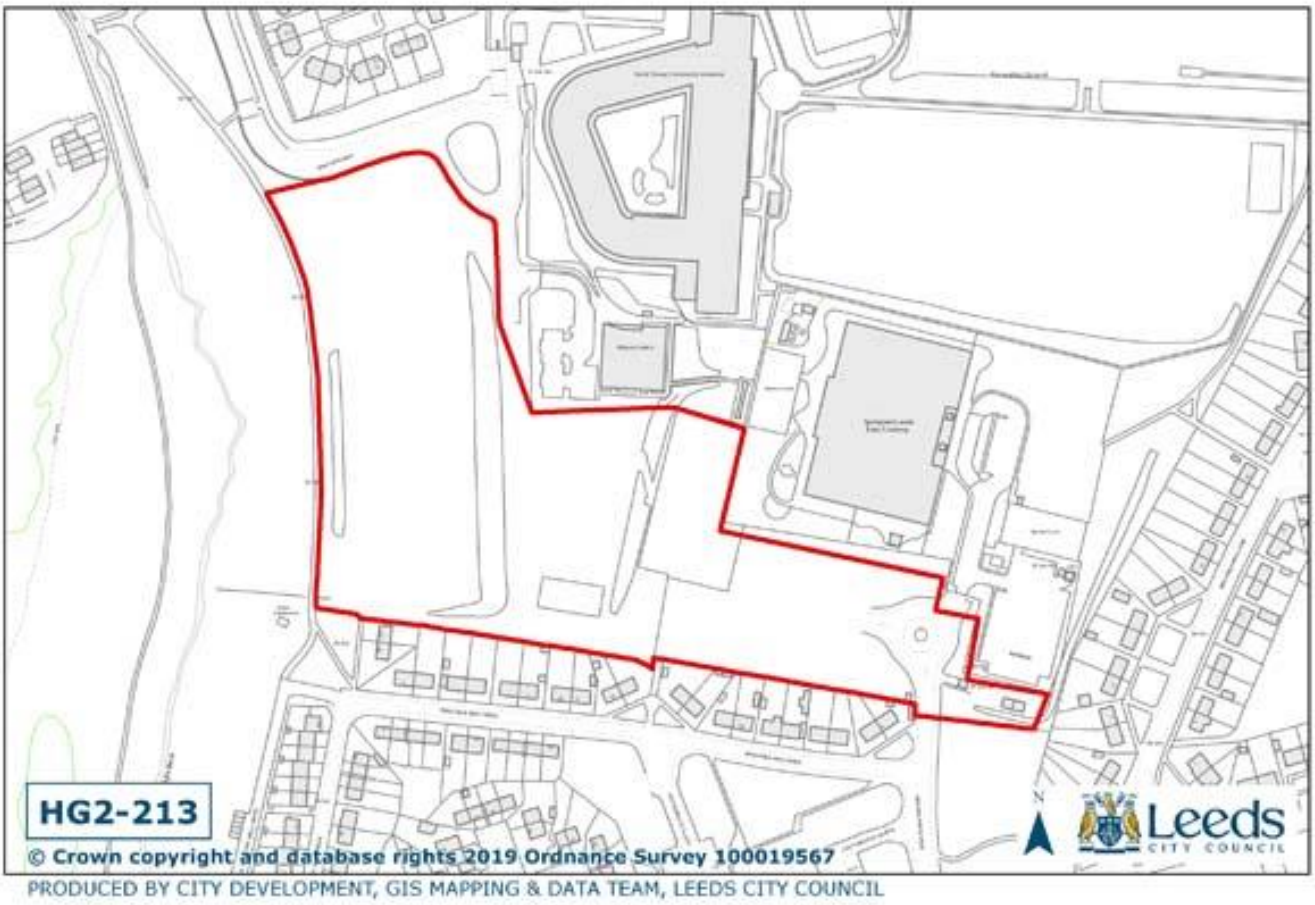

No site specific requirements

Site Reference: HG2-214 (5333)

Site Address: York road/ South Parkway, Seacroft

Housing allocation

Site Capacity: 30 units

Site Area: 1.22 hectares

Ward: Killingbeck and Seacroft

HMCA: Inner Area

Site Requirements - HG2-214:

- **Older persons housing/independent living:**

The site is suitable for older persons housing/independent living in accordance with Policy HG4

- **Culverts and Canalised Water Courses:**

The site contains a culvert or canalised watercourse. Development proposals should consider re-opening or restoration in accordance with saved UDP Policy N39B

- **Conservation Area:**

The site affects the setting of a Conservation Area. Any development should preserve or enhance the character or appearance of the Conservation Area.

Site Reference: HG2-215 (5334)

Site Address: The Halton Moor PH, Halton Moor

Housing allocation

Site Capacity: 30 units

Site Area: 0.72 hectares

Ward: Temple Newsam

HMCA: Inner Area

Site Requirements - HG2-215:

- **Older persons housing/independent living:**

The site is suitable for older persons housing/independent living in accordance with Policy HG4

- **Highway Access to Site:**

A footway should be provided around the perimeter of the site on Rathmell Road and a north South public pedestrian route through the site

Site Reference: HG2-216 (5338)

Site Address: Ramshead Approach, Seacroft

Housing allocation

Site Capacity: 48 units

Site Area: 1.33 hectares

Ward: Killingbeck and Seacroft

HMCA: Inner Area

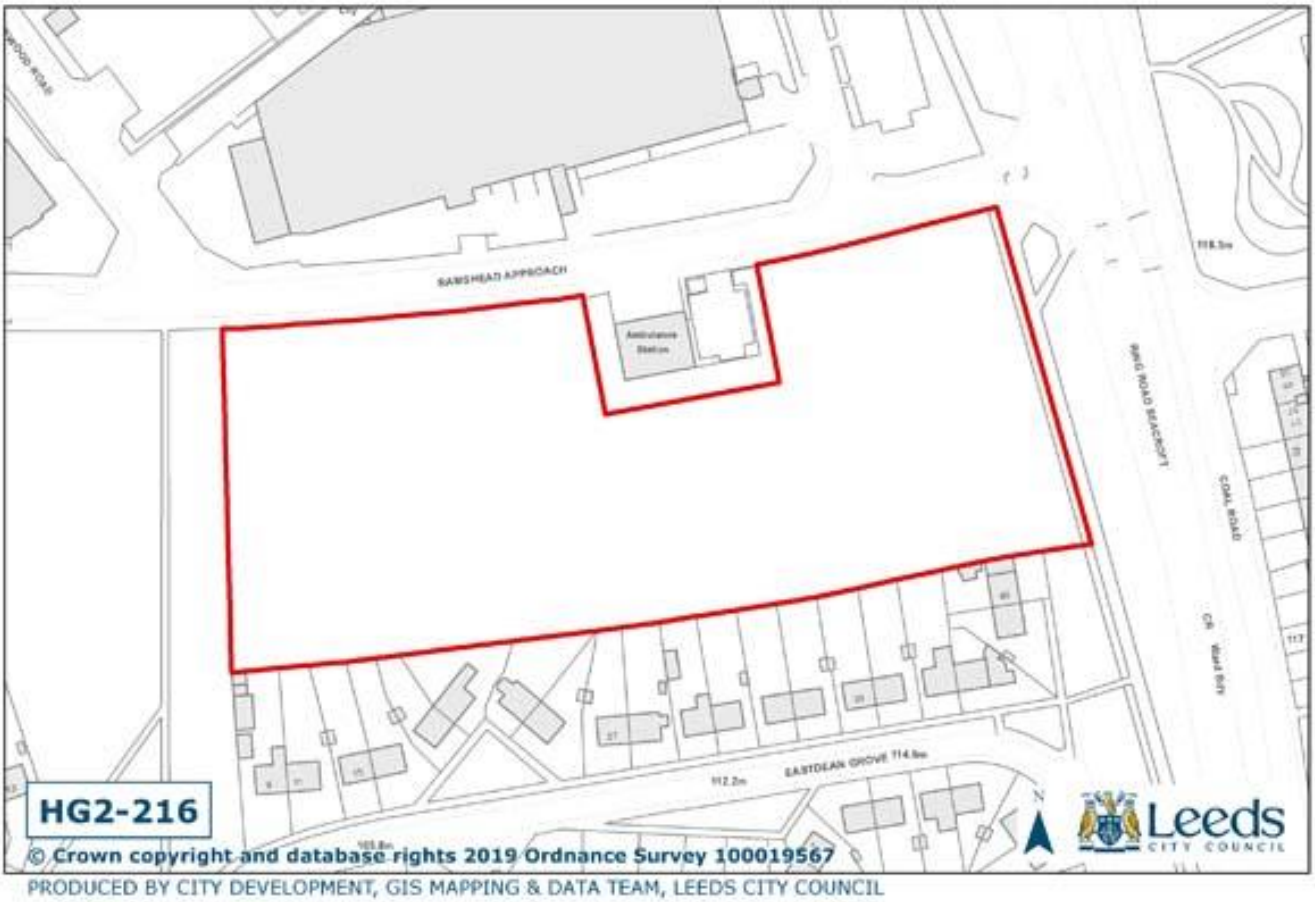

Site Requirements - HG2-216:

The site is part of Killingbeck and Seacroft Neighbourhood Framework and the location/boundaries of housing and green space to the west could vary once more detailed investigation work is carried out.

- **Older persons housing/independent living:**

The site is suitable for older persons housing/independent living in accordance with Policy HG4

Site Reference: MX2-7 (CFSM049)

Site Address: Thomas Danby College, Roundhay Road, Leeds

Mixed use allocation

Site Capacity: 118 units & 1 ha employment

Site Area: 4.82 hectares

Ward: Hyde Park and Woodhouse

HMCA: Inner Area

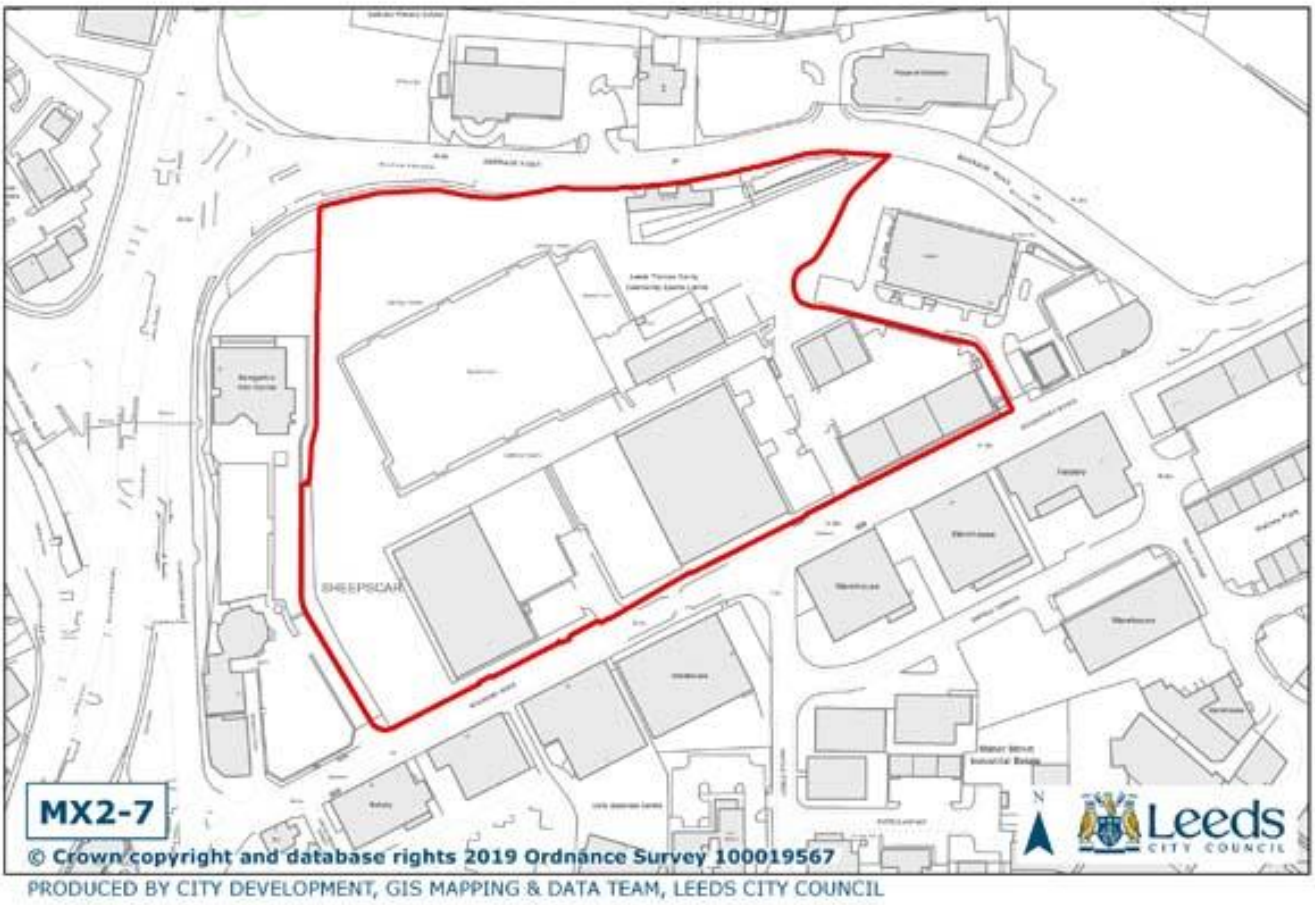

Site Requirements - MX2-7:

The site is allocated for a mix of uses including housing and general employment.

- **Listed Buildings:**

The site is in the setting of a Listed Building. Any development should preserve the special architectural or historic interest of Listed Buildings and their setting.

Site Reference: MX2-8 (278)

Site Address: Compton Road - Compton Arms, Burmantofts LS9 7B

Mixed use allocation

Site Capacity: 50 units

Site Area: 0.45 hectares

Ward: Gipton and Harehills

HMCA: Inner Area

Site Requirements - MX2-8:

The site is allocated for a mix of uses including housing and town centre uses.

- **Older persons housing/independent living:**

The site is suitable for older persons housing/independent living in accordance with Policy HG4

Site Reference: MX2-9 (3390_3393)

Site Address: Kirkstall Road, Leeds

Mixed use allocation

Site Capacity: 553 units & 41000 sqm office

Site Area: 5.16 hectares

Ward: Hyde Park and Woodhouse

HMCA: Inner Area

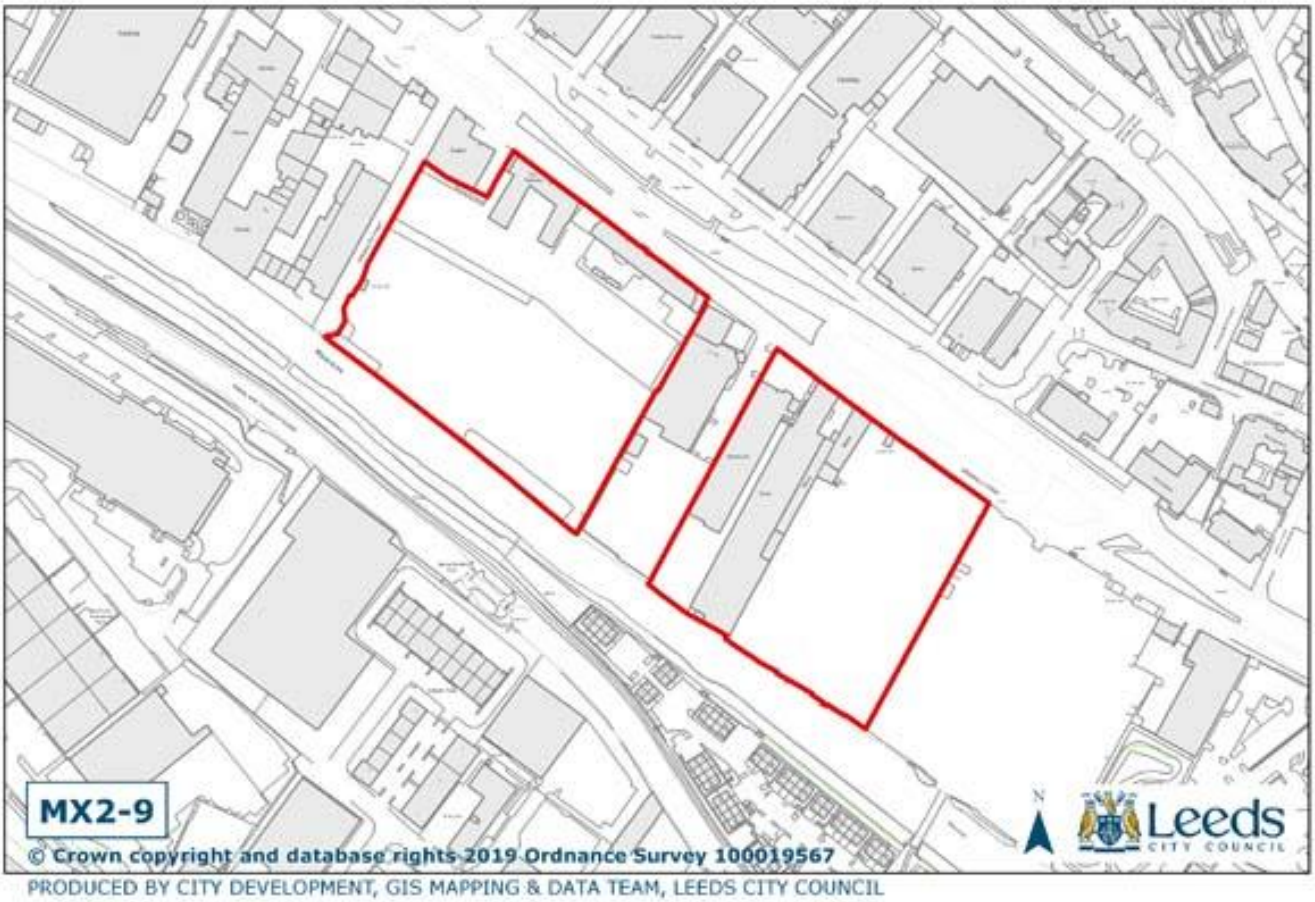

Site Requirements - MX2-9:

This site is suitable for a mixed use development, mainly housing and office but other uses acceptable subject to policy. A development brief for the area is being prepared.

- **Highway Access to Site:**

Suitable primary accesses should be provided onto the A65 that minimises delay to public transport.

- **Local Highway Network:**

The development will have a direct impact on the congested Willow Road junction and A65 / A58 / Wellington Street gyratory. A contribution towards mitigation measures at these locations will be required. There will also be a cumulative impact at Armley Gyratory and at M621 Junction 2. A contribution towards improvement schemes at these locations in the form of a contribution towards the Leeds City Centre Package scheme and the Highways England RIS scheme will also be required. There is also likely to be a cumulative impact at the junction of Willow Rd / Burley Rd, and a contribution will be required towards mitigation works. The existing footbridge over the River Aire should be refurbished or replaced to provide a pedestrian and cycle link to the development to the south of the canal.

- **Flood Risk:**

The site, or part of the site is located within Flood Zone 3. Flood risk mitigation measures set out in the Site Allocations Plan Flood Risk Exception Test and site specific flood risk assessment should be applied.

- **Ecology:**

An ecological assessment of the site is required. Biodiversity Buffer (not private garden space) alongside the River Aire.

- **Listed Buildings:**

The site is in the setting of a Listed Building. Any development should preserve the special architectural or historic interest of Listed Buildings and their setting.

- **Education Provision:**

Part of the site should be retained for the provision of a school

Site Reference: MX2-10 (3408)

Site Address: Wellington Road, Leeds

Mixed use allocation

Site Capacity: 325 units & 5000 sqm office

Site Area: 2.48 hectares

Ward: Hyde Park and Woodhouse

HMCA: Inner Area

Site Requirements - MX2-10:

This site is suitable for a mixed use development, mainly housing and office but other uses acceptable subject to policy. A development brief for the area is being prepared.

- **Highway Access to Site:**

The access road parallel to the canal should be widened and footways provided on the north side of the road.

- **Local Highway Network:**

The development will make a cumulative impact on the congested Armley and A65 / A58 / Wellington Street gyratories. A contribution towards mitigation measures at these locations will be required.

- **Ecology:**

An Ecological Assessment of the site is required and where appropriate, mitigation measures will need to be provided, including provision of a biodiversity buffer (not private garden space) alongside the River Aire.

- **Listed Buildings:**

The site is in the setting of a Listed Building. Any development should preserve the special architectural or historic interest of Listed Buildings and their setting and the river and canal setting.

Site Reference: MX2-11 (1265)

Site Address: Armley Gyratory - former Gas Works

Mixed use allocation

Site Capacity: 122 units & 2.5 ha employment

Site Area: 5.42 hectares

Ward: Armley

HMCA: Inner Area

Site Requirements - MX2-11:

The site is allocated for a mix of uses including housing and general employment.

- **Local Highway Network:**

The development of the site will make a direct impact on the congested Armley Gyratory junction. Land is required to be reserved for the planned improvement works to the Armley Gyratory. A contribution will also be required to fund the improvement works.

Site Reference: MX2-13 (3015)

Site Address: Benyon House

Mixed use allocation

Site Capacity: 37 units & 1.24 ha employment

Site Area: 2.48 hectares

Ward: Middleton Park

HMCA: Inner Area

Site Requirements - MX2-13:

The site is allocated for a mix of uses including housing and general employment.

- **Older persons housing/independent living:**

The site is suitable for older persons housing/independent living in accordance with Policy HG4

- **Natural Resources and Waste DPD:**

The site is adjacent to a Minerals/Waste allocation at Highmoor Quarry to the north east, which is allocated for a safeguarded minerals extraction site and a preferred area for minerals extraction.

Site Reference: MX2-37 (1145A)

Site Address: Hudson Road, Hudson Mill (Arcadia), Burmantofts

Mixed use allocation

Site Capacity: 470 units & 4.3 ha employment

Site Area: 20.2 hectares

Ward: Burmantofts and Richmond Hill

HMCA: Inner Area

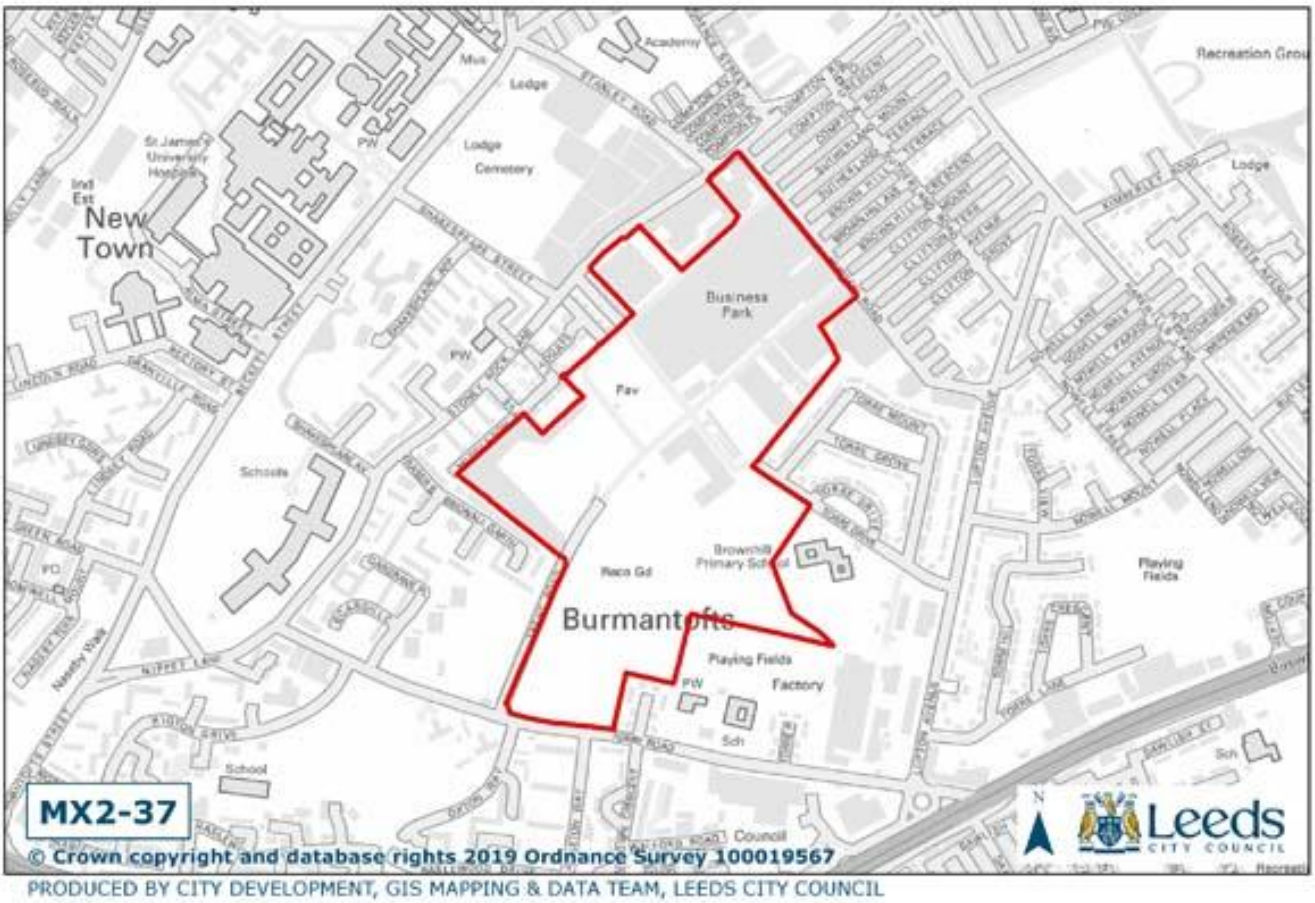

Site Requirements - MX2-37:

- **Older persons housing/independent living:**

The site is suitable for older persons housing/independent living in accordance with Policy HG4

- **Local Highway Network:**

This site will have an impact upon the congested Beckett Street / Burmantofts Street corridor and the Torre Road / Lupton Avenue / A64 junctions. There will be a cumulative impact on the A64 / Burmantofts St junction. Works or a contribution towards mitigation measures such as capacity or bus priority improvements will be required.

- **Ecology:**

An ecological assessment of the site is required. Biodiversity Buffer required to south-west and east boundaries of the site.

- **Registered Parks and Gardens:**

The site is in the setting of a Registered Historic Park and Garden. Any development should preserve the significance of the designated heritage asset and its setting.

Safeguarded Land

3.4.10 Section 2, paragraph 2.58 explains the need to designate sites as safeguarded land – a reserve of potential sites for longer term development post 2028. There are no safeguarded land designations in the Inner HMCA.

Sites for Older Persons Housing/Independent Living

3.4.11 Seventeen housing allocations have easy access to Local Centres in the Inner HMCA and have been identified as being particularly suitable for elderly or independent living schemes. These are shown on the HMCA area plans.

POLICY HG4: THE SITE ALLOCATIONS PLAN IDENTIFIES SITES WHICH ARE PARTICULARLY SUITABLE FOR OLDER PERSONS HOUSING/ INDEPENDENT LIVING. THESE ARE SHOWN ON THE POLICIES MAP. IN THE INNER AREA THESE SITES ARE:

- **HG2-85 Beckhill Approach, Miles Hill Primary School, Meanwood**
- **HG2-87 (partly in Inner, partly in North HMCA) Amberton Terrace**
- **HG2-93 Brooklands Avenue**
- **HG2-99 Buslingthorpe Tannery/Hill Top Works Sheepscar**
- **HG2-107 Neville Road, Halton Moor**
- **HG2-108 Burley Willows Care Home, Willow Garth, Burley**
- **HG2-110 Wesley Road (west of), Tong Road (north of), Armley**
- **HG2-113 Round House (rear of)**
- **HG2-114 Cambrian Street**
- **HG2-211 Burley Liberal Club, Burley Road**
- **HG2-212 Seacroft Crescent, Seacroft**
- **HG2-214 South Parkway, Seacroft**
- **HG2-215 The Halton Moor PH, Halton Moor**
- **HG2-216 Ramshead Approach, Seacroft**
- **MX2-8 Compton Road - Compton Arms, Burmantofts**
- **MX2-13 Benyon House**
- **MX2-37 Hudson Mill (Arcadia), Hudson Road, Burmantofts**

Sites reserved for Future School Use

3.4.12 Section 2 paragraph 2.62 explains that where land is needed for provision of a school or schools, or extension to a school, these sites are identified on the plan at the end of the section. In the Inner HMCA there is one site where part of a housing site is to be retained for a school. This site is:

- **MX2-9 KIRKSTALL ROAD, KIRKSTALL**

Sites for Gypsies and Travellers

3.4.13 Section 2, paragraph 2.64 to 2.71 explain the approach to allocating and safeguarding land for Gypsies and Travellers. In Inner an existing Gypsy and Travellers site is safeguarded at Urn Farm, Middleton Road under Policy HG6 and a proposed replacement site for Kidacre Street is proposed at Tulip Street.

POLICY HG6: THE FOLLOWING GYPSY AND TRAVELLER SITES WILL BE SAFEGUARDED FOR GYPSY AND TRAVELLER USE. THESE ARE SHOWN ON THE POLICIES MAP AND FOR INNER ARE AS FOLLOWS:

NEW PUBLICLY MANAGED SITE FOLLOWING LOSS OF SITE HG6-2 KIDACRE STREET

- **HG6-3 – FORMER MOOREND TRAINING CENTRE, TULIP STREET, HUNSLET**
EXISTING PRIVATE SITES
- **HG6-13 – URN FARM, MIDDLETON ROAD, MIDDLETON**

ANY GYPSY AND TRAVELLER SITES GRANTED PERMANENT PLANNING PERMISSION AND IMPLEMENTED SHALL ALSO BE SAFEGUARDED FOR GYPSY AND TRAVELLER USE.

Sites for Travelling Showpeople

3.4.14 Paragraph 2.72 explains the approach to allocating sites for Travelling Showpeople. No sites are proposed in Inner.

HG6-3: FORMER MOOREND TRAINING CENTRE, TULIP STREET, HUNSLET

Site Type: Gypsy & Travellers

Site Area: 0.72 ha

Number of Pitches: 8

Ward: City and Hunslet

HMCA: Inner Area

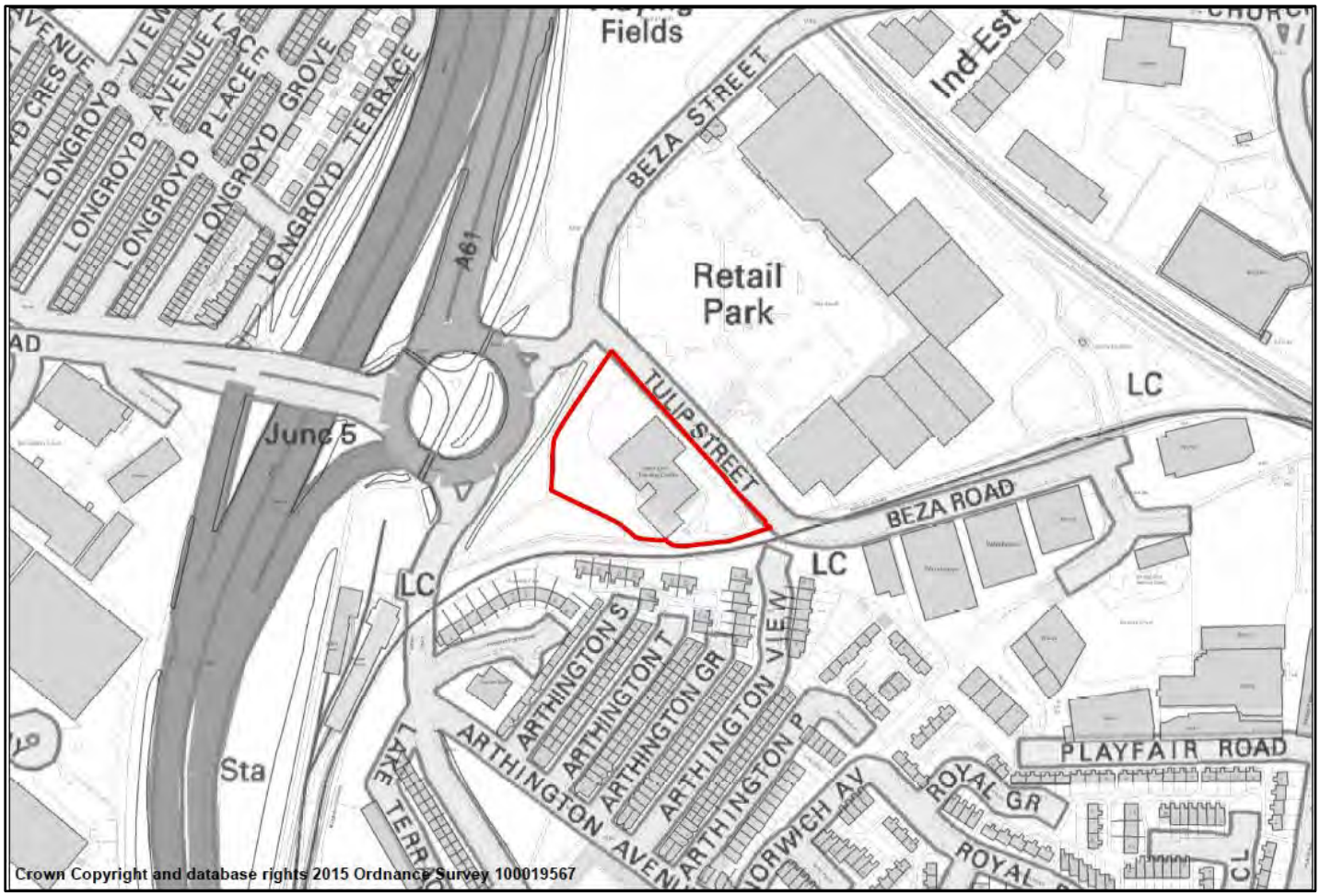

HG6-13: URN FARM, MIDDLETON ROAD, MIDDLETON

Site Type: Gypsy & Travellers

Site Area: 0.40 ha

Number of Pitches: 4

(2 existing pitches + 2 additional pitches)

Ward: Middleton Park

HMCA: Inner Area

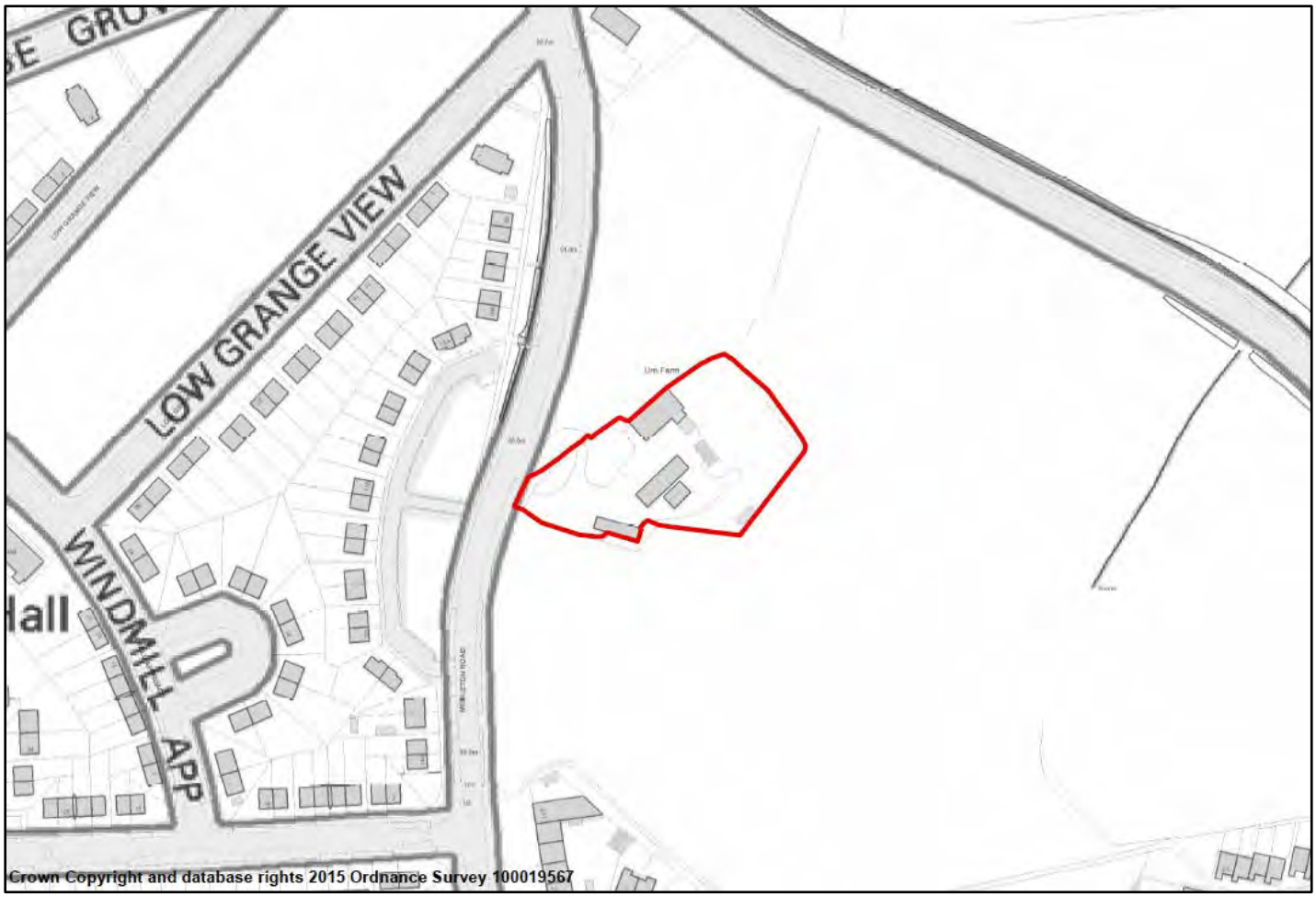

Other

The site shall only be occupied by those persons who meet the legal definition of Gypsies and Travellers.

EMPLOYMENT PROPOSALS FOR INNER

Offices

3.4.15 The sites in Inner have been assessed to determine their total contribution towards an overall district requirement of 1,000,000 sq m office based development. Sites which either have planning permission for office use (as at 1.4.16) and/or were allocated for employment including office in the Unitary Development Plan and are to be retained as such count towards the office requirement. Part of the Inner Areas HMCA overlaps with the Aire Valley Leeds Area Action Plan area which is advancing its own office allocations. These total 6290sqm in identified sites and 8850sqm in proposed allocations.

POLICY EO1: IDENTIFED SITES FOR OFFICE USE

THE SITE ALLOCATIONS PLAN IDENTIFIES THAT THE FOLLOWING CATEGORIES OF SITES CONTRIBUTE TO OVERALL SUPPLY:

1) SITES THAT HAVE EXISTING PLANNING PERMISSION, AND
2) EXPIRED PLANNING PERMISISONS FOR OFFICE THAT ARE STILL DEEMED TO BE APPROPRIATE FOR OFFICE DELIVERY; AND
3) ARE ALLOCATED FOR USES INCLUDING OFFICE IN THE UNITARY DEVELOPMENT PLAN,

THESE CATEGORIES OF IDENTIFIED OFFICE SITES CONTRIBUTE TO THE TARGET FOR OFFICE USE SET OUT IN CORE STRATEGY POLICY SP9.

THE UDP SITES ARE DETAILED WITHIN SECTION 3 FOR EACH HOUSING MARKET CHARACTERISTIC AREA.

IN INNER LEEDS THESE SITES ARE:

Plan Ref	Saved UDP Ref	Address	Area ha	Capacity sqm
EO1-10	E3C:18	Tristram Centre Brown Lane West LS12	0.1	650
EO1-11	E4:29	City West Office Park Gelderd Road Leeds 12	1.4	4,160
			Identified office employment total (sqm):	4,810

A LIST OF SITES WITH PLANNING PERMISSION / EXPIRED PLANNING PERMISSION CURRENTLY INCLUDED IN THIS CATEGORY ARE LISTED IN ANNEX 2.

New office allocations

3.4.16 Further sites suitable for office or mixed use including office have been allocated in or on the edge of the City Centre and Town Centres.

POLICY EO2: OFFICE ALLOCATIONS, OR MIXED USE ALLOCATIONS WHICH INCLUDE OFFICE USE

1) THE SITE ALLOCATIONS PLAN ALLOCATES SITES FOR OFFICE OR MIXED USE INCLUDING OFFICE IN ACCORDANCE WITH CORE STRATEGY POLICY SP9.
2) ANY SPECIFIC SITE REQUIREMENTS ARE DETAILED UNDER THE ALLOCATION CONCERNED

THESE ALLOCATIONS ARE SHOWN ON THE POLICIES MAP. IN INNER THESE ALLOCATIONS ARE:

Plan Ref	Address	Area ha	Capacity sqm
MX2-9	Kirkstall Road, Leeds	5.2	41,000
MX2-10	Wellington Road, Leeds	2.5	5,000
EO2-2	Office Scheme Wellington Road & Gotts Road Leeds 12	0.5	20,370
		Allocated for office employment total (sqm):	66,370

General Employment

3.4.17 The sites in Inner have been assessed to determine their total contribution towards an overall district requirement of 493 hectares of industrial and warehousing land. Sites which either have planning permission for general employment uses as at 1.4.16 and/or are allocated for general employment in the Unitary Development Plan and are to be retained as such count towards the employment requirement. These are Identified General Employment Sites. Part of the Inner Areas HMCA overlaps with the Aire Valley Leeds Area Action Plan area which is advancing its own general employment allocations. These total 1.21ha in identified sites and 0ha in proposed allocations.

POLICY EG1: IDENTIFED SITES FOR GENERAL EMPLOYMENT USE

THE SITE ALLOCATIONS PLAN IDENTIFIES THAT THE FOLLOWING CATEGORIES OF SITES CONTRIBUTE TO OVERALL SUPPLY:

1) SITES THAT HAVE EXISTING PLANNING PERMISSION, AND
2) EXPIRED PLANNING PERMISISONS FOR USES INCLUDING GENERAL EMPLOYMENT THAT ARE STILL DEEMED TO BE APPROPRIATE FOR GENERAL EMPLOYMENT DELIVERY; AND
3) ARE ALLOCATED FOR USES INCLUDING GENERAL EMPLOYMENT IN THE UNITARY DEVELOPMENT PLAN,

THESE CATEGORIES OF IDENTIFIED GENERAL EMPLOYMENT SITES CONTRIBUTE TO THE TARGET FOR GENERAL EMPLOYMENT USE SET OUT IN CORE STRATEGY POLICY SP9.

THE UDP SITES ARE DETAILED WITHIN SECTION 3 FOR EACH HOUSING MARKET CHARACTERISTIC AREA.

IN INNER THESE SITES ARE

Plan Ref	Saved UDP Ref	Address	Area ha	Capacity (ha)
EG1-26	E3C:18	Land Inc Plot 7 The Piggeries Brown Lane, West LS12	0.1	0.13
EG1-27	E3C:18	Brown Lane LS12	1	0.99
EG1-28	E3C:18	Brown Lane LS12	0.2	0.18
EG1-31	E3C(22)	Holme Well Road, Middleton LS10 4SL	0.2	0.18
			Identified general employment total:	1.48

A LIST OF SITES WITH PLANNING PERMISSION / EXPIRED PLANNING PERMISSION CURRENTLY INCLUDED IN THIS CATEGORY ARE LISTED IN ANNEX 3.

POLICY EG2: GENERAL EMPLOYMENT ALLOCATIONS, OR MIXED USE ALLOCATIONS WHICH INCLUDE GENERAL EMPLOYMENT USE

1) THE SITE ALLOCATIONS PLAN ALLOCATES SITES FOR GENERAL EMPLOYMENT OR MIXED USE INCLUDING GENERAL EMPLOYMENT IN ACCORDANCE WITH CORE STRATEGY POLICY SP9.

2) ANY SPECIFIC SITE REQUIREMENTS ARE DETAILED UNDER THE ALLOCATION CONCERNED IN SECTION 3.

THESE ALLOCATIONS ARE SHOWN ON THE POLICIES MAP.

IN INNER THESE ALLOCATIONS ARE:

Plan Ref	Address	Area ha	Capacity (ha)
MX2-7	Thomas Danby College, Roundahay Road, Leeds	4.8	1
MX2-11	Armley Gyratory - former Gas Works	5.4	2.5
MX2-13	Benyon House Ring Road Middleton, Middleton, Leeds	2.5	1.24
MX2-37	Site of Burton Business Park and bounded by Trent Road, Hudson Road, Burmantofts, Leeds	20.2	4.3
EG2-10	Land at Brown Lane West Holbeck	1.5	1.46
EG2-11	Former Co-op Dairy Depot Gelderd Road Ls12	1.6	1.62
EG2-12	Gelderd Road Leeds 12	1	0.99
EG2-13	Tulip Street Beza Street Ls10	0.5	0.46
EG2-36	Land at Armley Road/Wellington Road, Leeds	0.8	0.82
		Allocated for general employment total	14.39

Site Reference: EO2-2 (2004069)

Site Address: Office Scheme Wellington Road & Gotts Road Leeds 12

Office allocation

Site Capacity: 20370 sq metres

Site Area: 0.49 hectares

Ward: Hyde Park and Woodhouse

HMCA: Inner Area

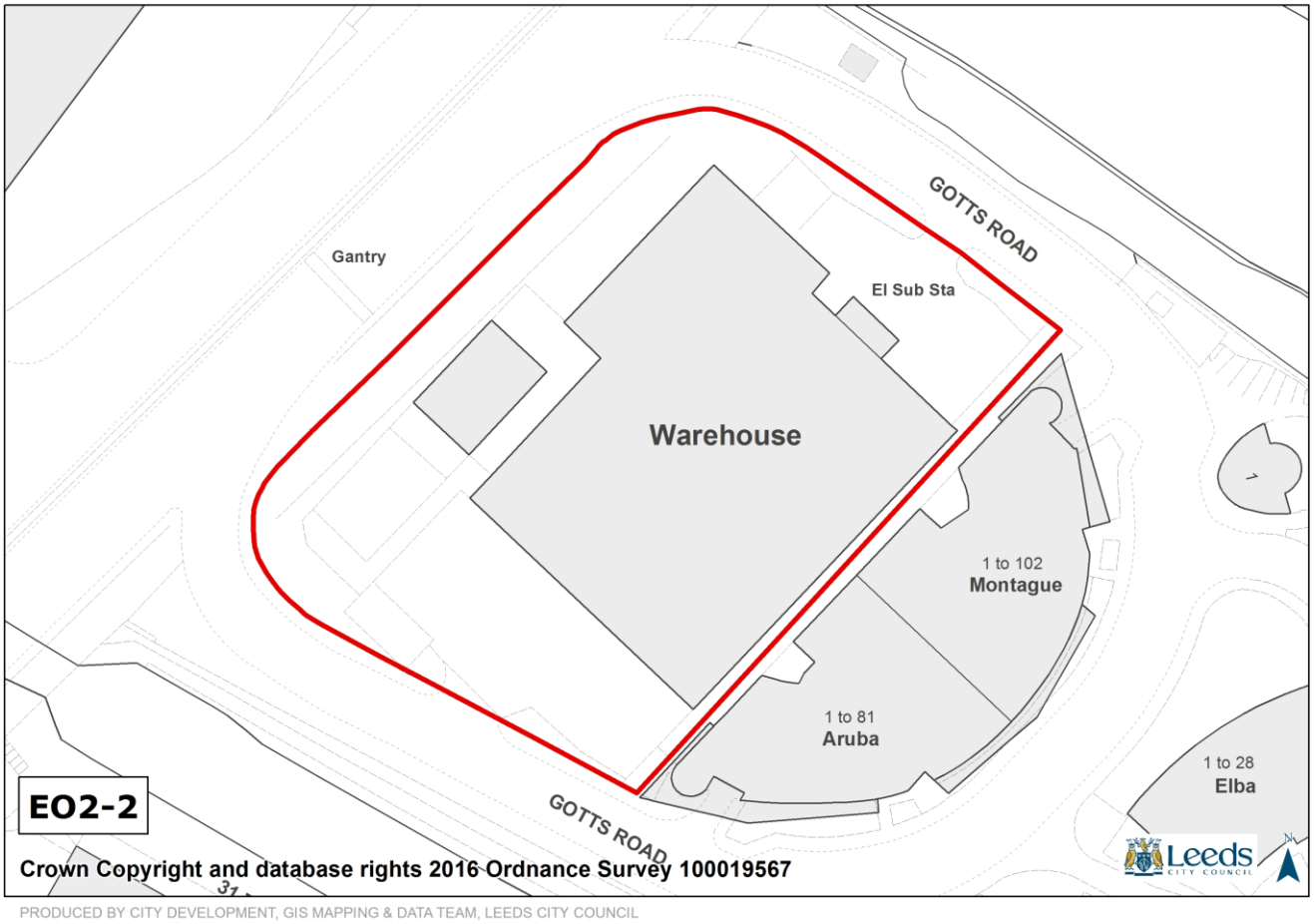

Site Requirements - EO2-2:

- **Local Highway Network:**

The development will make a direct impact on the congested Armley Gyratory. There will also be a cumulative impact on the A65 / A58 / Wellington Street gyratory and M621 junction 2. A contribution towards mitigation measures at these locations will be required as agreed with Leeds City Council and Highways England.

- **Listed Buildings:**

This site is in the setting of a Listed Building. Any development should preserve the special architectural or historic interest of the Listed Building and its setting.

Site Reference: EG2-10 (2105050)

Site Address: Land at Brown Lane West Holbeck

General employment allocation

Site Capacity: 1.46 hectares

Site Area: 1.46 hectares

Ward: Beeston and Holbeck

HMCA: Inner Area

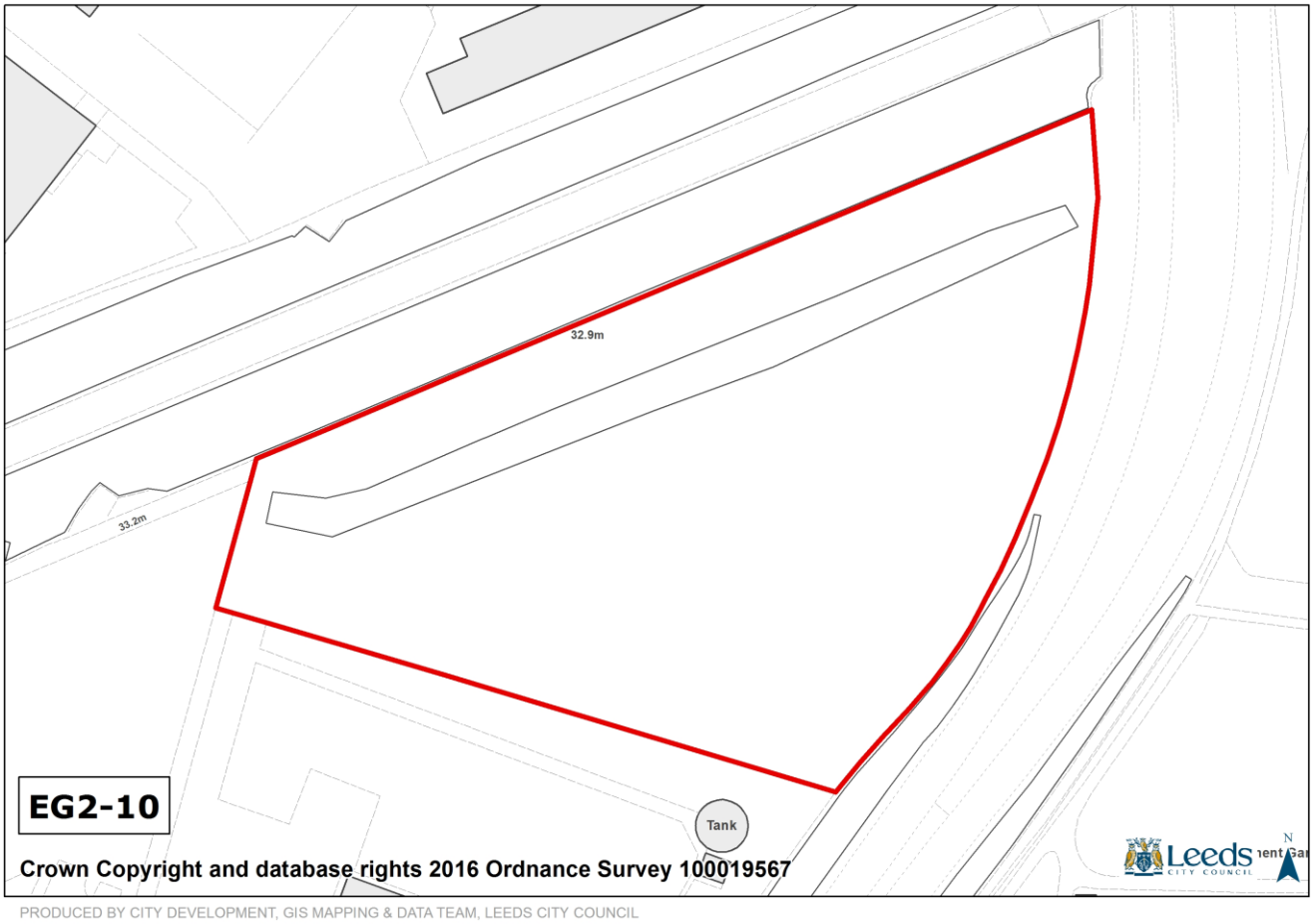

No site specific requirements

Site Reference: EG2-11 (2104230)

Site Address: Former Co-op Dairy Depot Gelderd Road Ls12

General employment allocation

Site Capacity: 1.62 hectares

Site Area: 1.62 hectares

Ward: Beeston and Holbeck

HMCA: Inner Area

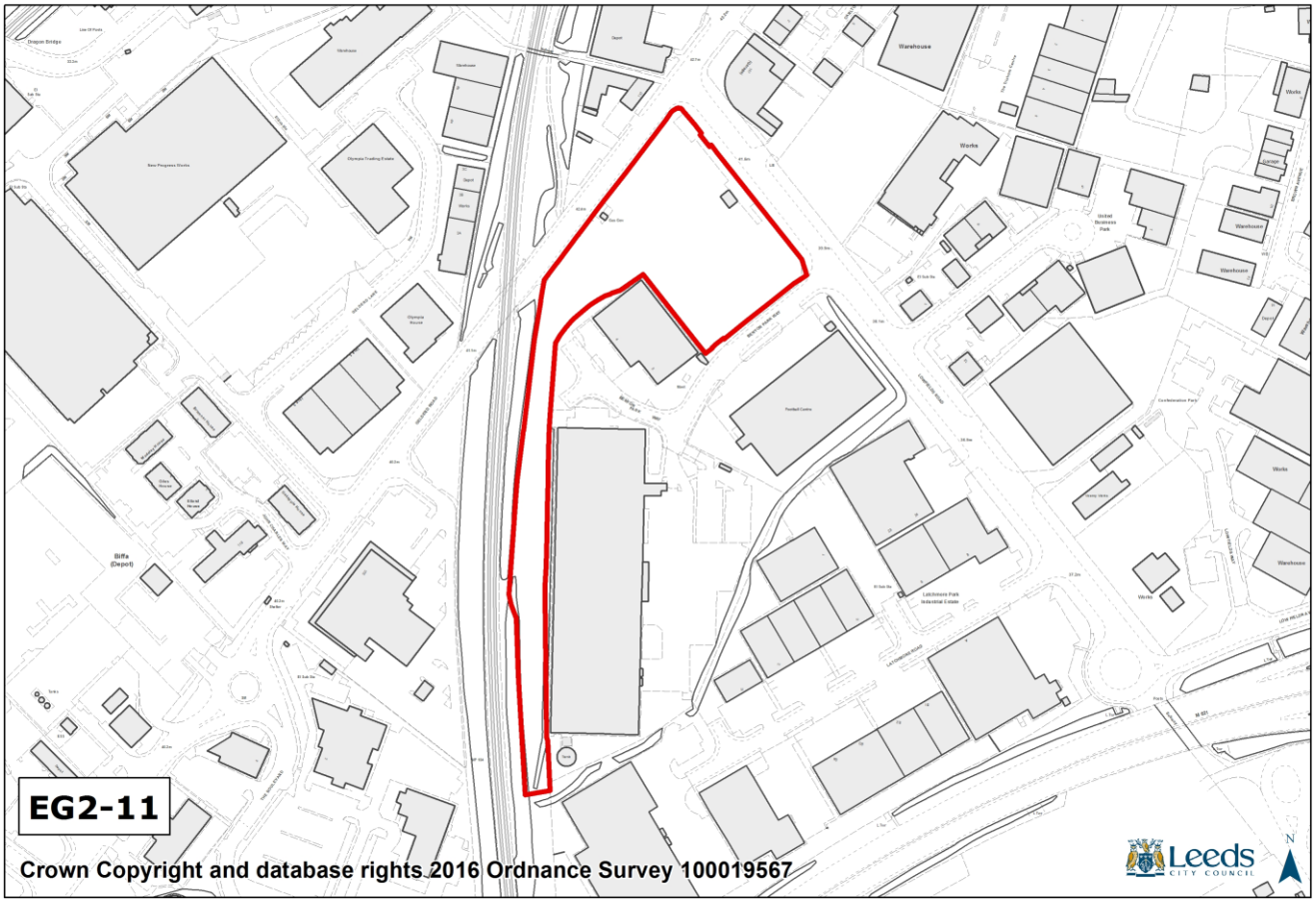

PRODUCED BY CITY DEVELOPMENT, GIS MAPPING & DATA TEAM, LEEDS CITY COUNCIL

No site specific requirements

Site Reference: EG2-12 (2103385)

Site Address: Gelderd Road Leeds 12

General employment allocation

Site Capacity: 0.99 hectares

Site Area: 0.99 hectares

Ward: Beeston and Holbeck

HMCA: Inner Area

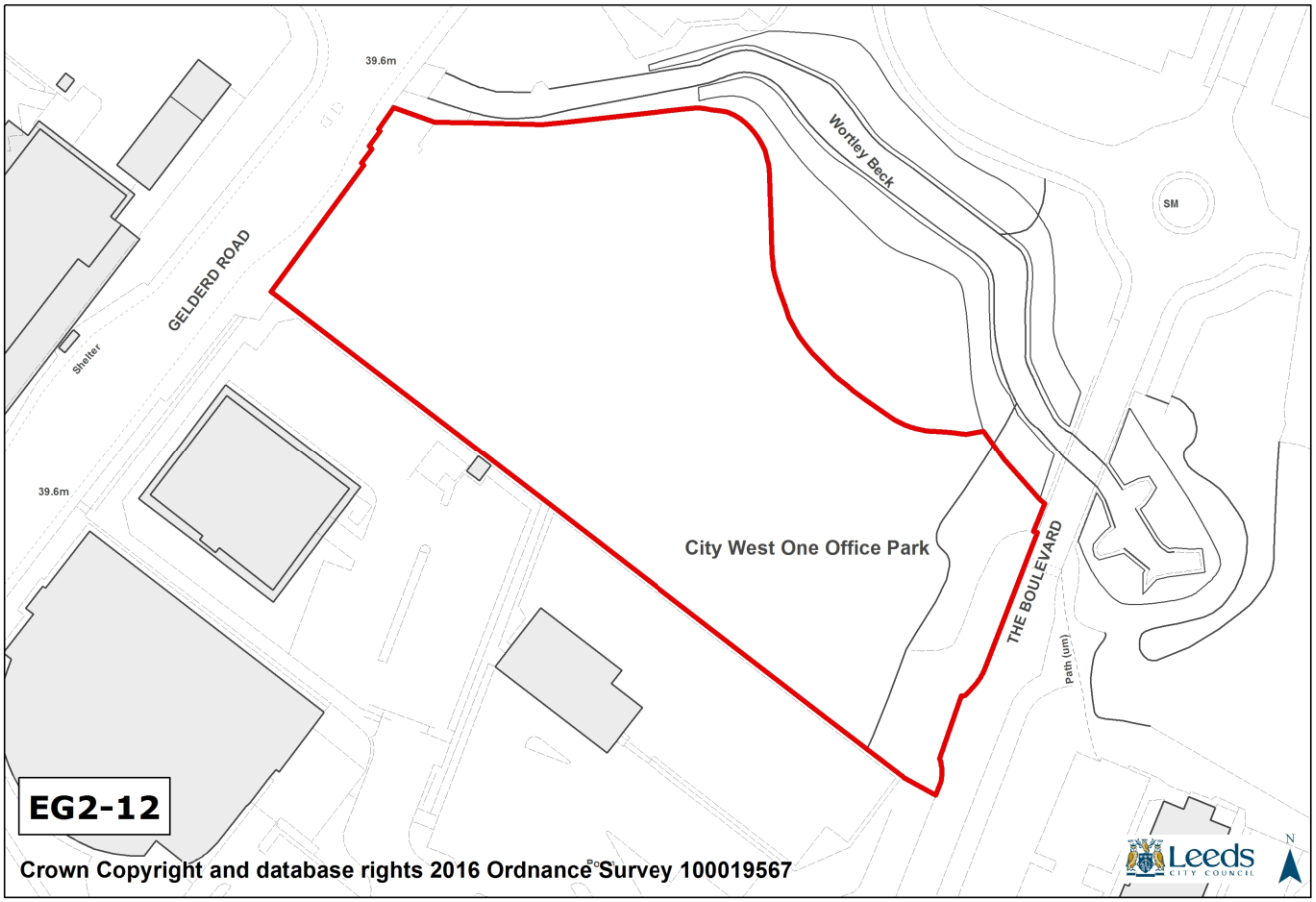

Site Requirements - EG2-12:

- **Ecology:**

An Ecological Assessment of the site is required and where appropriate, mitigation measures will need to be provided, including provision of a biodiversity buffer along the north-eastern boundary.

Site Reference: EG2-13 (2104710)

Site Address: Tulip Street Beza Street Ls10

General employment allocation

Site Capacity: 0.46 hectares

Site Area: 0.46 hectares

Ward: City and Hunslet

HMCA: Inner Area

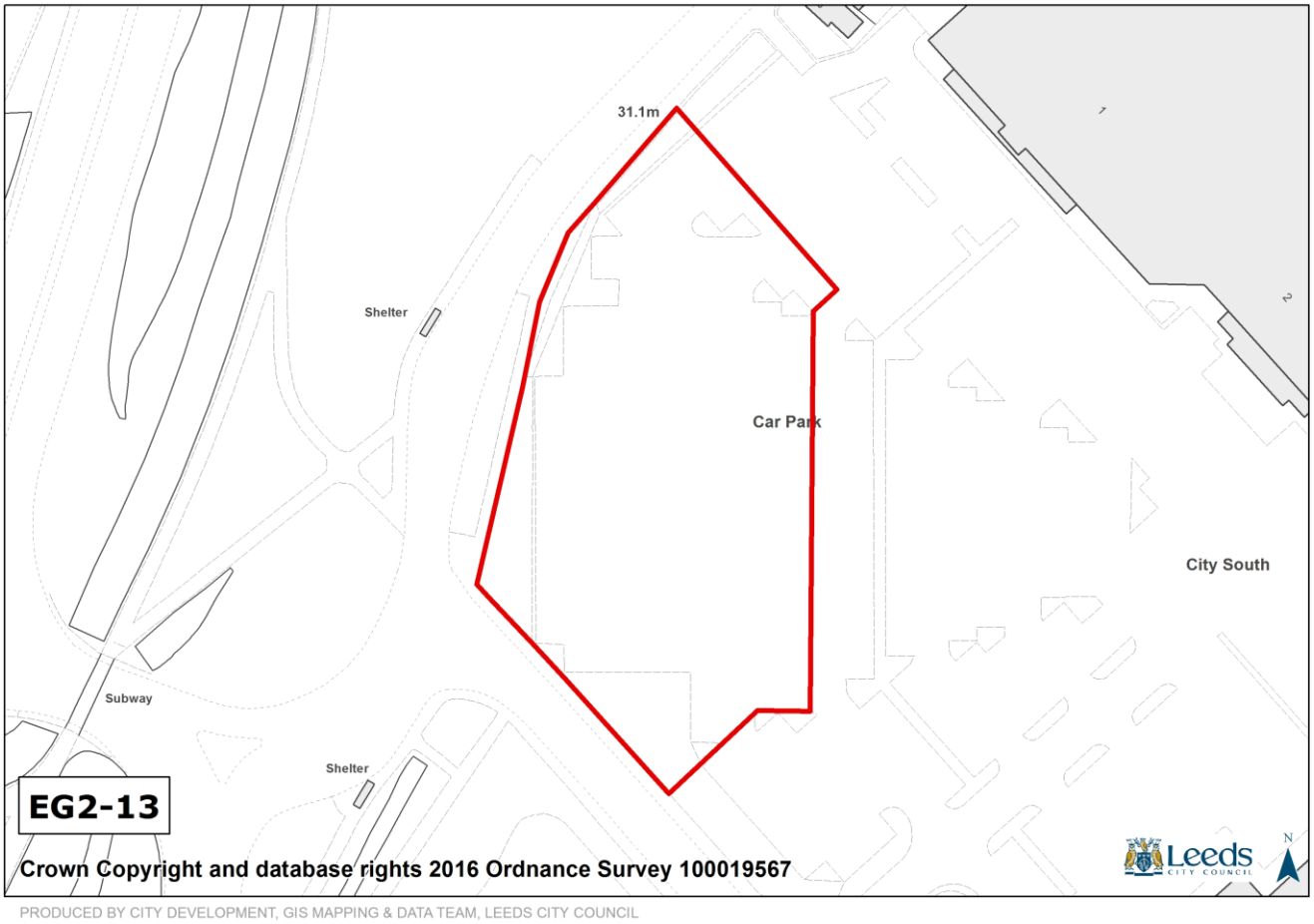

No site specific requirements

Site Reference: EG2-36 (EMP00354)

Site Address: Land at Armley Road/Wellington Road, Leeds

General employment allocation

Site Capacity: 0.82 hectares

Site Area: 0.82 hectares

Ward: Hyde Park and Woodhouse

HMCA: Inner Area

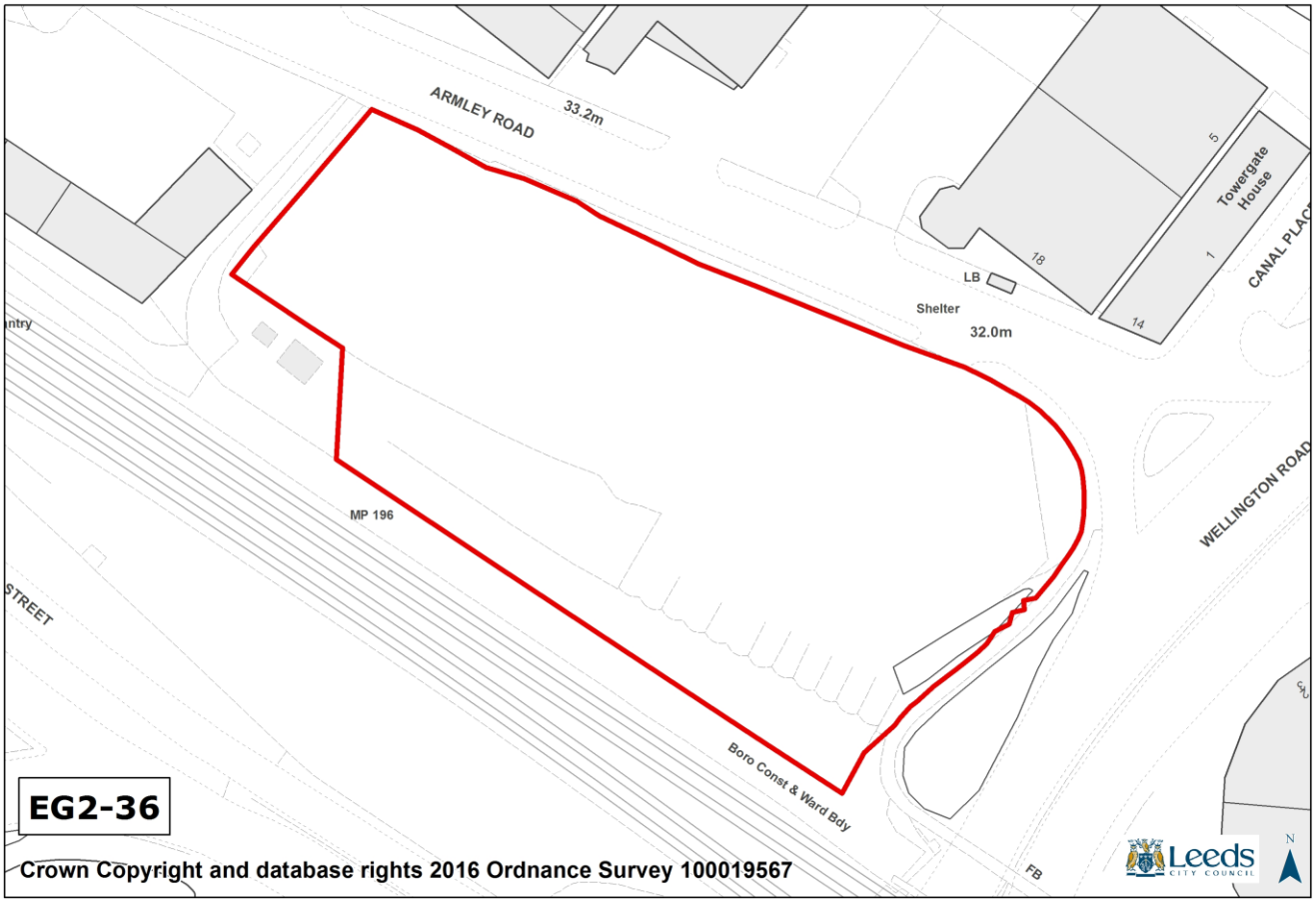

Site Requirements - EG2-36:

- **Highway Access to Site:**

Access should be taken towards the eastern end of the site avoiding the cycle track along the frontage, the north east corner of the site will need to be kept clear to provide sufficient visibility to the junction with Wellington Road

- **Local Highway Network:**

This site will have a direct impact upon Armley Gyratory and to mitigate this a contribution will be required towards works to improve capacity at Armley Gyratory and approach routes. This may take the form of a contribution towards the Leeds City Centre Package scheme.

- **Listed Buildings:**

The site is in the setting of a Listed Building. Any development should preserve the special architectural or historic interest of Listed Buildings and their setting.

GREEN SPACE PROPOSALS FOR INNER

3.4.18 The plan shows the green space sites proposed for designation within the Inner HMCA. These are predominantly existing UDP green space sites (some updated and modified to reflect the current situation) and additional sites identified through the Open Space, Sport and Recreation Assessment (OSSRA July 2011) . Existing green space located within housing or employment allocations is not identified for designation however green space provision within any housing proposal will be addressed through the planning application process and the application of Policy G4 (New Green Space Provision) of the Core Strategy. The provision of green space is also a site requirement in some cases contained in the housing section. Any UDP green space sites that are not shown are proposed for deletion mainly because they are no longer in an open space use or are below the 0.2ha threshold.

3.4.19 The Inner area is highly built up and very 'urban' in character therefore there are not the large areas of green space that are found in other areas of the city. Woodhouse Moor (19.8ha) and Woodhouse Ridge (16ha) provide opportunities for a variety of recreation in the inner north west whilst the Wykebeck Valley corridor is a 'green divide' between the high density areas of Gipton and Seacroft. There are a number of smaller open spaces such as Harehills Park (11.2ha), Holbeck Moor (4.7ha), part of Armley Park (8.9ha) and Sharp Lane (12.6ha) which are very valuable in giving people in such highly built up areas access to open spaces and opportunities to take part in outdoor recreational activities. Provision is still in need of improvement in terms of quantity, quality and accessibility. Surpluses and deficiencies by typology for the wards that fall completely or partially within the Inner HMCA will be updated and monitored by the Council.

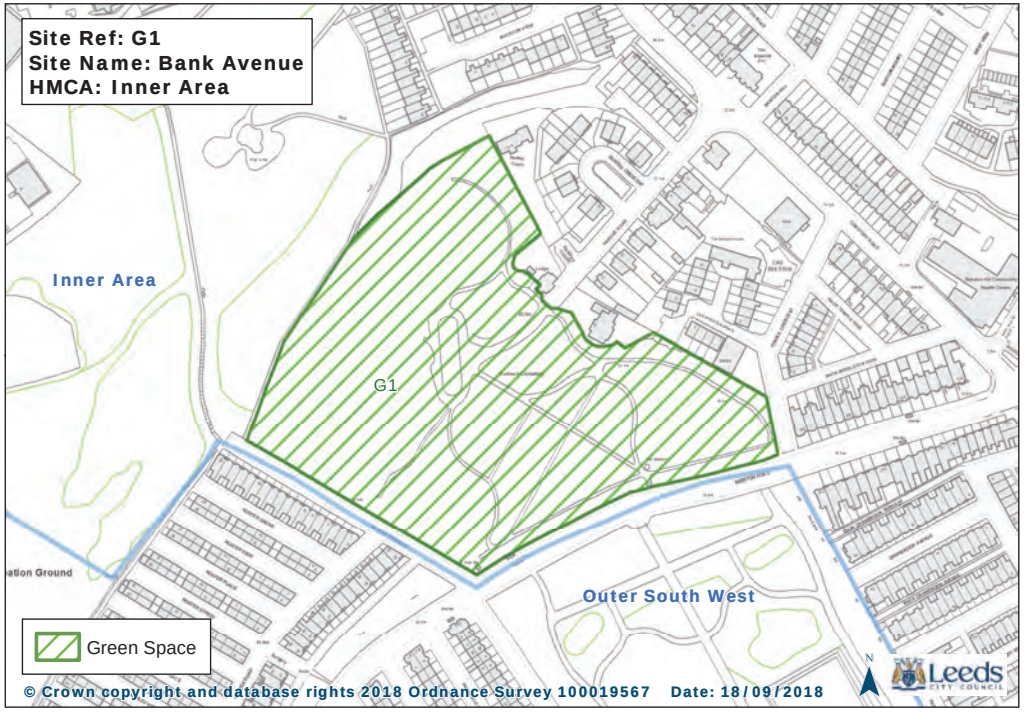
Site Ref: G1
Site Name: Bank Avenue
HMCA: Inner Area
Inner Area
G1
Outer South West
Green Space
© Crown copyright and database rights 2018 Ordnance Survey 100019567 Date: 18/09/2018
Leeds

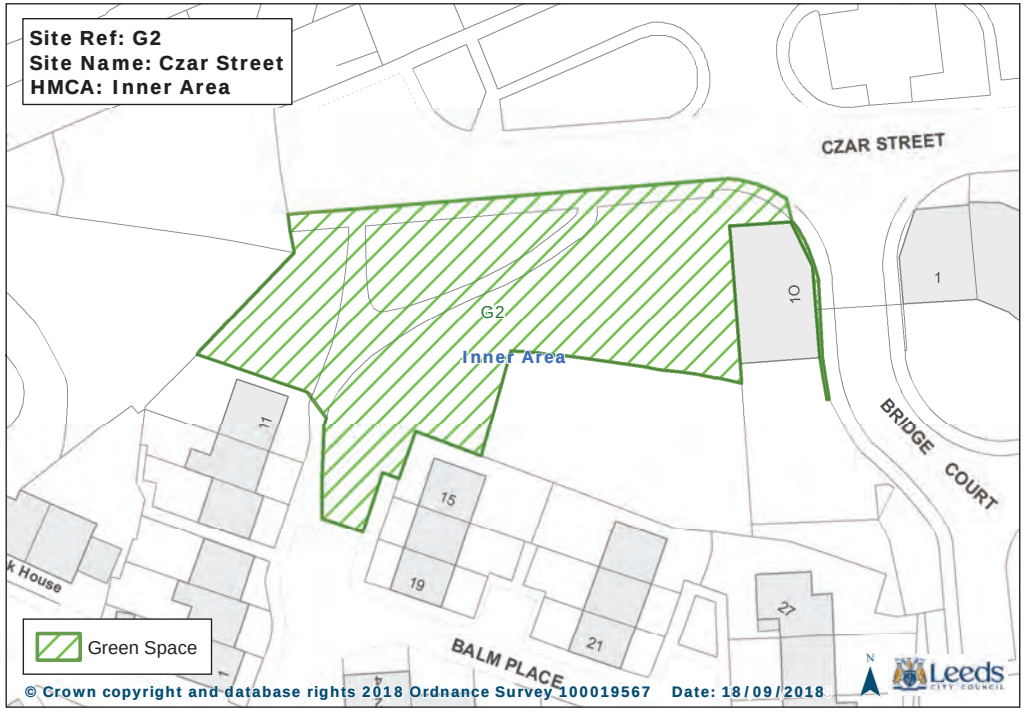
Site Ref: G2
Site Name: Czar Street
HMCA: Inner Area
CZAR STREET
G2
Inner Area
BRIDGE COURT
BALM PLACE
Green Space
© Crown copyright and database rights 2018 Ordnance Survey 100019567 Date: 18/09/2018
Leeds

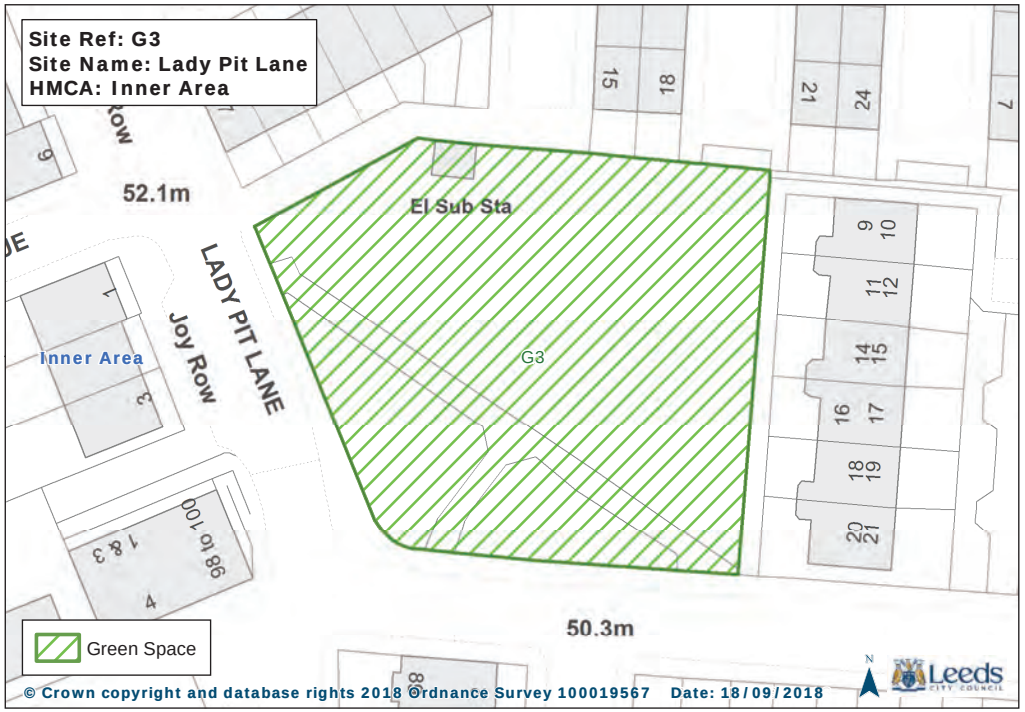
Site Ref: G3
Site Name: Lady Pit Lane
HMCA: Inner Area
52.1m
El Sub Sta
LADY PIT LANE
Joy Row
Inner Area
G3
50.3m
Green Space
© Crown copyright and database rights 2018 Ordnance Survey 100019567 Date: 18/09/2018
Leeds

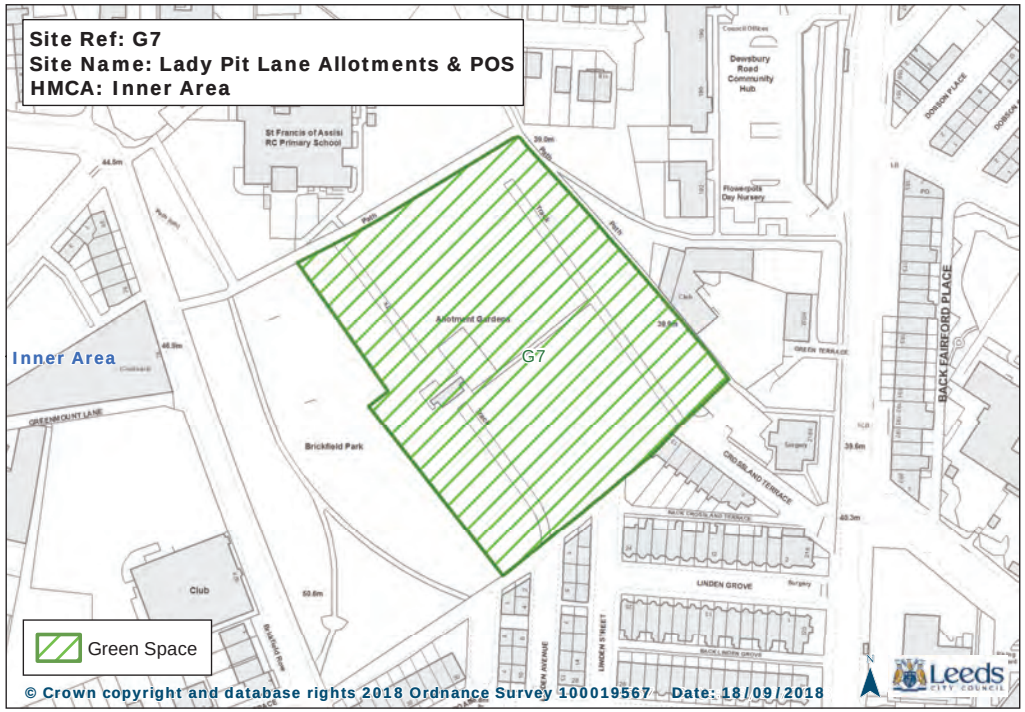
Site Ref: G7
Site Name: Lady Pit Lane Allotments & POS
HMCA: Inner Area
Inner Area
G7
Brickfield Park
Green Space
© Crown copyright and database rights 2018 Ordnance Survey 100019567 Date: 18/09/2018
Leeds

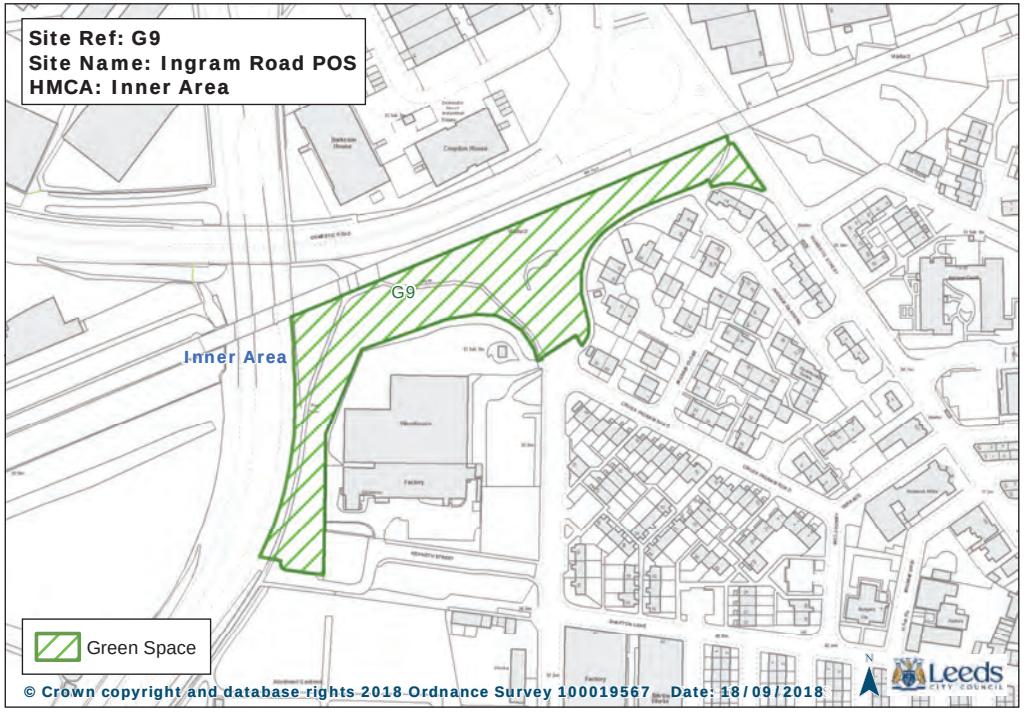
Site Ref: G9
Site Name: Ingram Road POS
HMCA: Inner Area
G9
Inner Area
Green Space
© Crown copyright and database rights 2018 Ordnance Survey 100019567 Date: 18/09/2018
Leeds

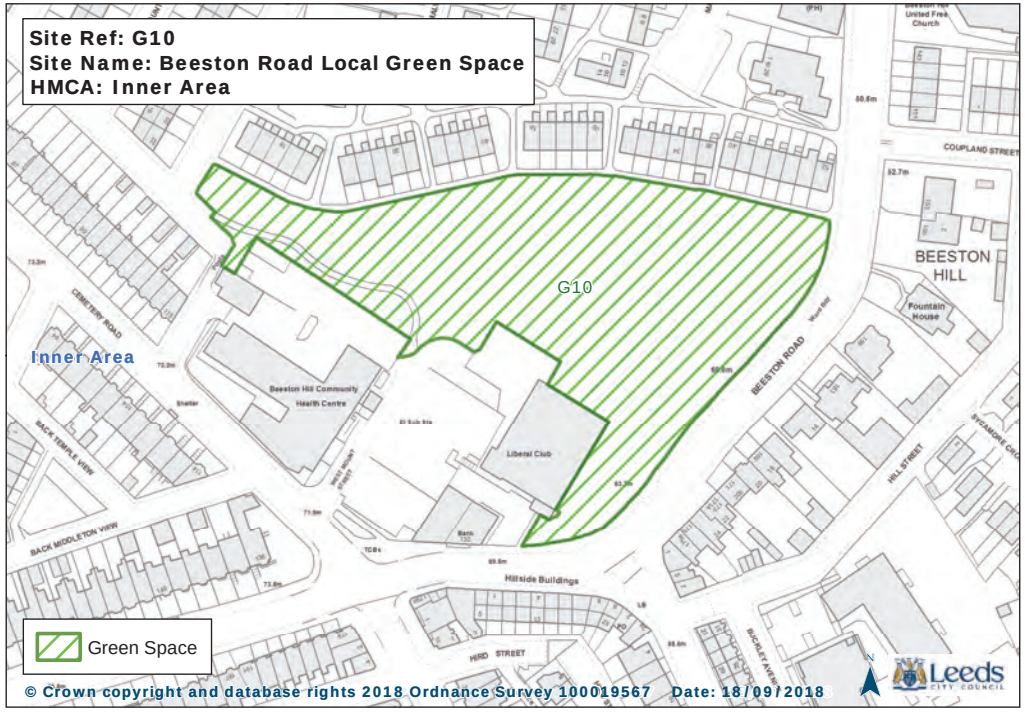
Site Ref: G10
Site Name: Beeston Road Local Green Space
HMCA: Inner Area
G10
Inner Area
BEESTON HILL
BEESTON ROAD
COUPLAND STREET
CEMETERY ROAD
BACK TEMPLE VIEW
BACK MIDDLETON VIEW
Beeston Hill Community Health Centre
Liberal Club
Hillside Buildings
HERD STREET
HILL STREET
Fountain House
Green Space
© Crown copyright and database rights 2018 Ordnance Survey 100019567 Date: 18/09/2018
Leeds

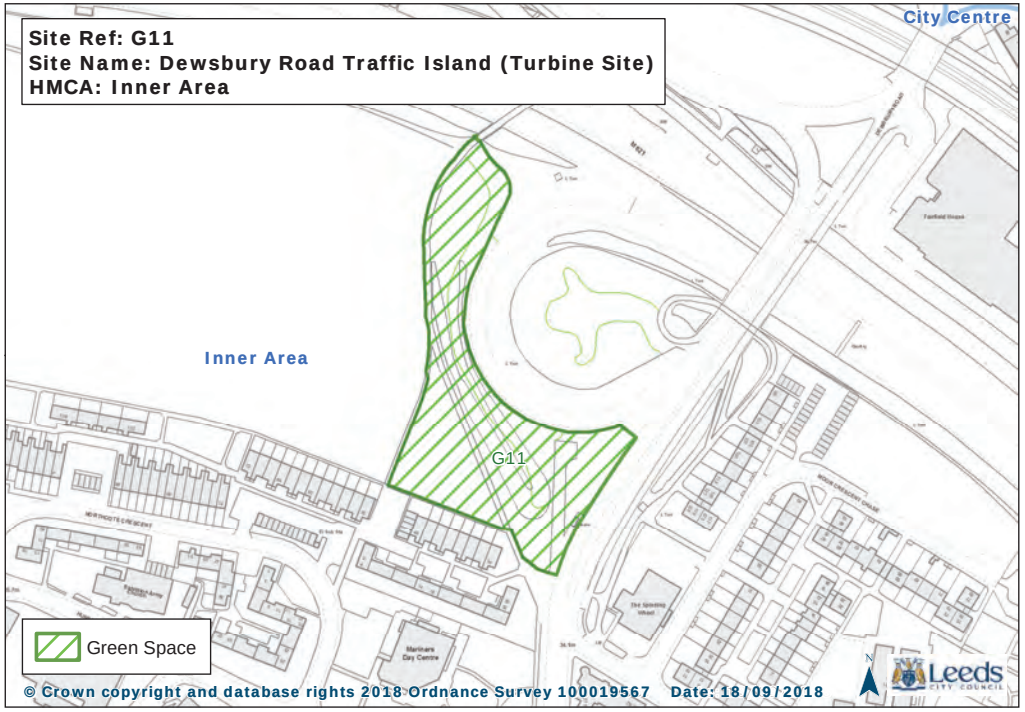
Site Ref: G11
Site Name: Dewsbury Road Traffic Island (Turbine Site)
HMCA: Inner Area
City Centre
Inner Area
G11
Green Space
© Crown copyright and database rights 2018 Ordnance Survey 100019567 Date: 18/09/2018
Leeds

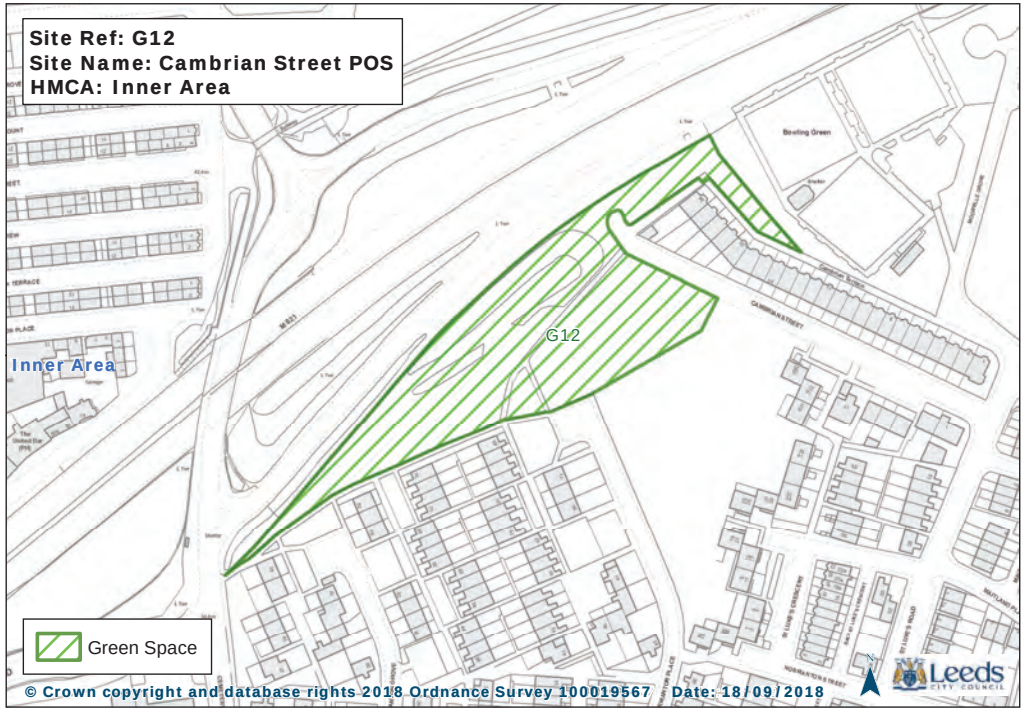
Site Ref: G12
Site Name: Cambrian Street POS
HMCA: Inner Area
G12
Inner Area
Bowling Green
Green Space
© Crown copyright and database rights 2018 Ordnance Survey 100019567 Date: 18/09/2018
Leeds

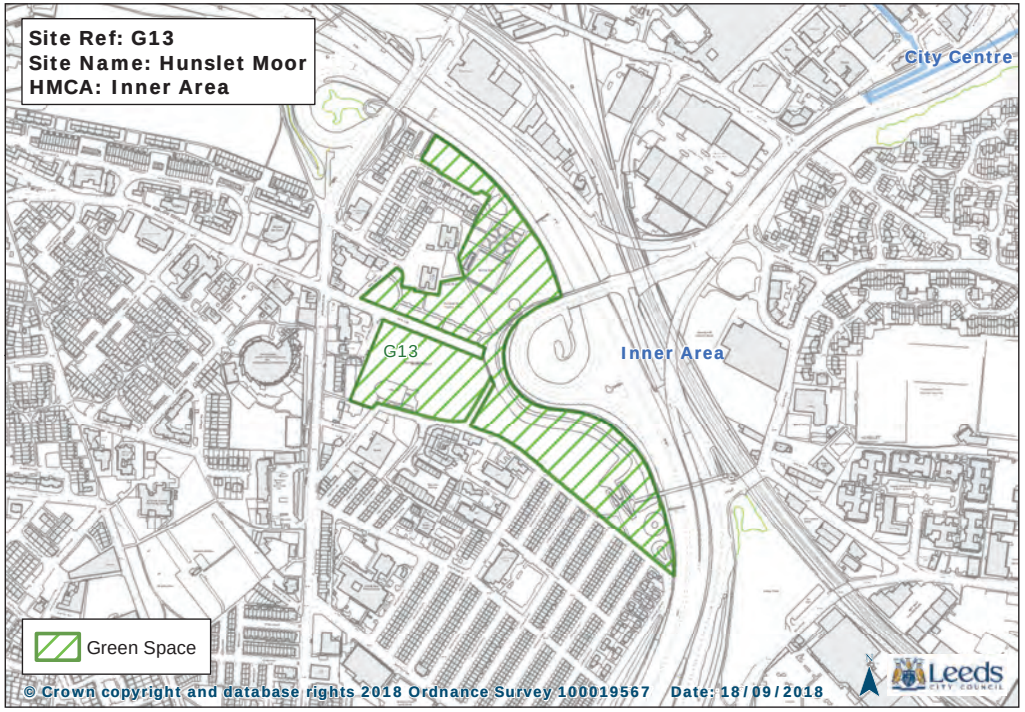
Site Ref: G13
Site Name: Hunslet Moor
HMCA: Inner Area
City Centre
Inner Area
G13
Green Space
© Crown copyright and database rights 2018 Ordnance Survey 100019567 Date: 18/09/2018
Leeds

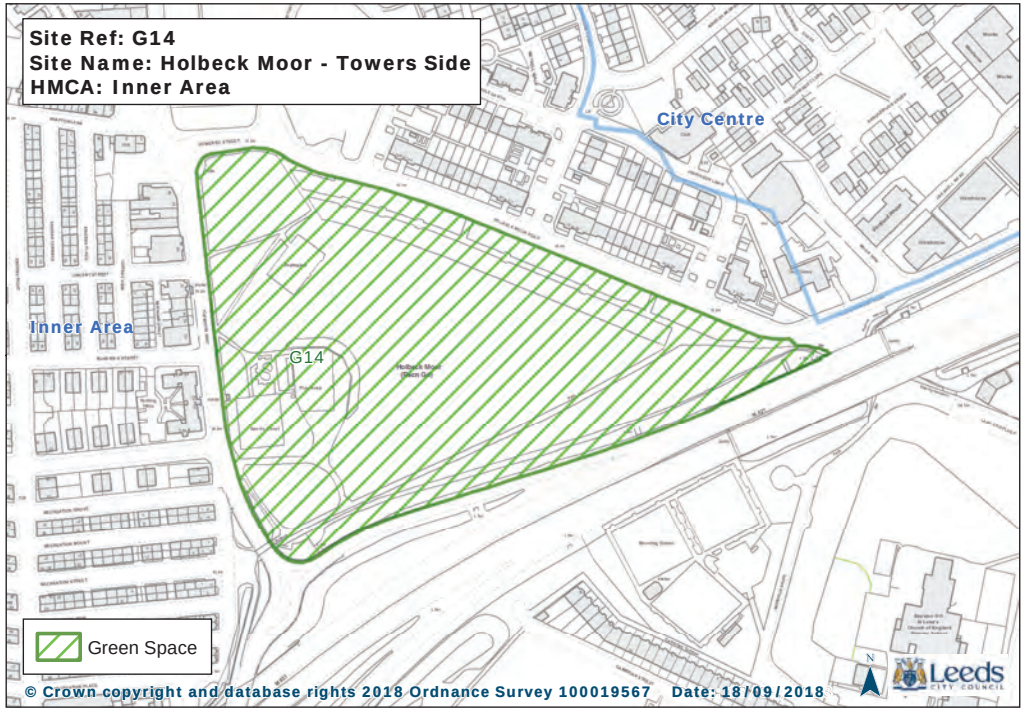
Site Ref: G14
Site Name: Holbeck Moor - Towers Side
HMCA: Inner Area
City Centre
Inner Area
G14
Green Space
© Crown copyright and database rights 2018 Ordnance Survey 100019567 Date: 18/09/2018
Leeds

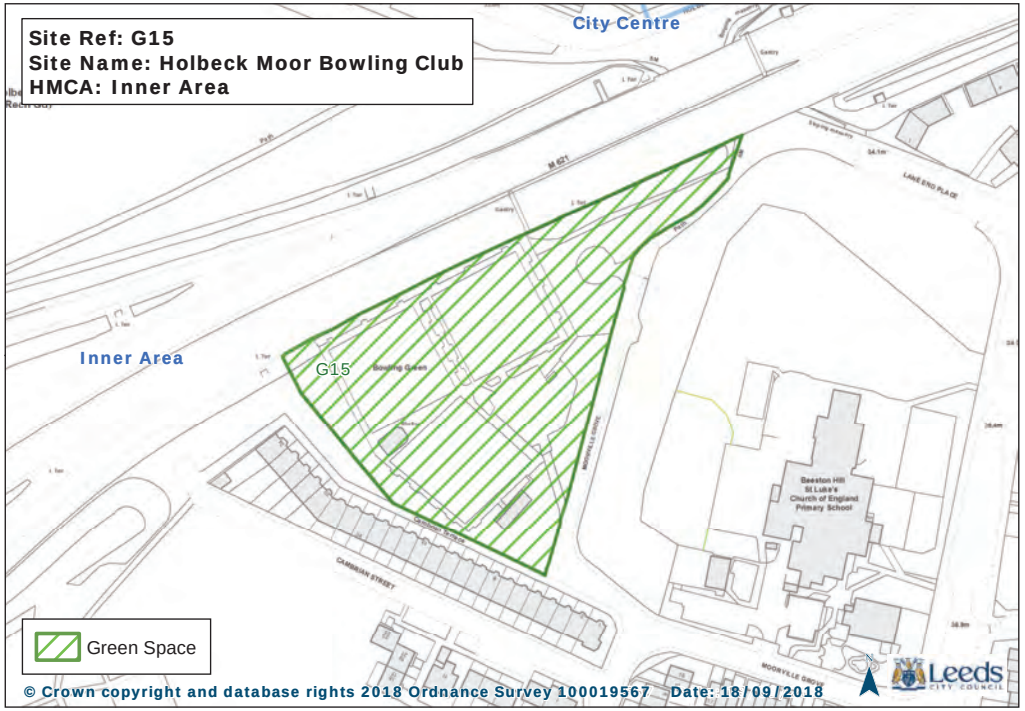
Site Ref: G15
Site Name: Holbeck Moor Bowling Club
HMCA: Inner Area
City Centre
Inner Area
G15
Green Space
© Crown copyright and database rights 2018 Ordnance Survey 100019567 Date: 18/09/2018
Leeds

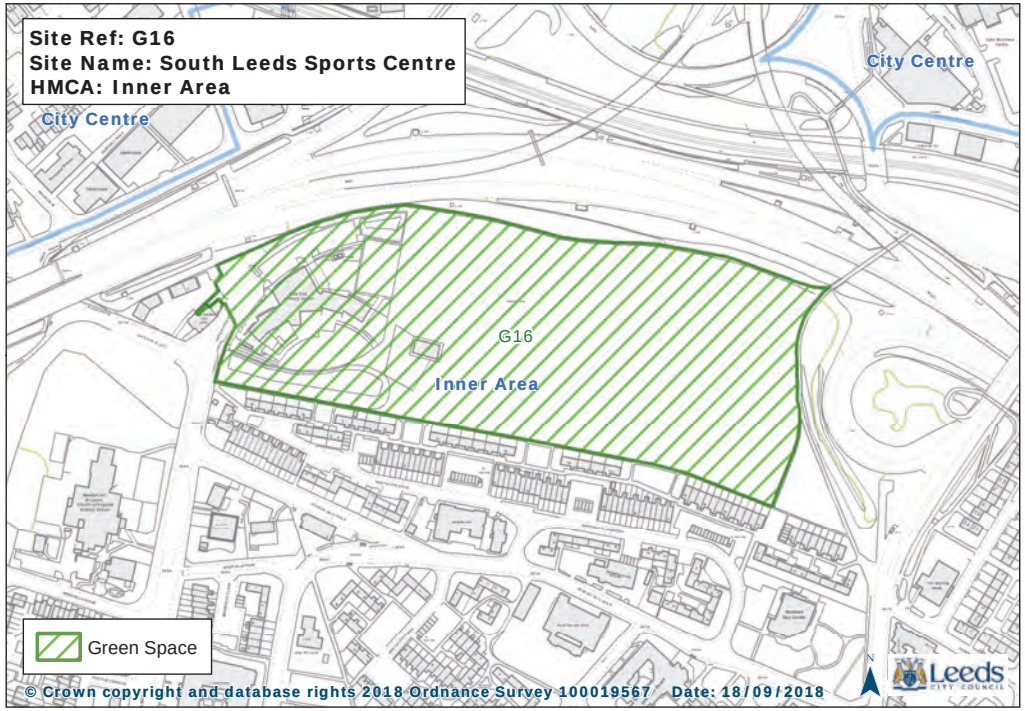
Site Ref: G16
Site Name: South Leeds Sports Centre
HMCA: Inner Area
City Centre
City Centre
G16
Inner Area
Green Space
© Crown copyright and database rights 2018 Ordnance Survey 100019567 Date: 18/09/2018
Leeds

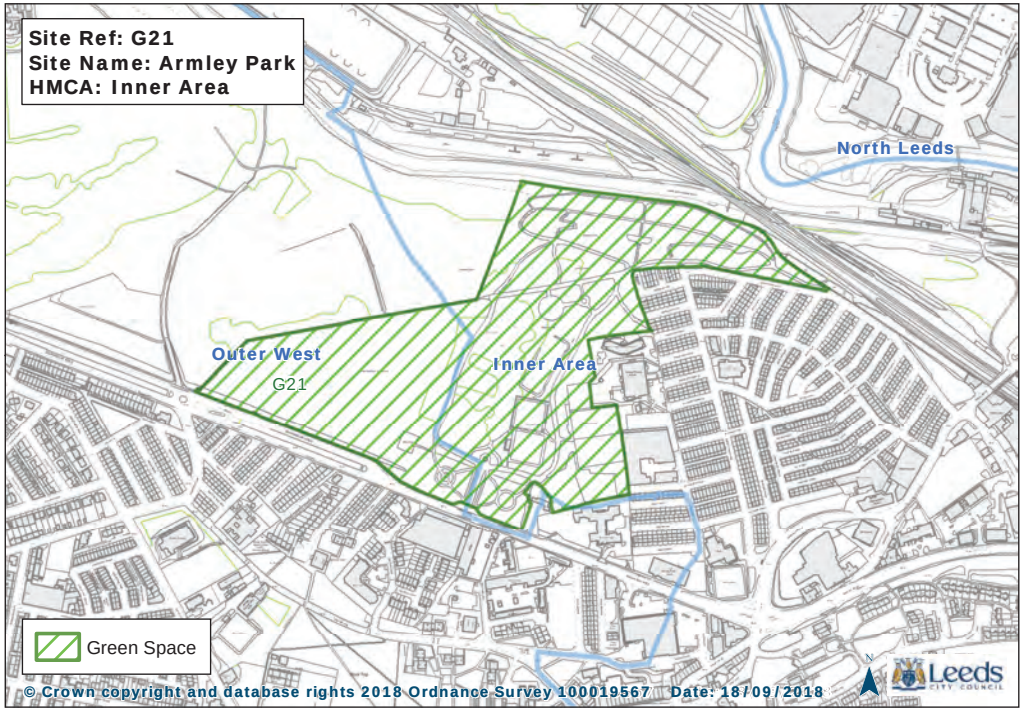
Site Ref: G21
Site Name: Armley Park
HMCA: Inner Area
North Leeds
Outer West
G21
Inner Area
Green Space
© Crown copyright and database rights 2018 Ordnance Survey 100019567 Date: 18/09/2018
Leeds

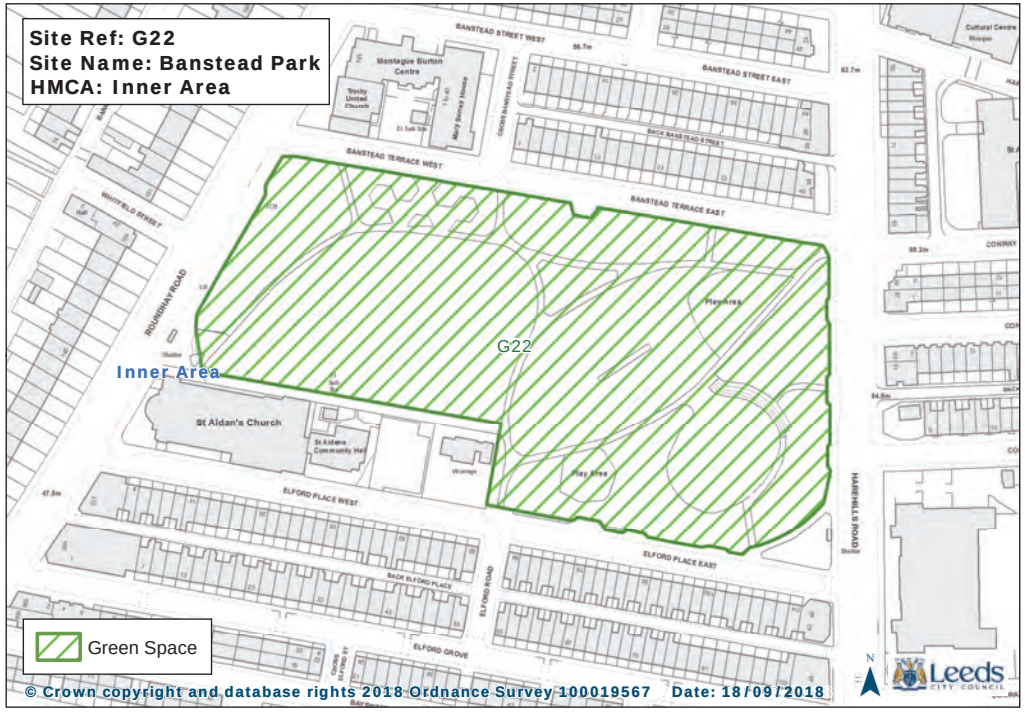
Site Ref: G22
Site Name: Banstead Park
HMCA: Inner Area
G22
Inner Area
St Aidan's Church
Green Space
© Crown copyright and database rights 2018 Ordnance Survey 100019567 Date: 18/09/2018
Leeds

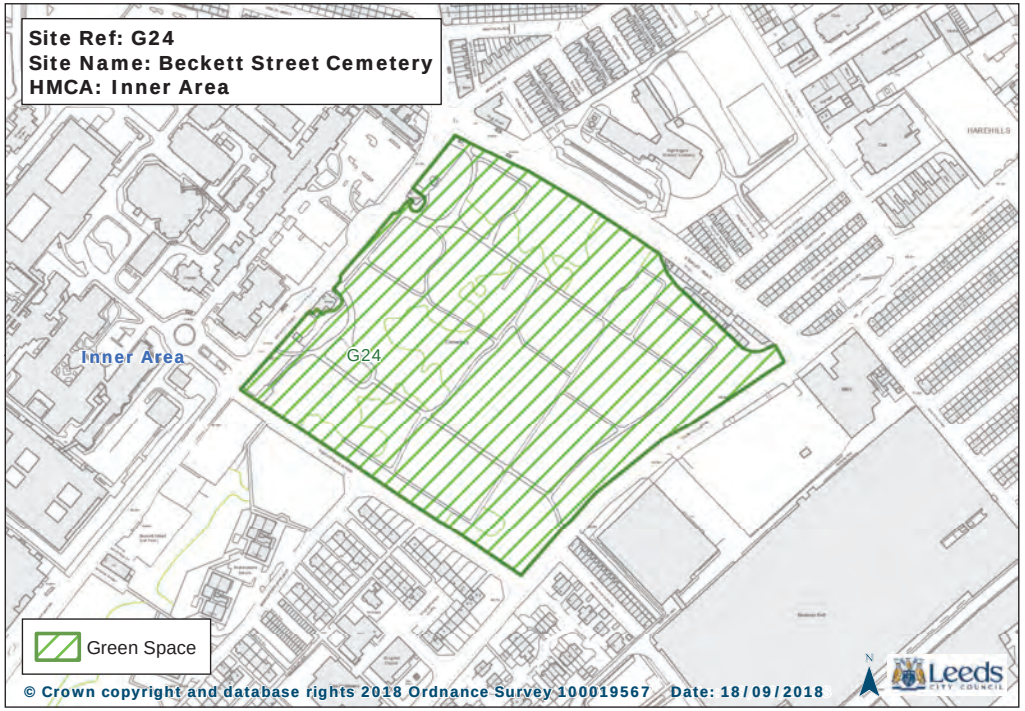
Site Ref: G24
Site Name: Beckett Street Cemetery
HMCA: Inner Area
Inner Area
G24
Green Space
© Crown copyright and database rights 2018 Ordnance Survey 100019567 Date: 18/09/2018
Leeds

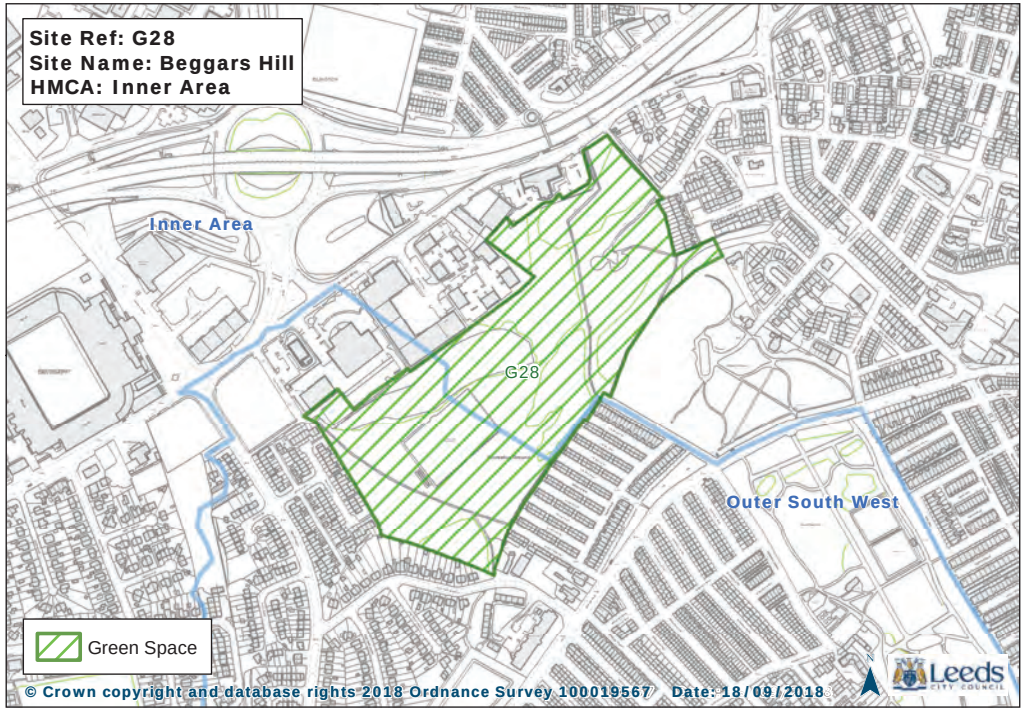
Site Ref: G28
Site Name: Beggars Hill
HMCA: Inner Area
Inner Area
G28
Outer South West
Green Space
© Crown copyright and database rights 2018 Ordnance Survey 100019567 Date: 18/09/2018
Leeds

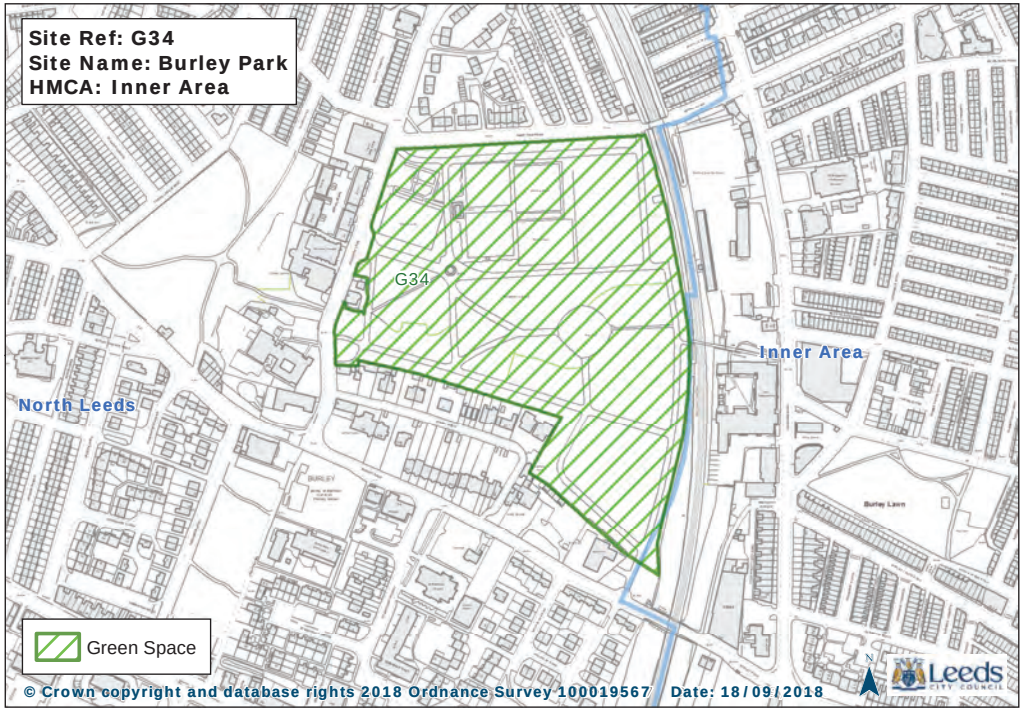
Site Ref: G34
Site Name: Burley Park
HMCA: Inner Area
G34
Inner Area
North Leeds
Green Space
© Crown copyright and database rights 2018 Ordnance Survey 100019567
Date: 18/09/2018
Leeds

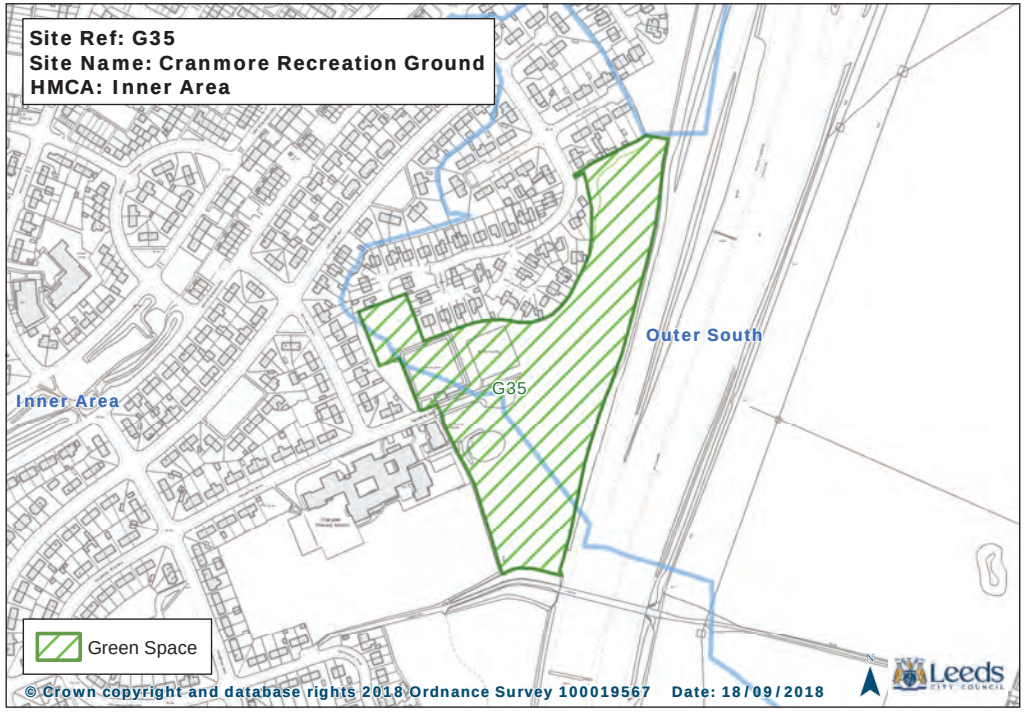
Site Ref: G35
Site Name: Cranmore Recreation Ground
HMCA: Inner Area
Outer South
G35
Inner Area
Green Space
© Crown copyright and database rights 2018 Ordnance Survey 100019567
Date: 18/09/2018
Leeds

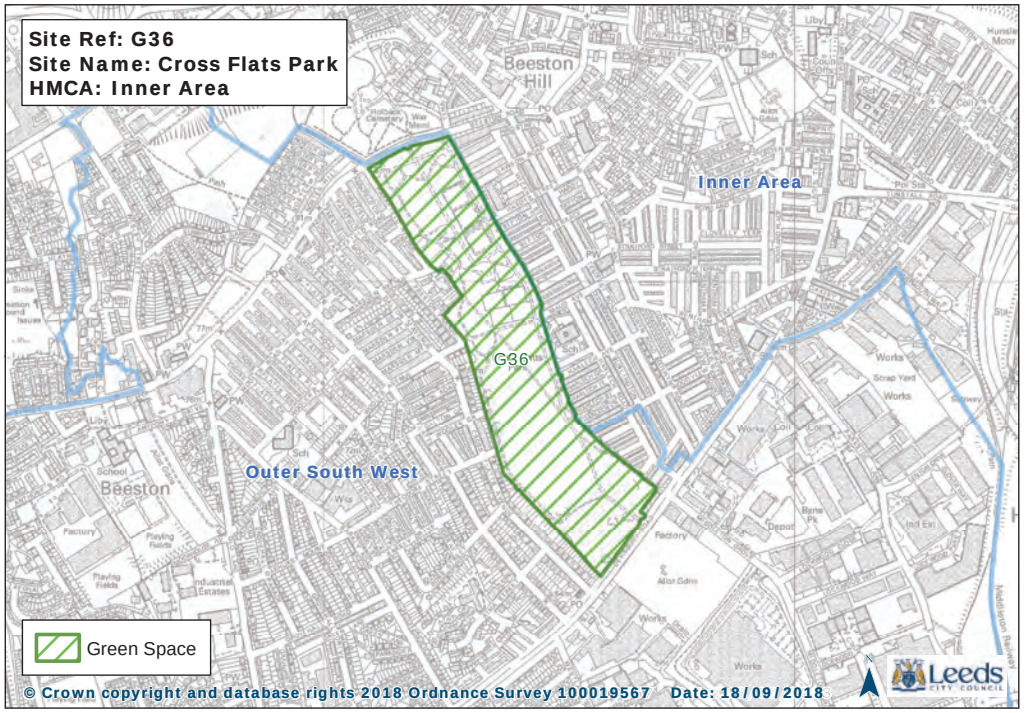
Site Ref: G36
Site Name: Cross Flats Park
HMCA: Inner Area
Beeston Hill
Inner Area
G36
Outer South West
Beeston
Green Space
© Crown copyright and database rights 2018 Ordnance Survey 100019567
Date: 18/09/2018
Leeds

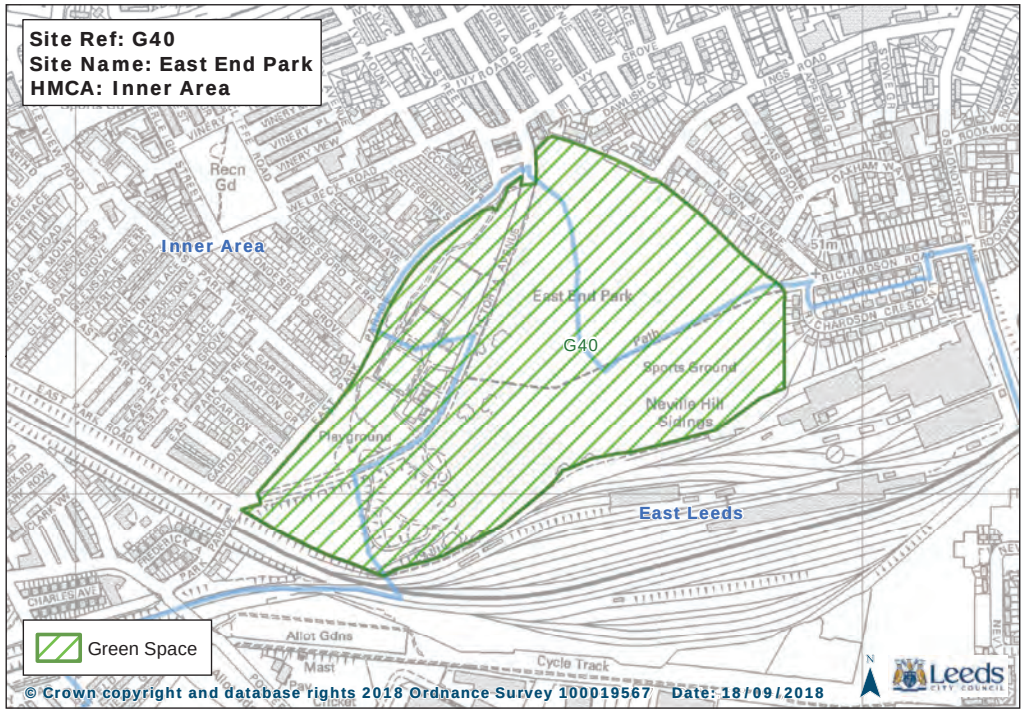
Site Ref: G40
Site Name: East End Park
HMCA: Inner Area
Inner Area
East End Park
G40
Sports Ground
East Leeds
Green Space
© Crown copyright and database rights 2018 Ordnance Survey 100019567
Date: 18/09/2018
Leeds

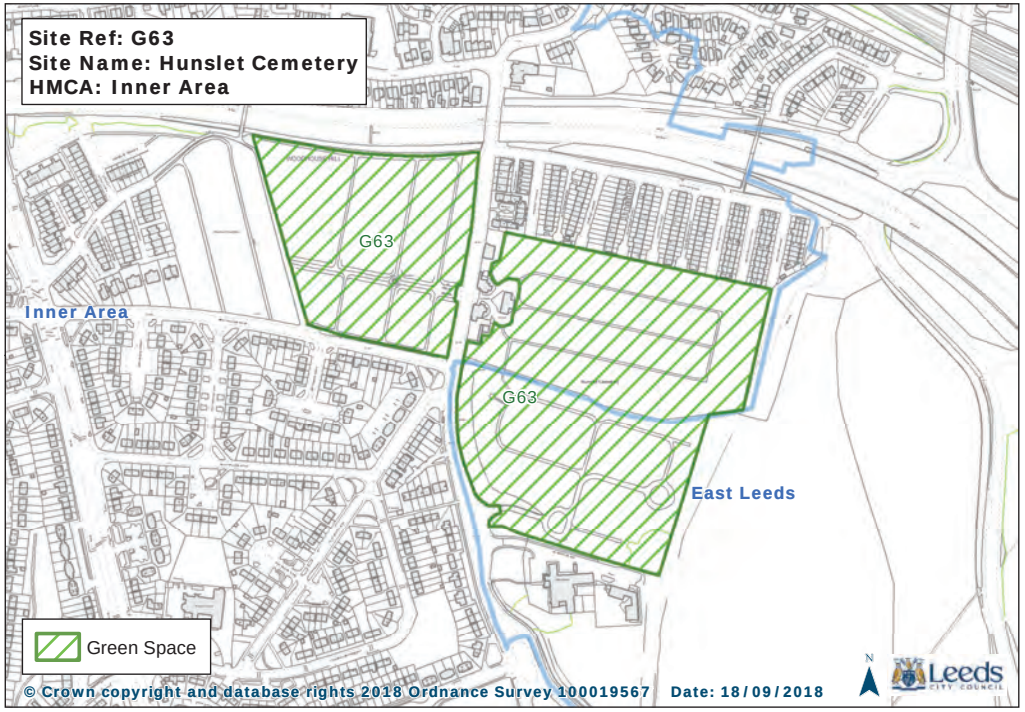
Site Ref: G63
Site Name: Hunslet Cemetery
HMCA: Inner Area
G63
G63
Inner Area
East Leeds
Green Space
© Crown copyright and database rights 2018 Ordnance Survey 100019567
Date: 18/09/2018
Leeds

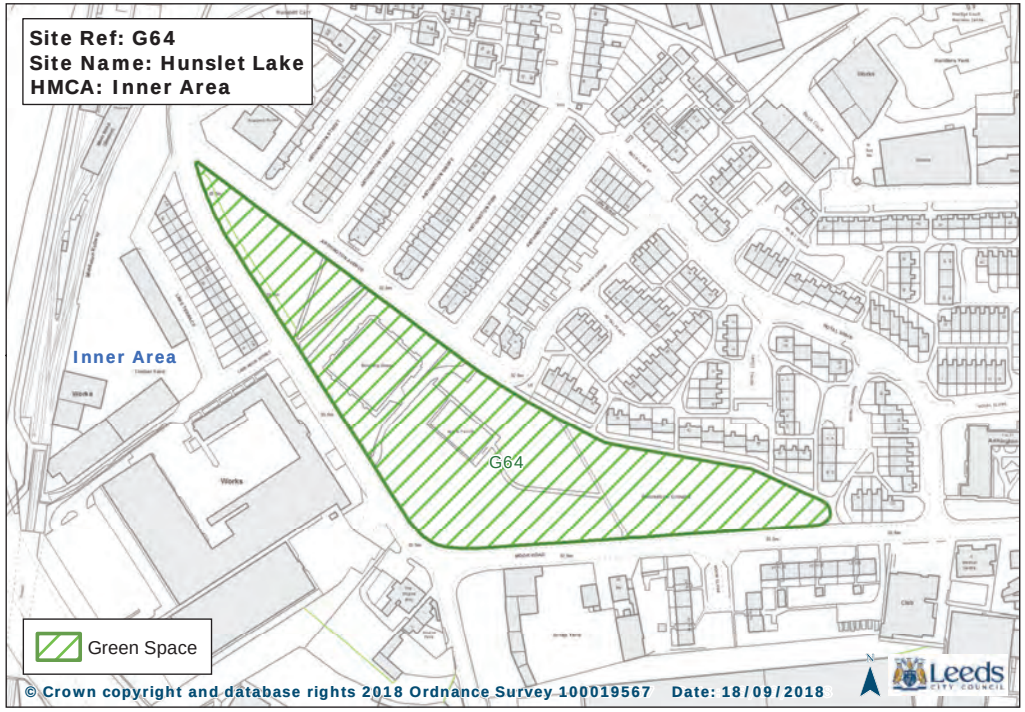
Site Ref: G64
Site Name: Hunslet Lake
HMCA: Inner Area
Inner Area
G64
Green Space
© Crown copyright and database rights 2018 Ordnance Survey 100019567
Date: 18/09/2018
Leeds

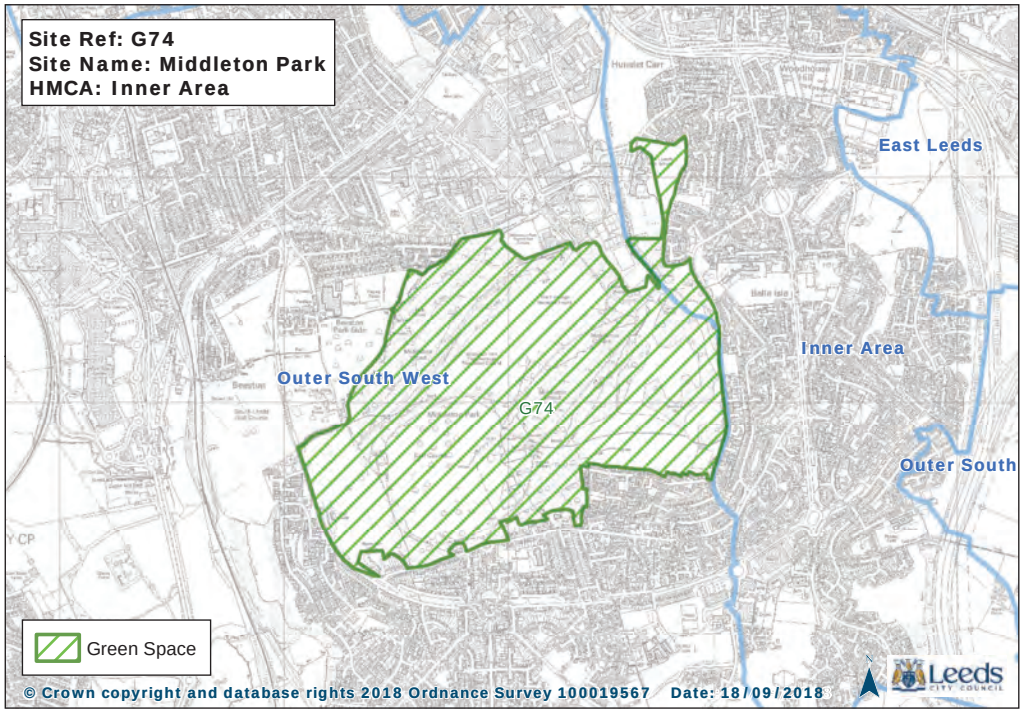
Site Ref: G74
Site Name: Middleton Park
HMCA: Inner Area
East Leeds
Inner Area
Outer South West
G74
Outer South
Green Space
© Crown copyright and database rights 2018 Ordnance Survey 100019567
Date: 18/09/2018
Leeds

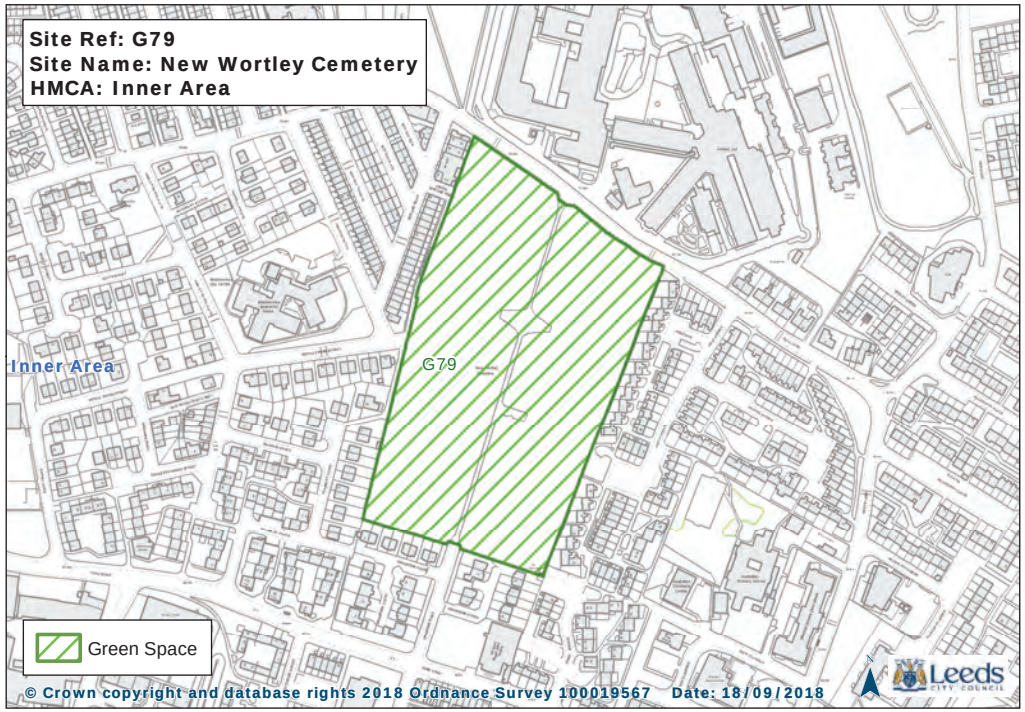
Site Ref: G79
Site Name: New Wortley Cemetery
HMCA: Inner Area
Inner Area
G79
Green Space
© Crown copyright and database rights 2018 Ordnance Survey 100019567
Date: 18/09/2018
Leeds

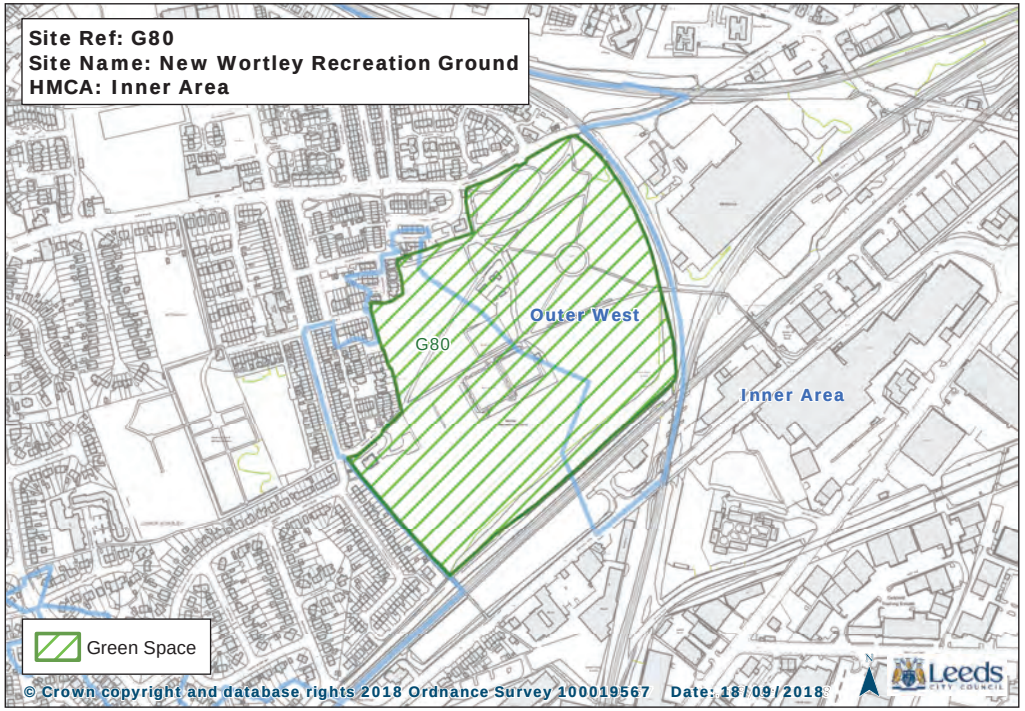
Site Ref: G80
Site Name: New Wortley Recreation Ground
HMCA: Inner Area
Outer West
G80
Inner Area
Green Space
© Crown copyright and database rights 2018 Ordnance Survey 100019567 Date: 18/09/2018
Leeds

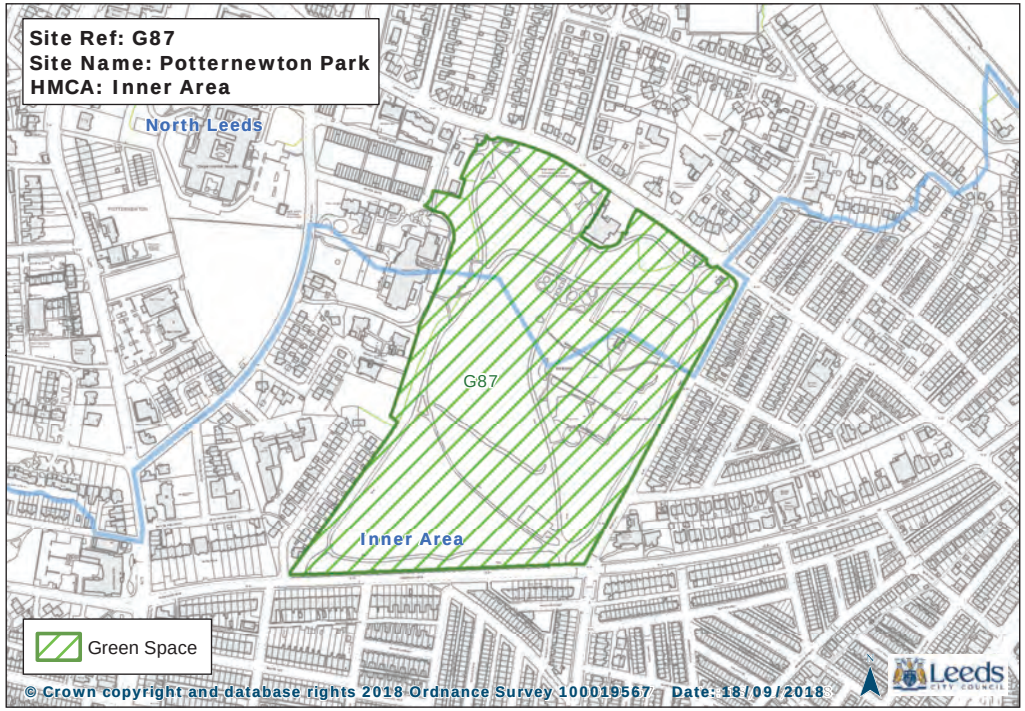
Site Ref: G87
Site Name: Potternewton Park
HMCA: Inner Area
North Leeds
G87
Inner Area
Green Space
© Crown copyright and database rights 2018 Ordnance Survey 100019567 Date: 18/09/2018
Leeds

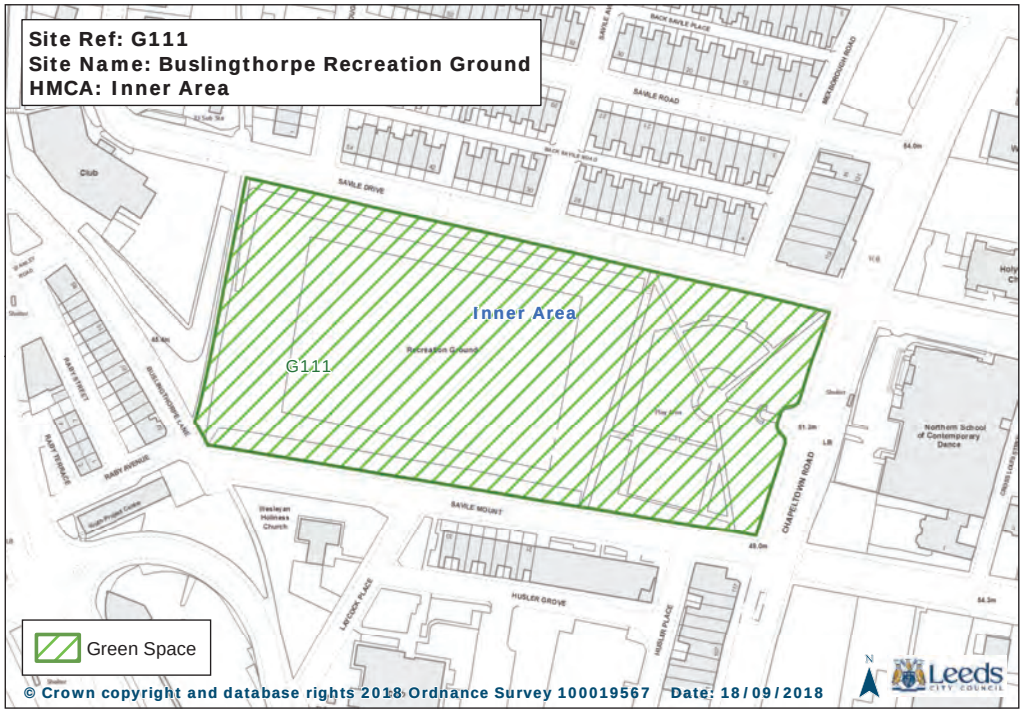
Site Ref: G111
Site Name: Buslingthorpe Recreation Ground
HMCA: Inner Area
Inner Area
G111
Green Space
© Crown copyright and database rights 2018 Ordnance Survey 100019567 Date: 18/09/2018
Leeds

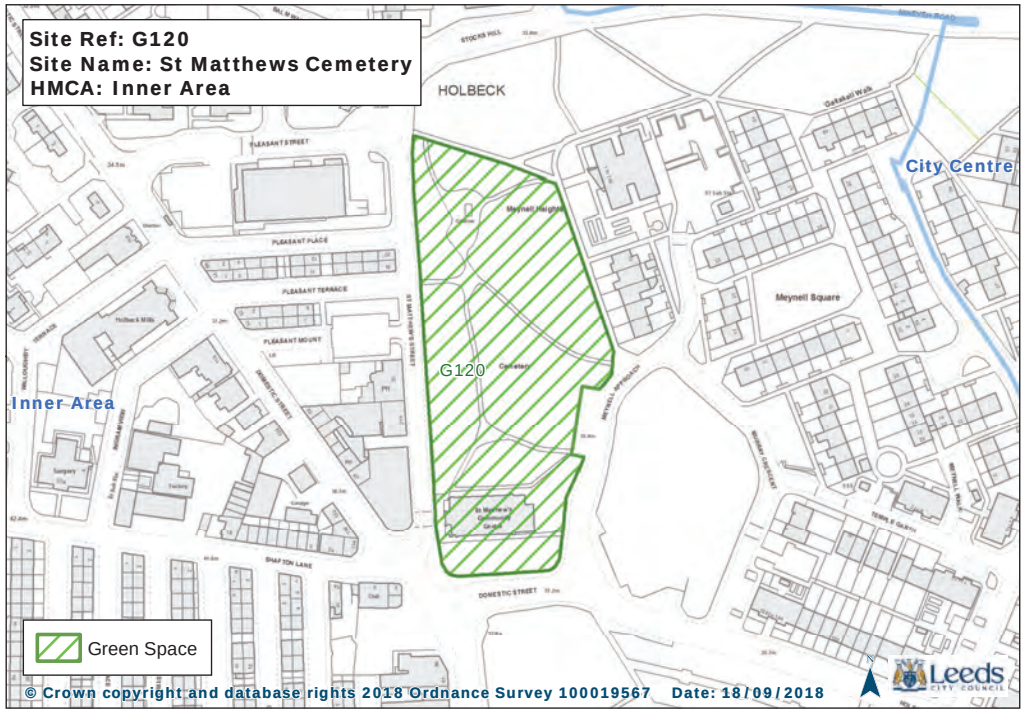
Site Ref: G120
Site Name: St Matthews Cemetery
HMCA: Inner Area
HOLBECK
City Centre
Inner Area
G120
Green Space
© Crown copyright and database rights 2018 Ordnance Survey 100019567 Date: 18/09/2018
Leeds

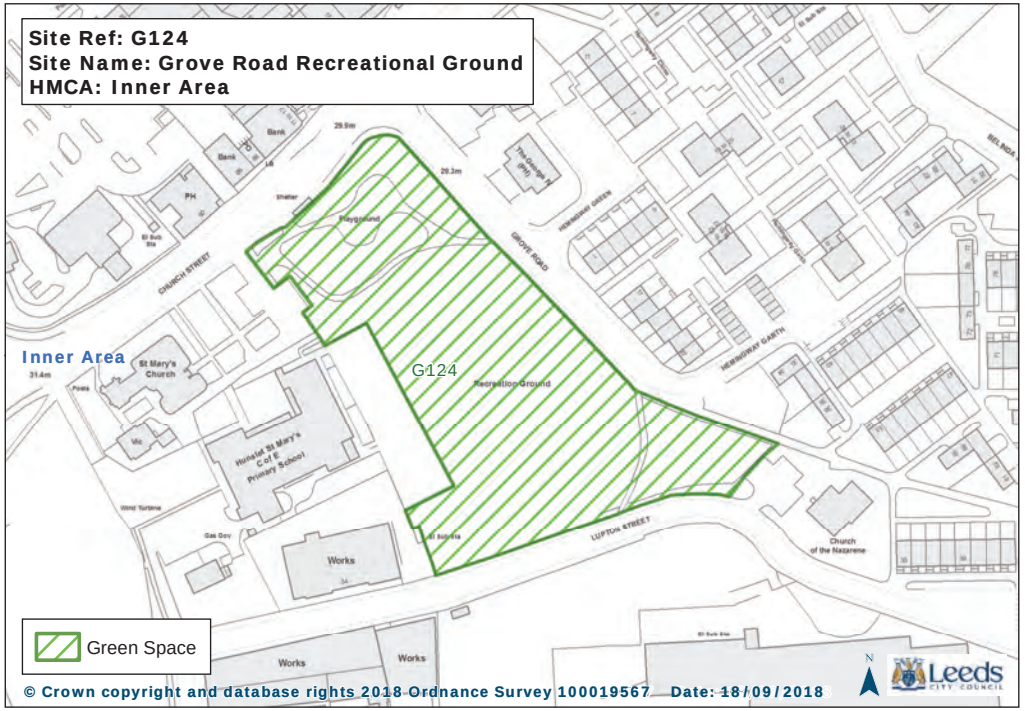
Site Ref: G124
Site Name: Grove Road Recreational Ground
HMCA: Inner Area
Inner Area
G124
Green Space
© Crown copyright and database rights 2018 Ordnance Survey 100019567 Date: 18/09/2018

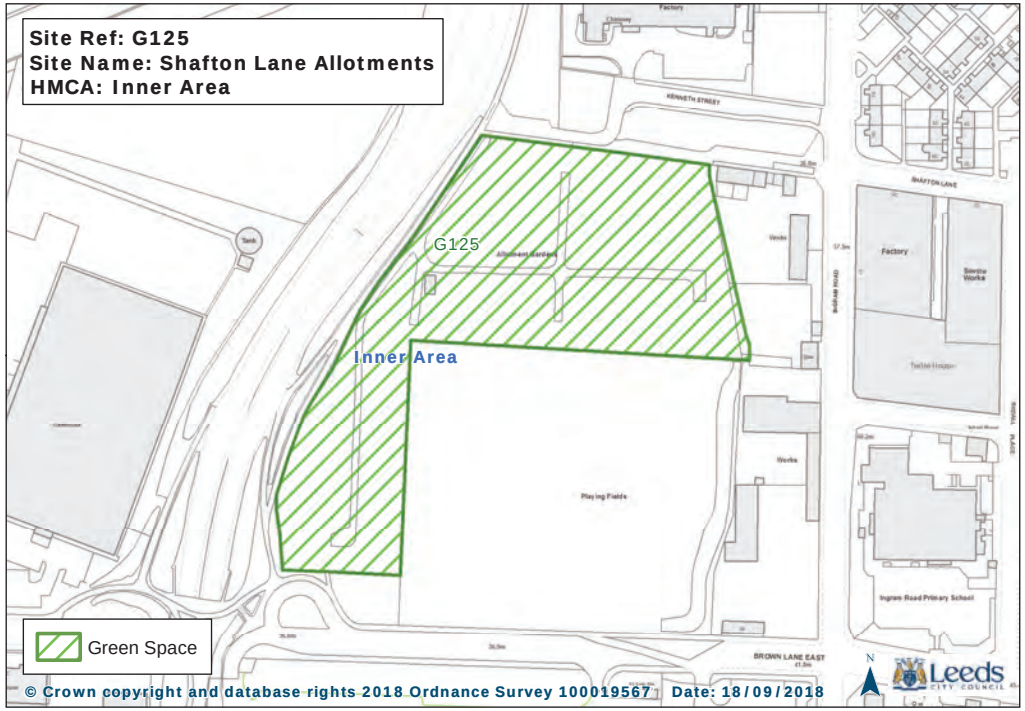
Site Ref: G125
Site Name: Shafton Lane Allotments
HMCA: Inner Area
G125
Inner Area
Green Space
© Crown copyright and database rights 2018 Ordnance Survey 100019567 Date: 18/09/2018

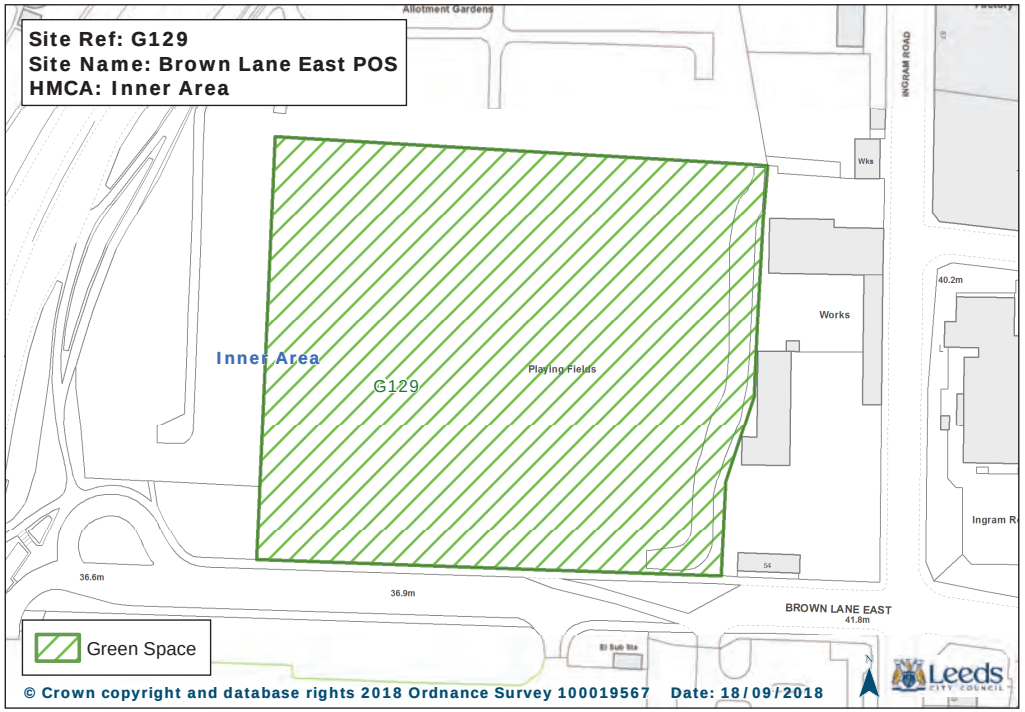
Site Ref: G129
Site Name: Brown Lane East POS
HMCA: Inner Area
Inner Area
G129
Green Space
© Crown copyright and database rights 2018 Ordnance Survey 100019567 Date: 18/09/2018

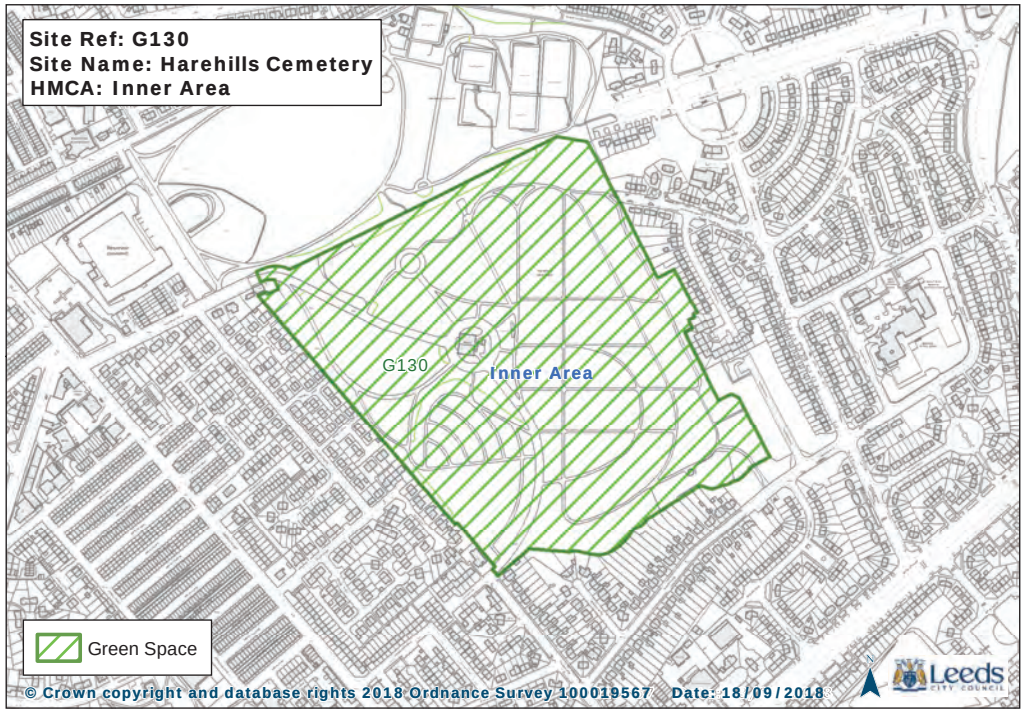
Site Ref: G130
Site Name: Harehills Cemetery
HMCA: Inner Area
G130
Inner Area
Green Space
© Crown copyright and database rights 2018 Ordnance Survey 100019567 Date: 18/09/2018

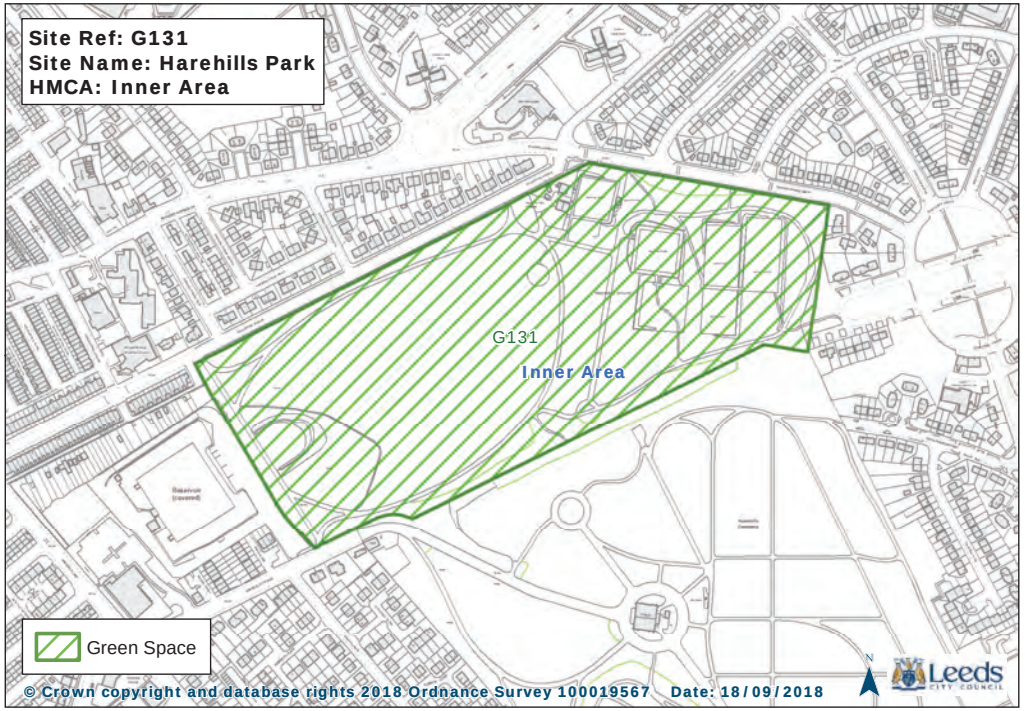
Site Ref: G131
Site Name: Harehills Park
HMCA: Inner Area
G131
Inner Area
Green Space
© Crown copyright and database rights 2018 Ordnance Survey 100019567 Date: 18/09/2018
Leeds

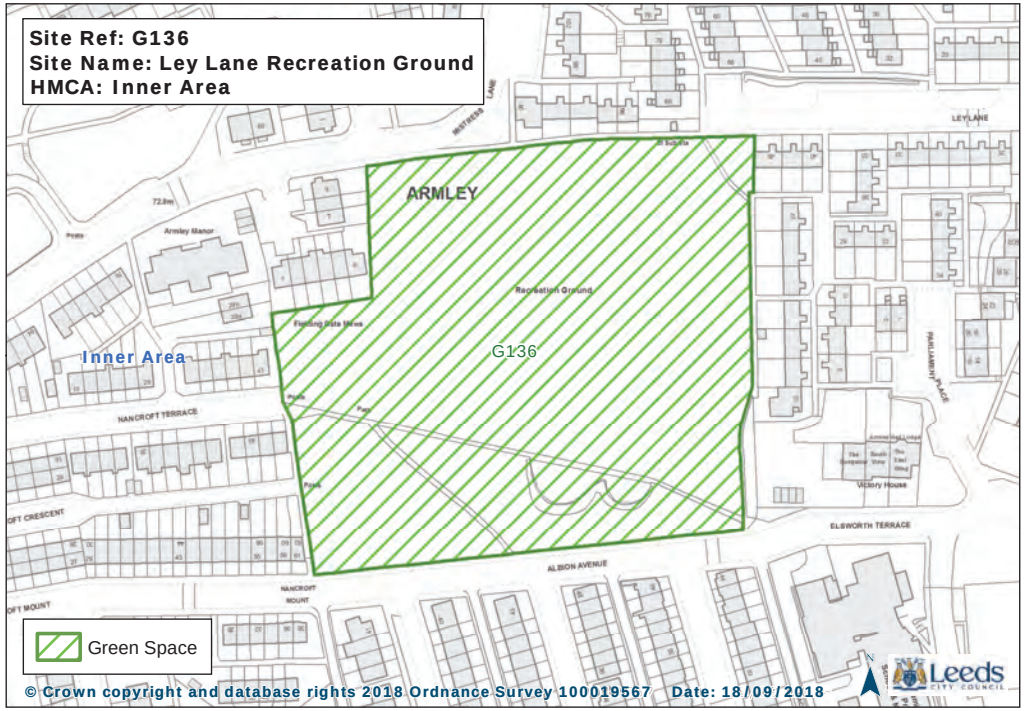
Site Ref: G136
Site Name: Ley Lane Recreation Ground
HMCA: Inner Area
ARMLEY
Inner Area
G136
Green Space
© Crown copyright and database rights 2018 Ordnance Survey 100019567 Date: 18/09/2018
Leeds

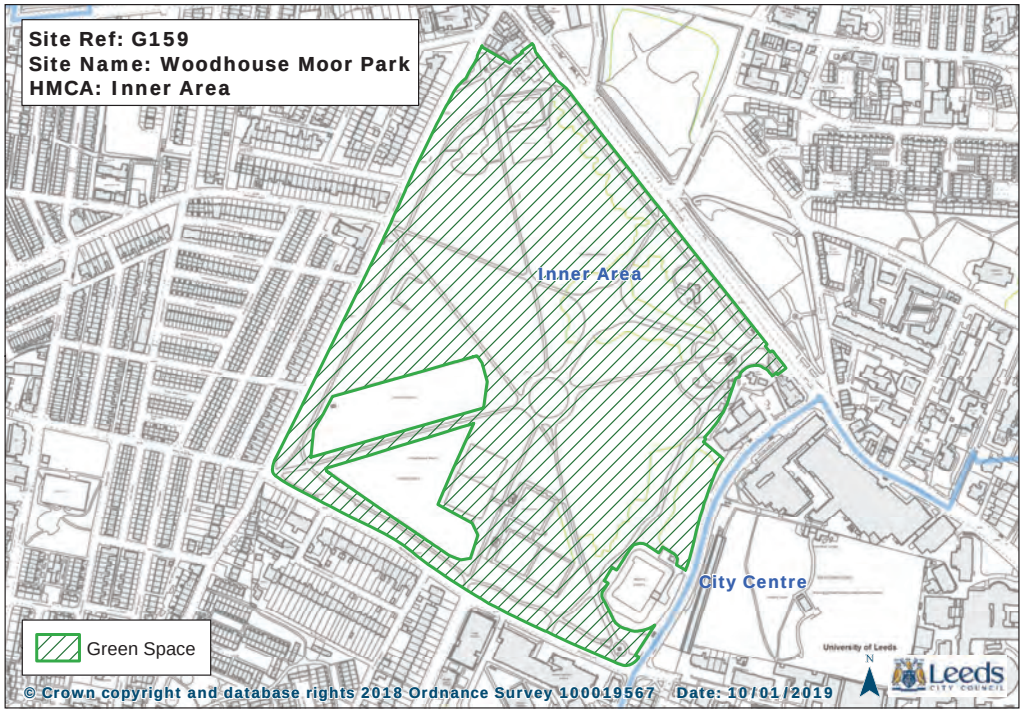
Site Ref: G159
Site Name: Woodhouse Moor Park
HMCA: Inner Area
Inner Area
City Centre
Green Space
© Crown copyright and database rights 2018 Ordnance Survey 100019567 Date: 10/01/2019
Leeds

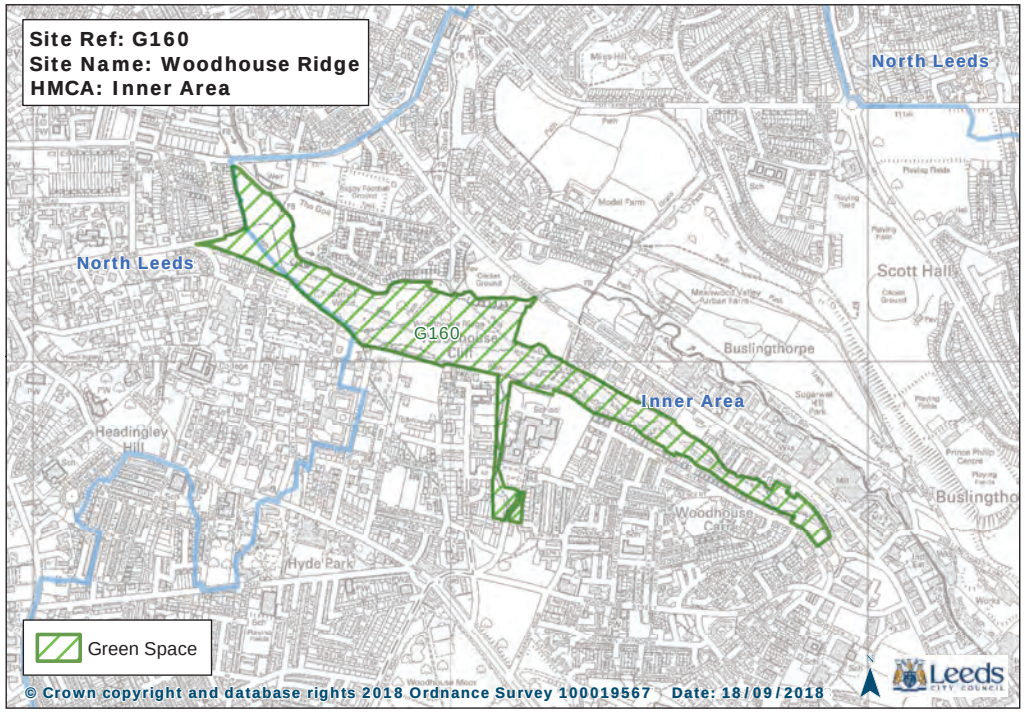
Site Ref: G160
Site Name: Woodhouse Ridge
HMCA: Inner Area
North Leeds
North Leeds
G160
Inner Area
Green Space
© Crown copyright and database rights 2018 Ordnance Survey 100019567 Date: 18/09/2018
Leeds

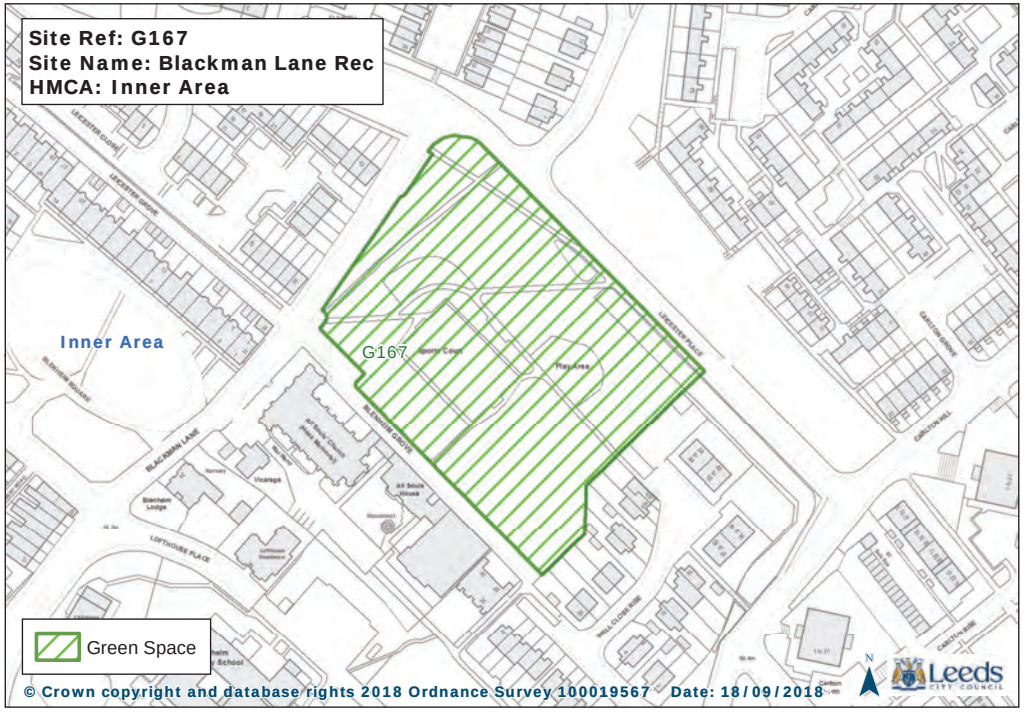
Site Ref: G167
Site Name: Blackman Lane Rec
HMCA: Inner Area
Inner Area
G167
Green Space
© Crown copyright and database rights 2018 Ordnance Survey 100019567
Date: 18/09/2018
Leeds

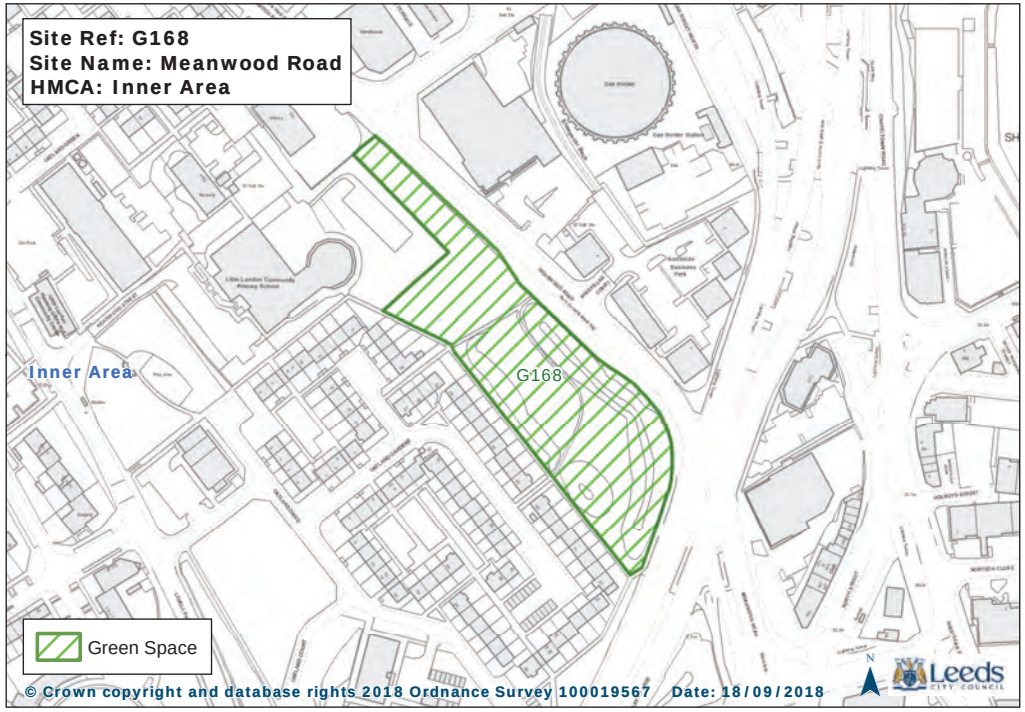
Site Ref: G168
Site Name: Meanwood Road
HMCA: Inner Area
Inner Area
G168
Green Space
© Crown copyright and database rights 2018 Ordnance Survey 100019567
Date: 18/09/2018
Leeds

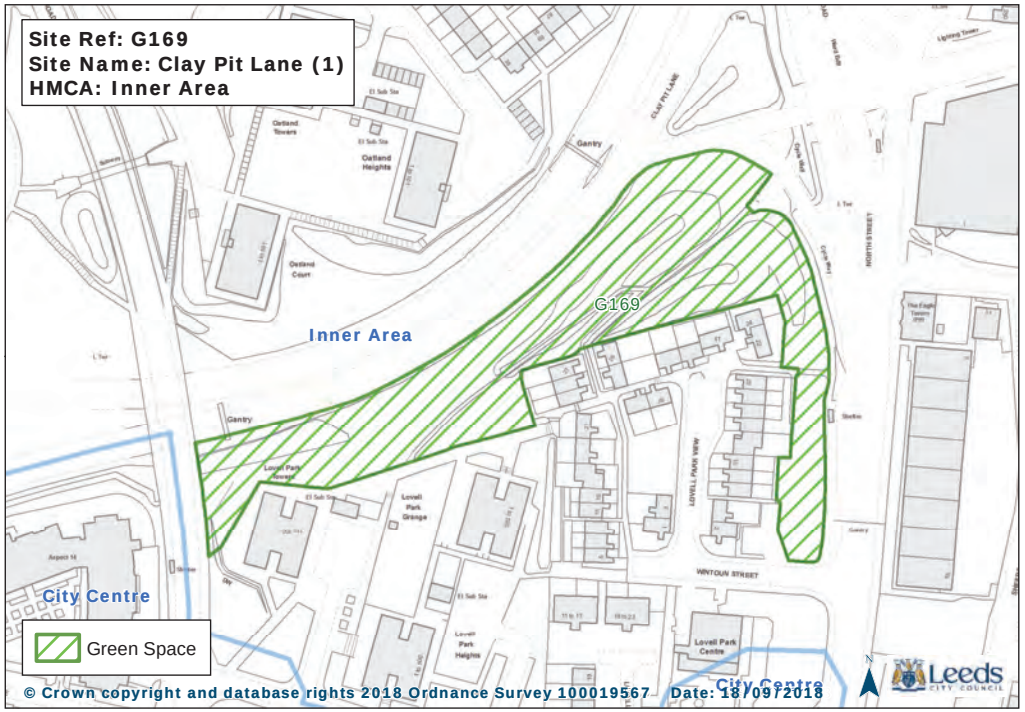
Site Ref: G169
Site Name: Clay Pit Lane (1)
HMCA: Inner Area
Inner Area
G169
City Centre
Green Space
© Crown copyright and database rights 2018 Ordnance Survey 100019567
Date: 18/09/2018
Leeds

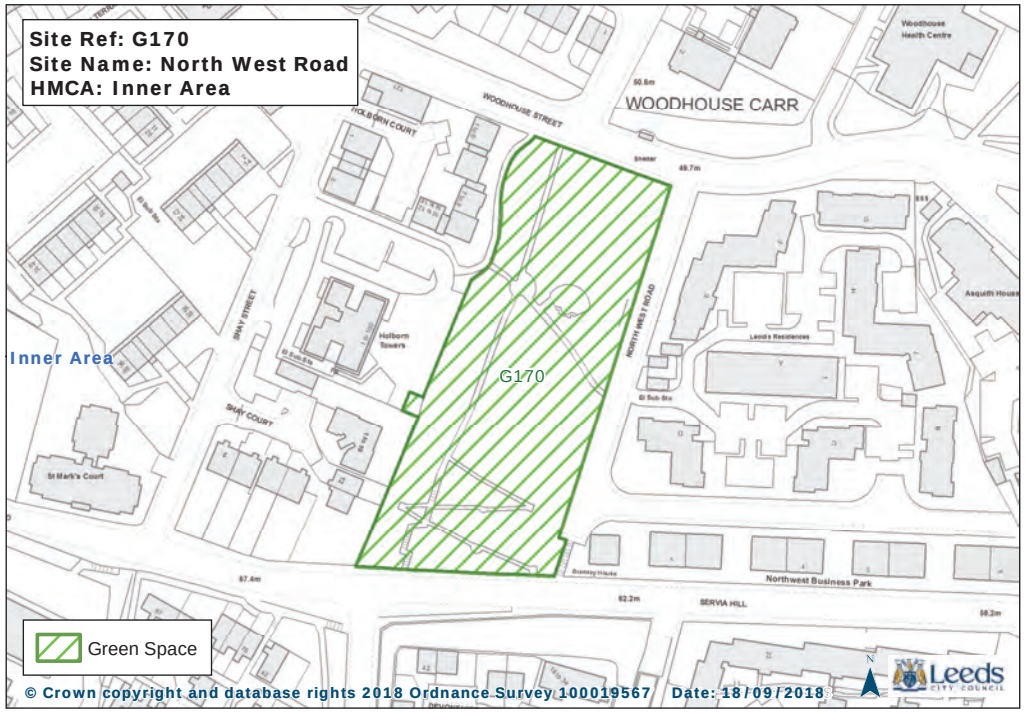
Site Ref: G170
Site Name: North West Road
HMCA: Inner Area
WOODHOUSE CARR
Inner Area
G170
Green Space
© Crown copyright and database rights 2018 Ordnance Survey 100019567
Date: 18/09/2018
Leeds

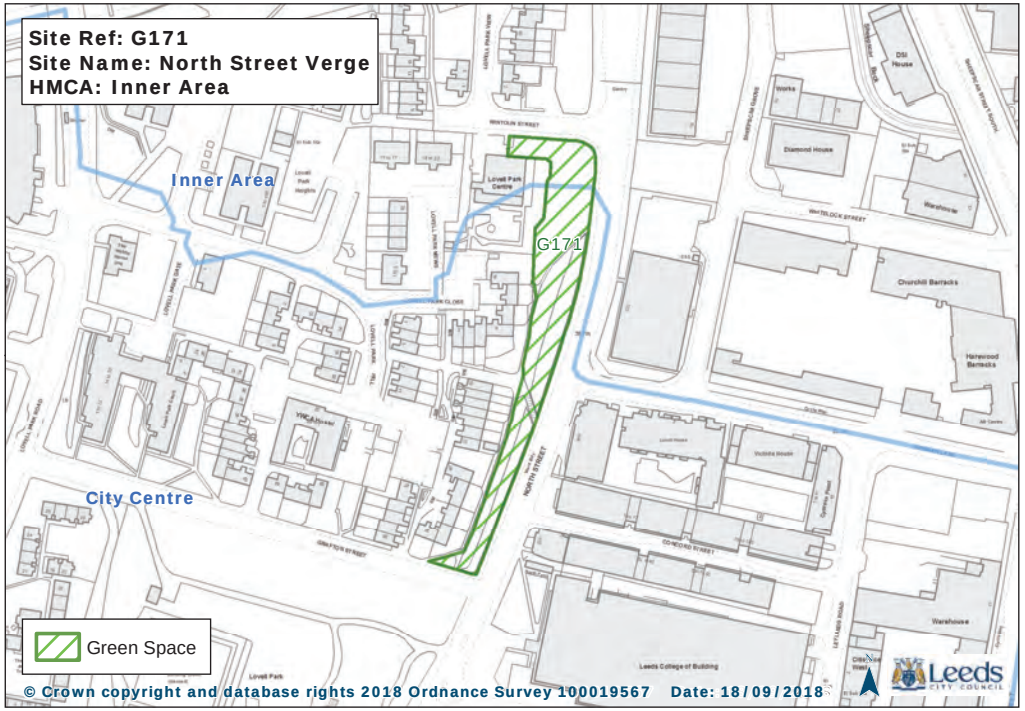
Site Ref: G171
Site Name: North Street Verge
HMCA: Inner Area
Inner Area
City Centre
G171
Green Space
© Crown copyright and database rights 2018 Ordnance Survey 100019567 Date: 18/09/2018

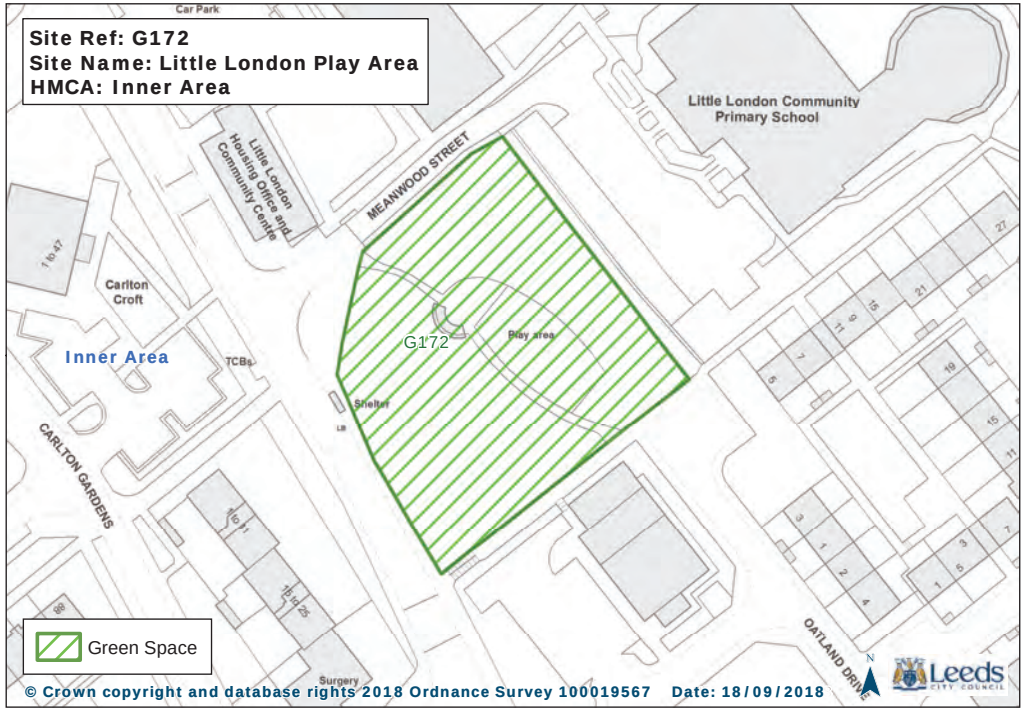
Site Ref: G172
Site Name: Little London Play Area
HMCA: Inner Area
Little London Community Primary School
MEANWOOD STREET
Little London Housing Office and Community Centre
Carlton Croft
Inner Area
G172
Play area
Shelter
CARLTON GARDENS
OATLAND DRIVE
Green Space
© Crown copyright and database rights 2018 Ordnance Survey 100019567 Date: 18/09/2018

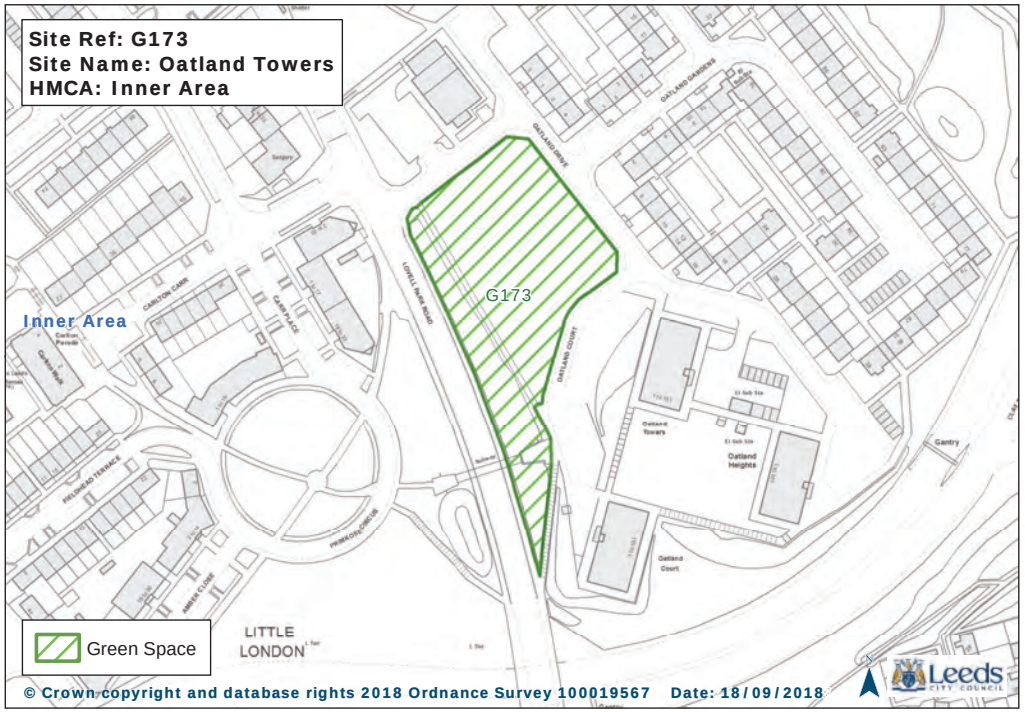
Site Ref: G173
Site Name: Oatland Towers
HMCA: Inner Area
Inner Area
G173
LITTLE LONDON
Green Space
© Crown copyright and database rights 2018 Ordnance Survey 100019567 Date: 18/09/2018

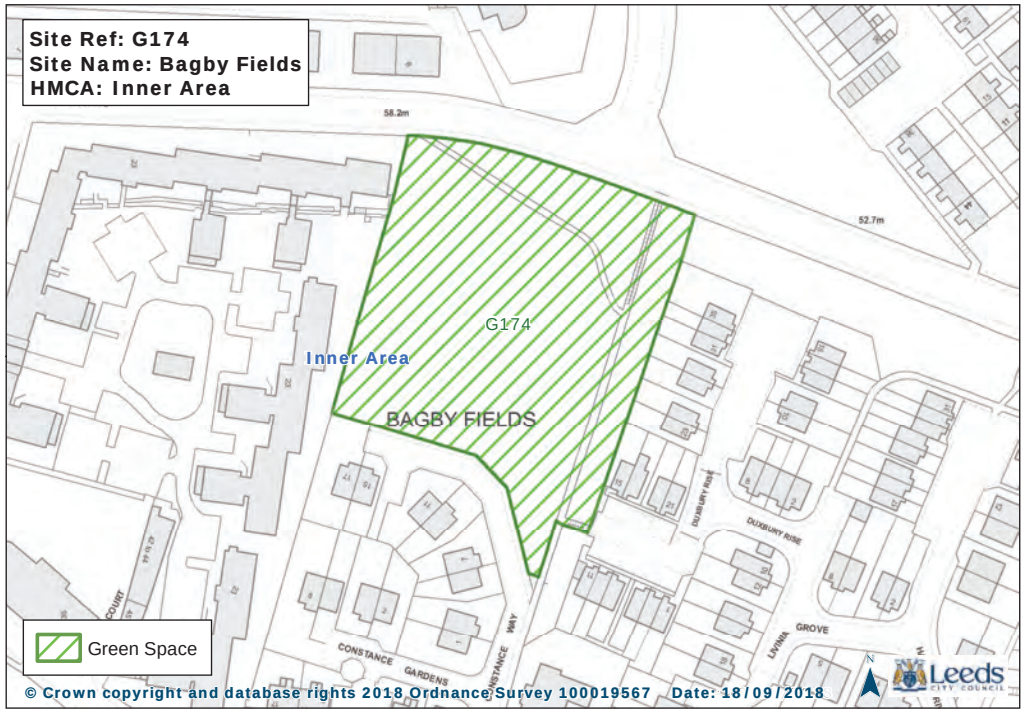
Site Ref: G174
Site Name: Bagby Fields
HMCA: Inner Area
Inner Area
G174
BAGBY FIELDS
Green Space
© Crown copyright and database rights 2018 Ordnance Survey 100019567 Date: 18/09/2018

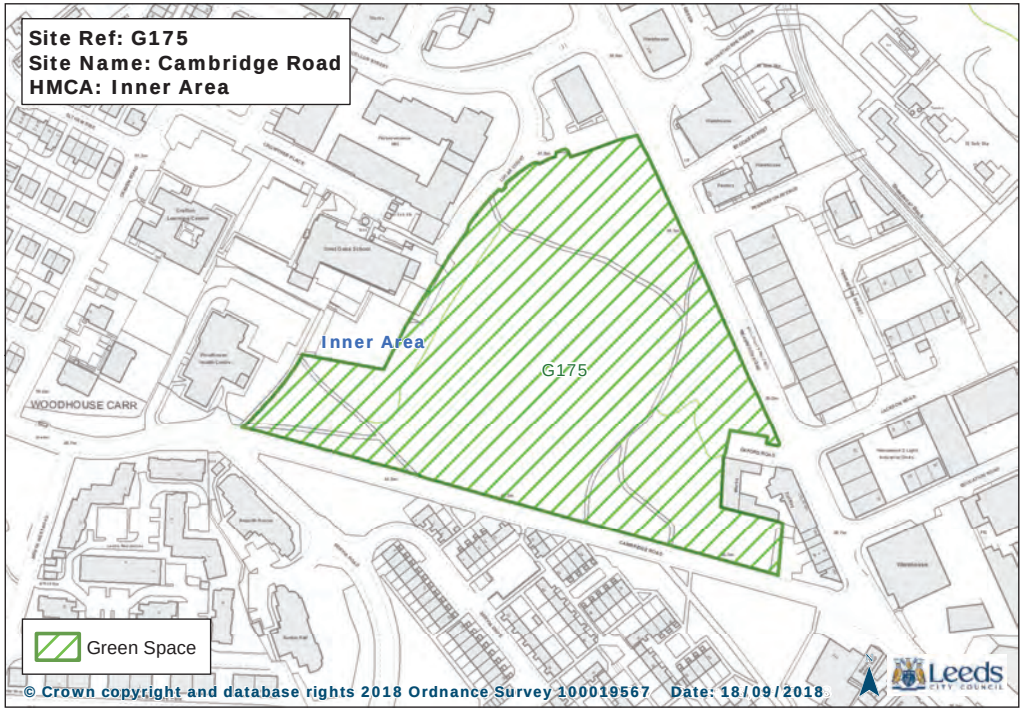
Site Ref: G175
Site Name: Cambridge Road
HMCA: Inner Area
Inner Area
G175
WOODHOUSE CARR
Green Space
© Crown copyright and database rights 2018 Ordnance Survey 100019567 Date: 18/09/2018
Leeds

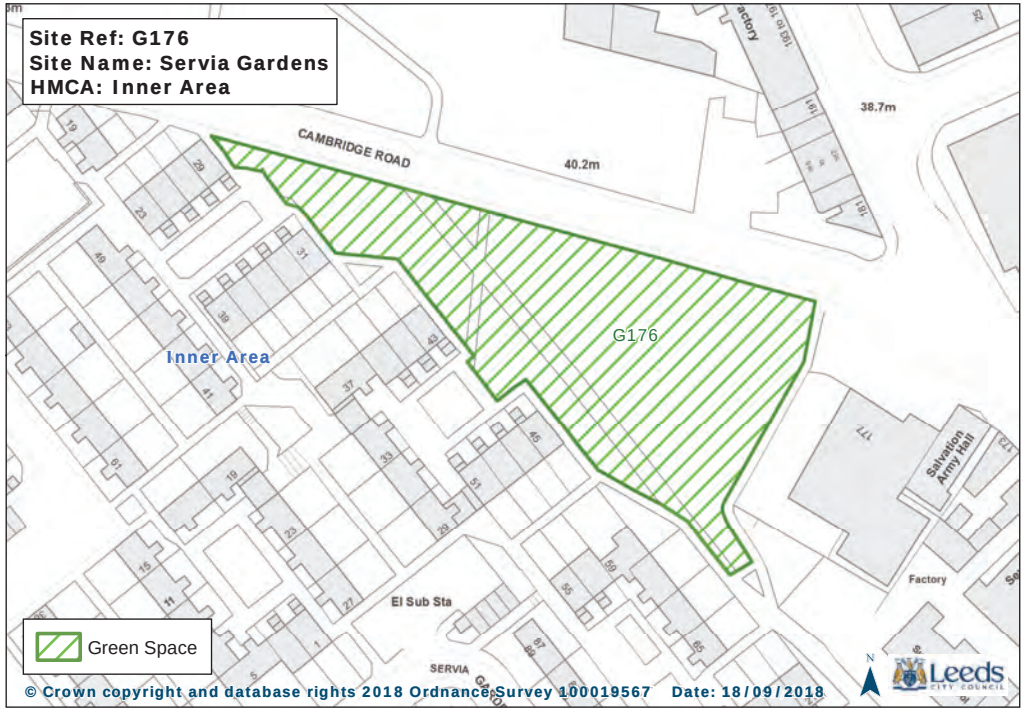
Site Ref: G176
Site Name: Servia Gardens
HMCA: Inner Area
CAMBRIDGE ROAD
40.2m
38.7m
Inner Area
G176
Salvation Army Hall
Factory
El Sub Sta
SERVIA
Green Space
© Crown copyright and database rights 2018 Ordnance Survey 100019567 Date: 18/09/2018
Leeds

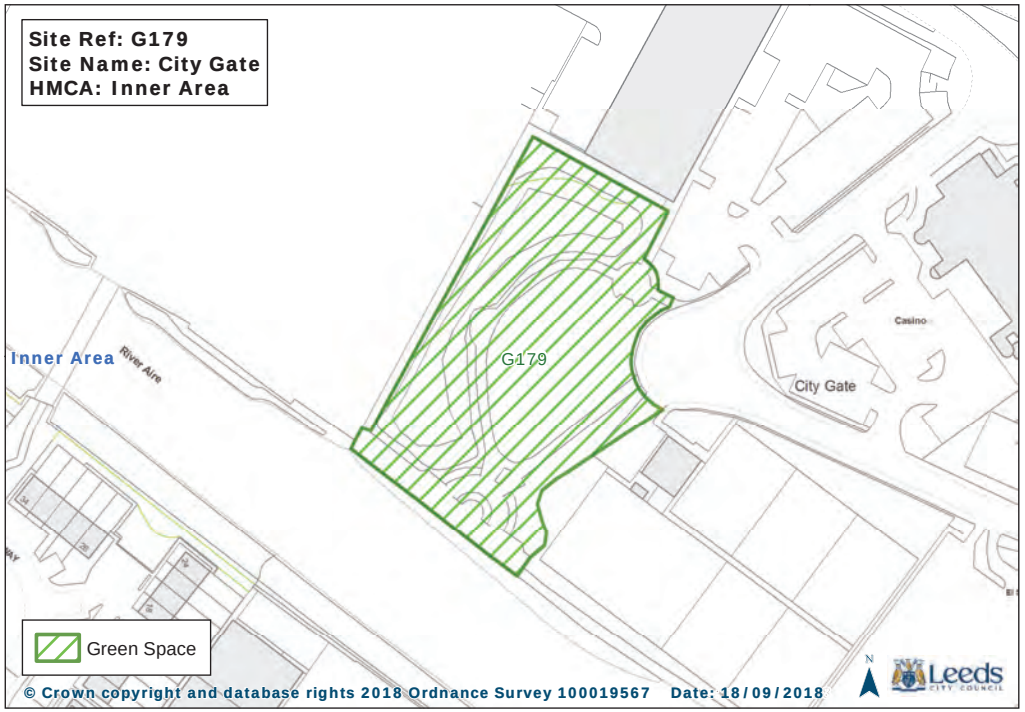
Site Ref: G179
Site Name: City Gate
HMCA: Inner Area
Inner Area
River Aire
G179
Casino
City Gate
Green Space
© Crown copyright and database rights 2018 Ordnance Survey 100019567 Date: 18/09/2018
Leeds

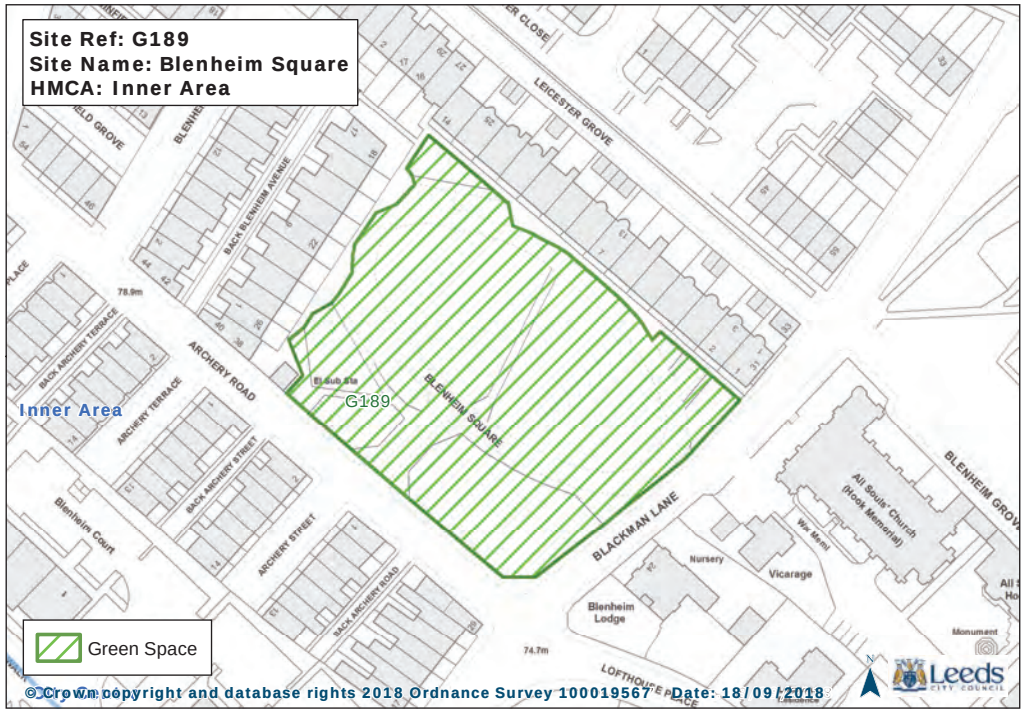
Site Ref: G189
Site Name: Blenheim Square
HMCA: Inner Area
LEICESTER GROVE
BACK BLENHEIM AVENUE
ARCHERY ROAD
BACK ARCHERY TERRACE
ARCHERY TERRACE
BACK ARCHERY STREET
ARCHERY STREET
BACK ARCHERY ROAD
Blenheim Court
Inner Area
G189
BLENHEIM SQUARE
BLACKMAN LANE
All Souls' Church (Kock Memorial)
War Memi
Nursery
Vicarage
Blenheim Lodge
Monument
LOFTHOUSE PLACE
Green Space
© Crown copyright and database rights 2018 Ordnance Survey 100019567 Date: 18/09/2018
Leeds

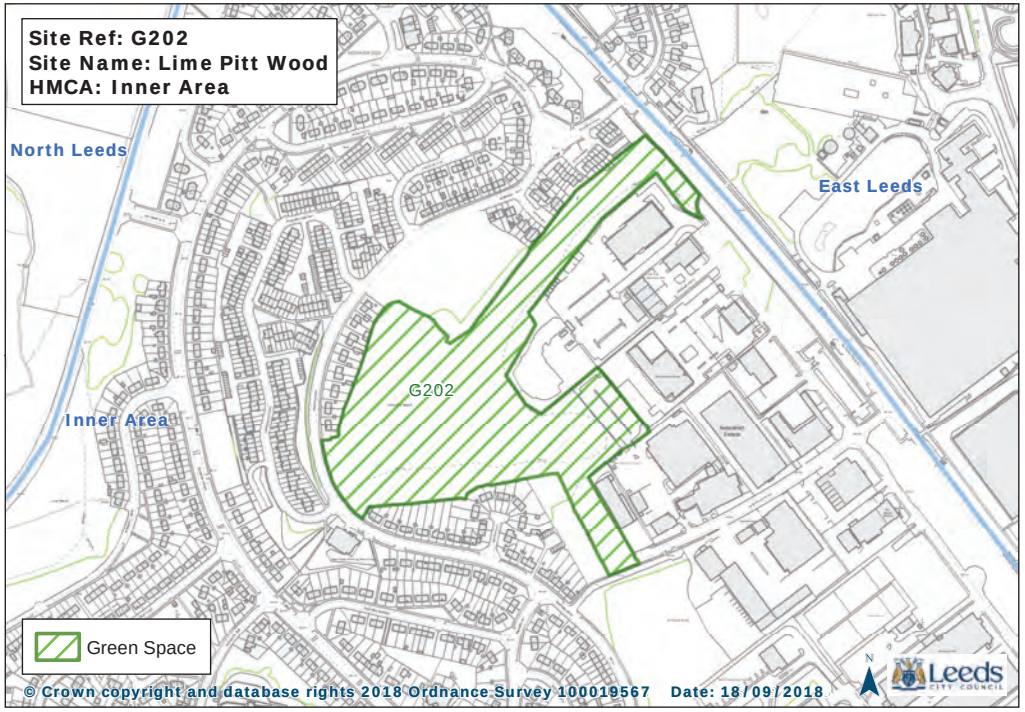
Site Ref: G202
Site Name: Lime Pitt Wood
HMCA: Inner Area
North Leeds
East Leeds
Inner Area
G202
Green Space
© Crown copyright and database rights 2018 Ordnance Survey 100019567
Date: 18/09/2018
Leeds

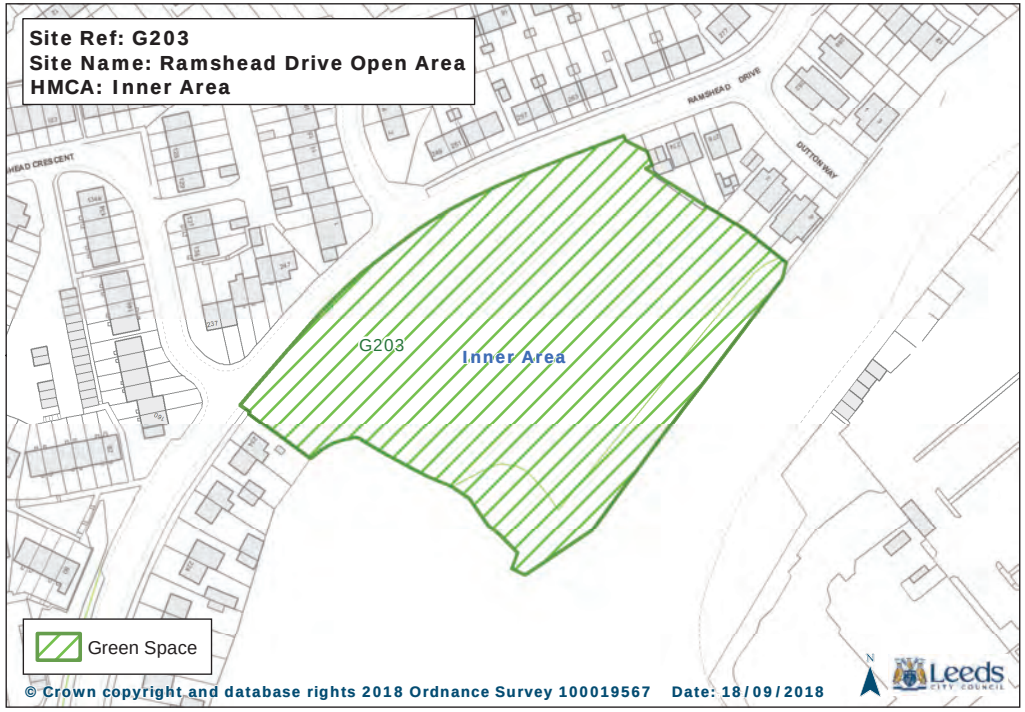
Site Ref: G203
Site Name: Ramshead Drive Open Area
HMCA: Inner Area
G203
Inner Area
Green Space
© Crown copyright and database rights 2018 Ordnance Survey 100019567
Date: 18/09/2018
Leeds

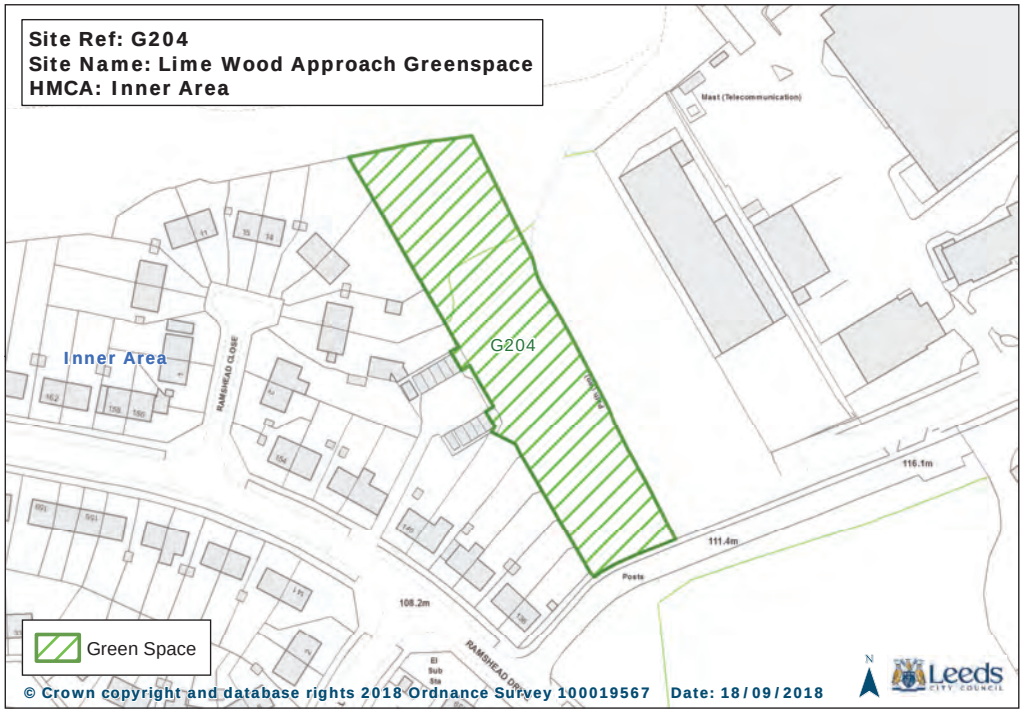
Site Ref: G204
Site Name: Lime Wood Approach Greenspace
HMCA: Inner Area
Inner Area
G204
Green Space
© Crown copyright and database rights 2018 Ordnance Survey 100019567
Date: 18/09/2018
Leeds

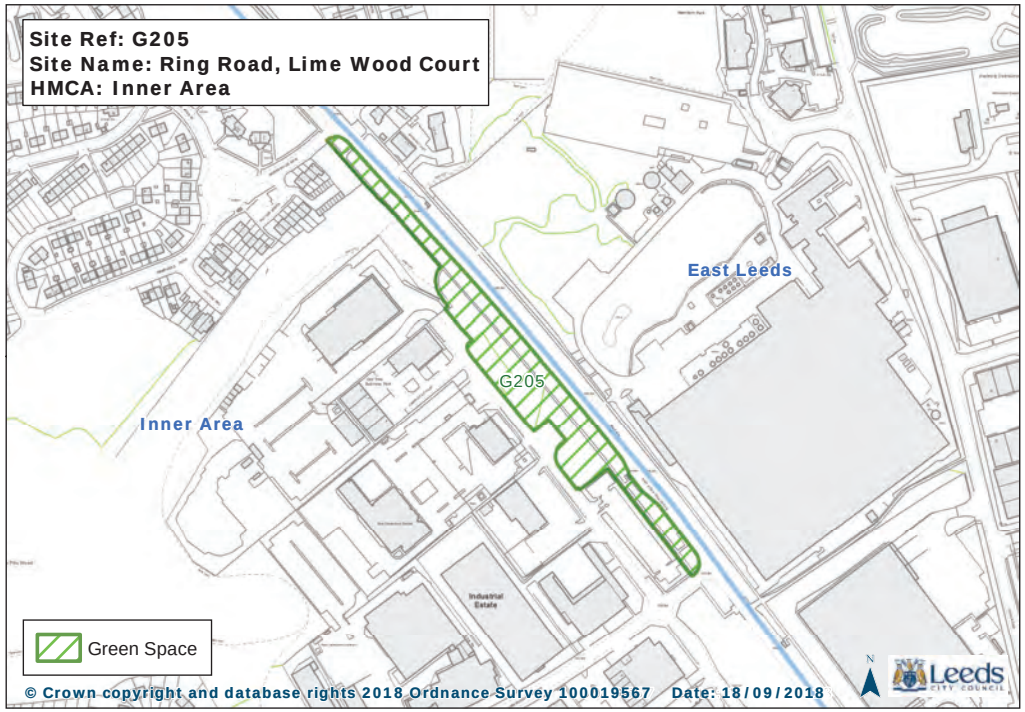
Site Ref: G205
Site Name: Ring Road, Lime Wood Court
HMCA: Inner Area
East Leeds
G205
Inner Area
Green Space
© Crown copyright and database rights 2018 Ordnance Survey 100019567
Date: 18/09/2018
Leeds

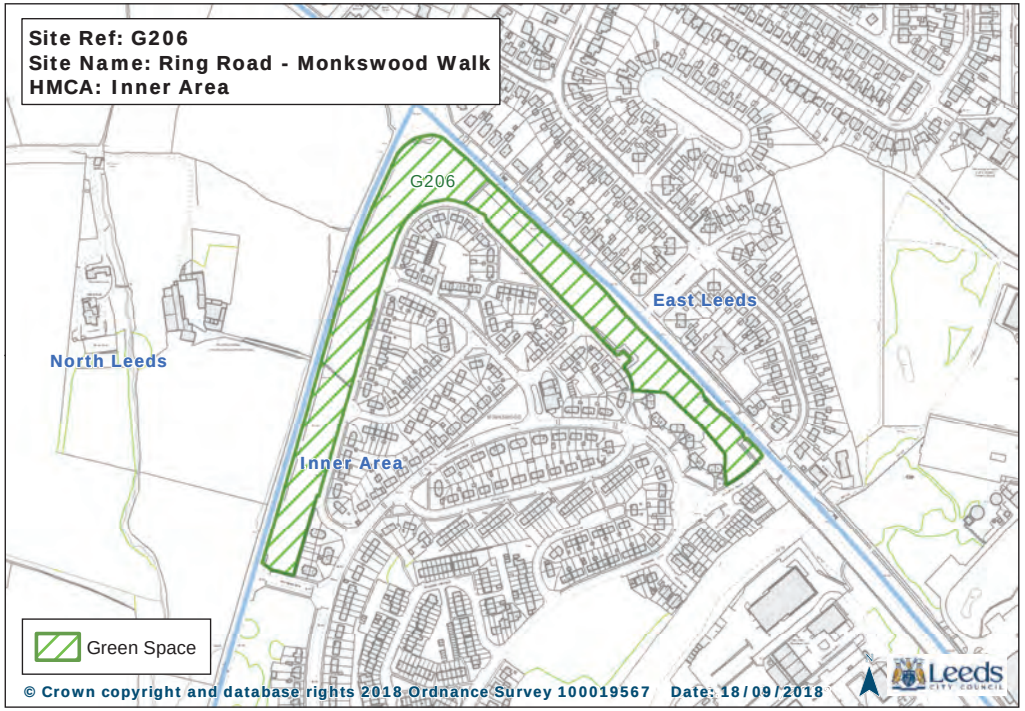
Site Ref: G206
Site Name: Ring Road - Monkswood Walk
HMCA: Inner Area
G206
East Leeds
North Leeds
Inner Area
Green Space
© Crown copyright and database rights 2018 Ordnance Survey 100019567 Date: 18/09/2018
Leeds

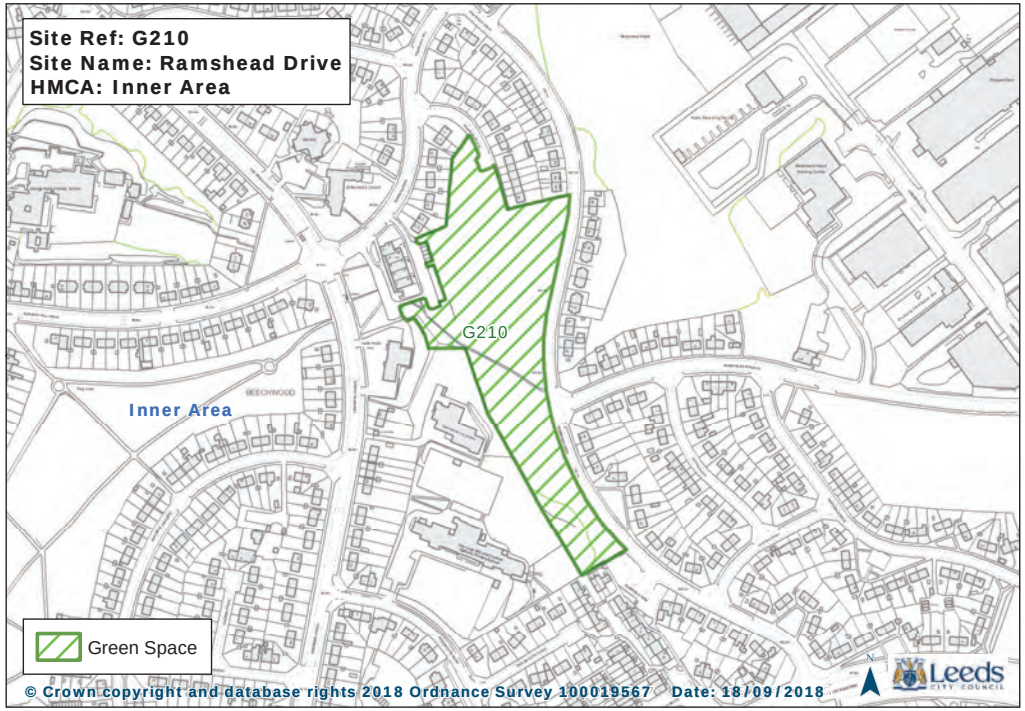
Site Ref: G210
Site Name: Ramshead Drive
HMCA: Inner Area
G210
Inner Area
Green Space
© Crown copyright and database rights 2018 Ordnance Survey 100019567 Date: 18/09/2018
Leeds

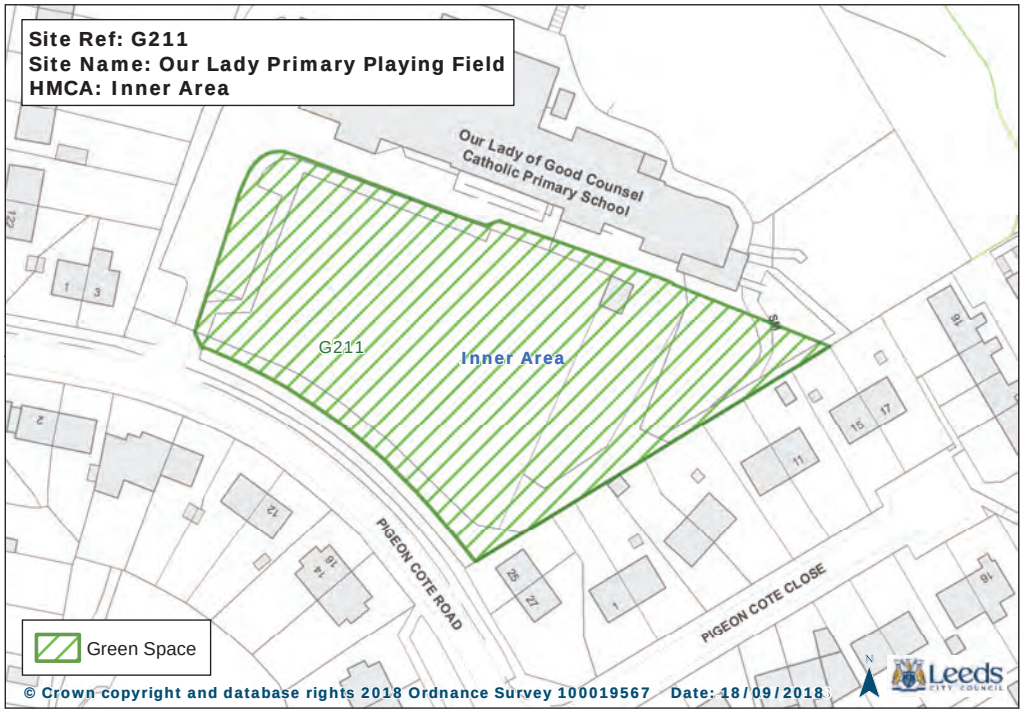
Site Ref: G211
Site Name: Our Lady Primary Playing Field
HMCA: Inner Area
Our Lady of Good Counsel Catholic Primary School
G211
Inner Area
PIGEON COTE ROAD
PIGEON COTE CLOSE
Green Space
© Crown copyright and database rights 2018 Ordnance Survey 100019567 Date: 18/09/2018
Leeds

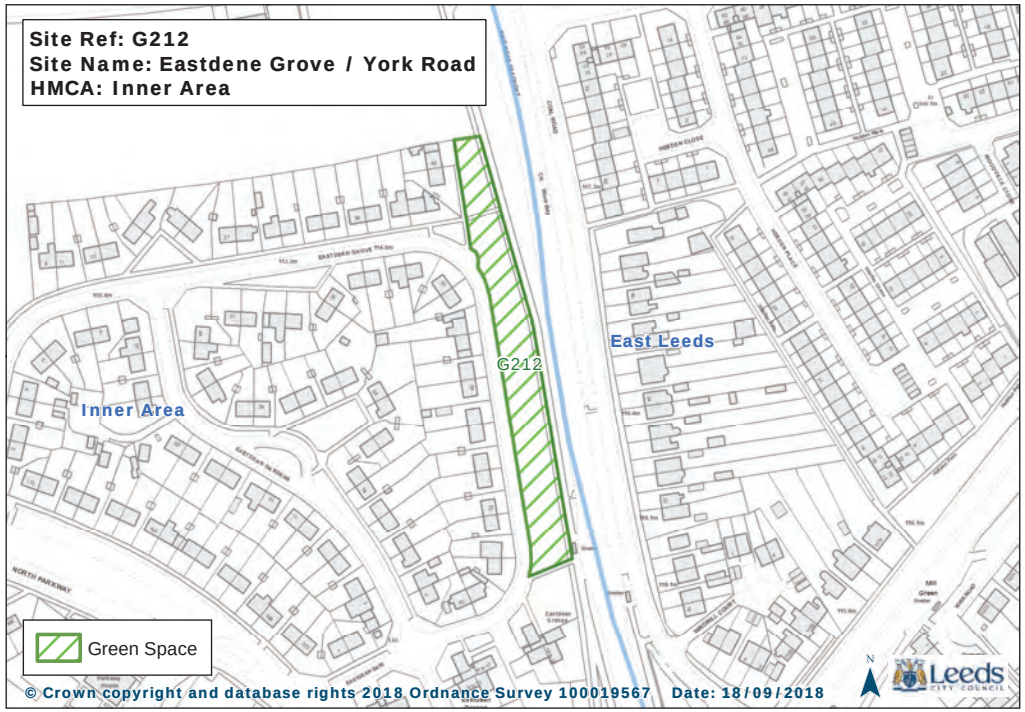
Site Ref: G212
Site Name: Eastdene Grove / York Road
HMCA: Inner Area
G212
East Leeds
Inner Area
Green Space
© Crown copyright and database rights 2018 Ordnance Survey 100019567 Date: 18/09/2018
Leeds

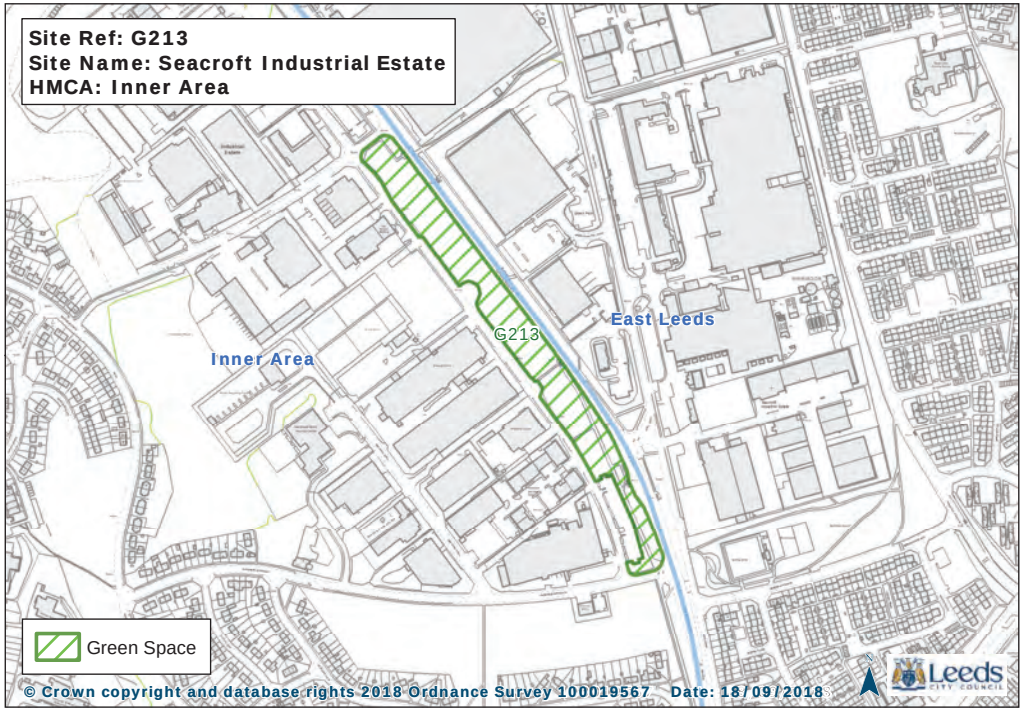
Site Ref: G213
Site Name: Seacroft Industrial Estate
HMCA: Inner Area
Inner Area
G213
East Leeds
Green Space
© Crown copyright and database rights 2018 Ordnance Survey 100019567 Date: 18/09/2018
Leeds

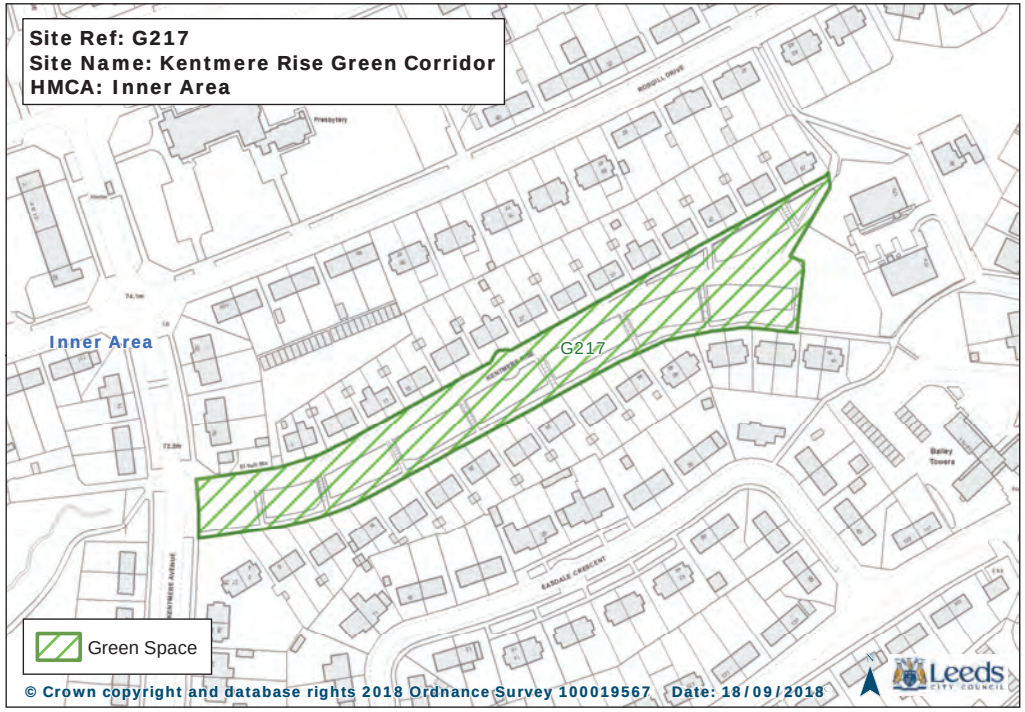
Site Ref: G217
Site Name: Kentmere Rise Green Corridor
HMCA: Inner Area
Inner Area
G217
Green Space
© Crown copyright and database rights 2018 Ordnance Survey 100019567 Date: 18/09/2018
Leeds

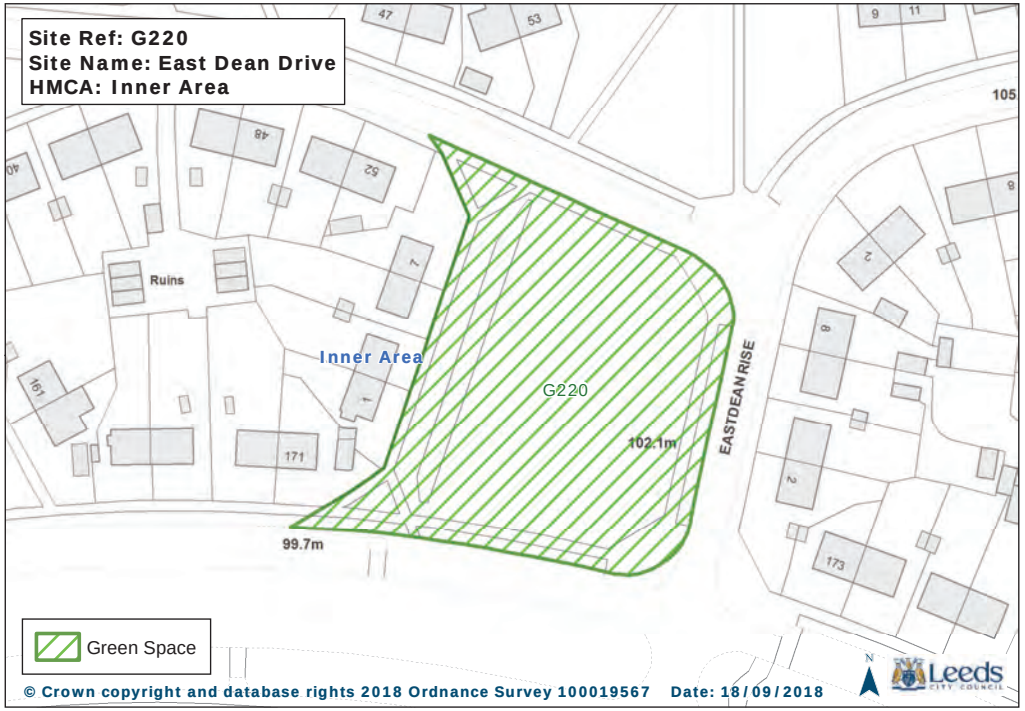
Site Ref: G220
Site Name: East Dean Drive
HMCA: Inner Area
Ruins
Inner Area
G220
102.1m
EASTDEAN RISE
99.7m
Green Space
© Crown copyright and database rights 2018 Ordnance Survey 100019567 Date: 18/09/2018
Leeds

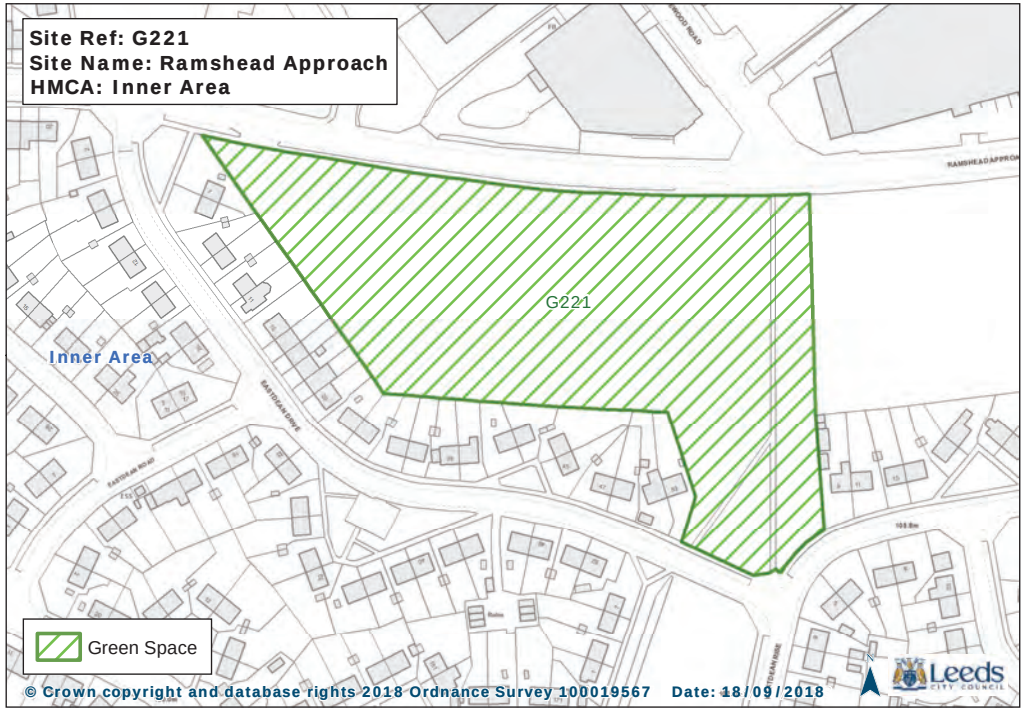
Site Ref: G221
Site Name: Ramshead Approach
HMCA: Inner Area
G221
Inner Area
Green Space
© Crown copyright and database rights 2018 Ordnance Survey 100019567 Date: 18/09/2018
Leeds

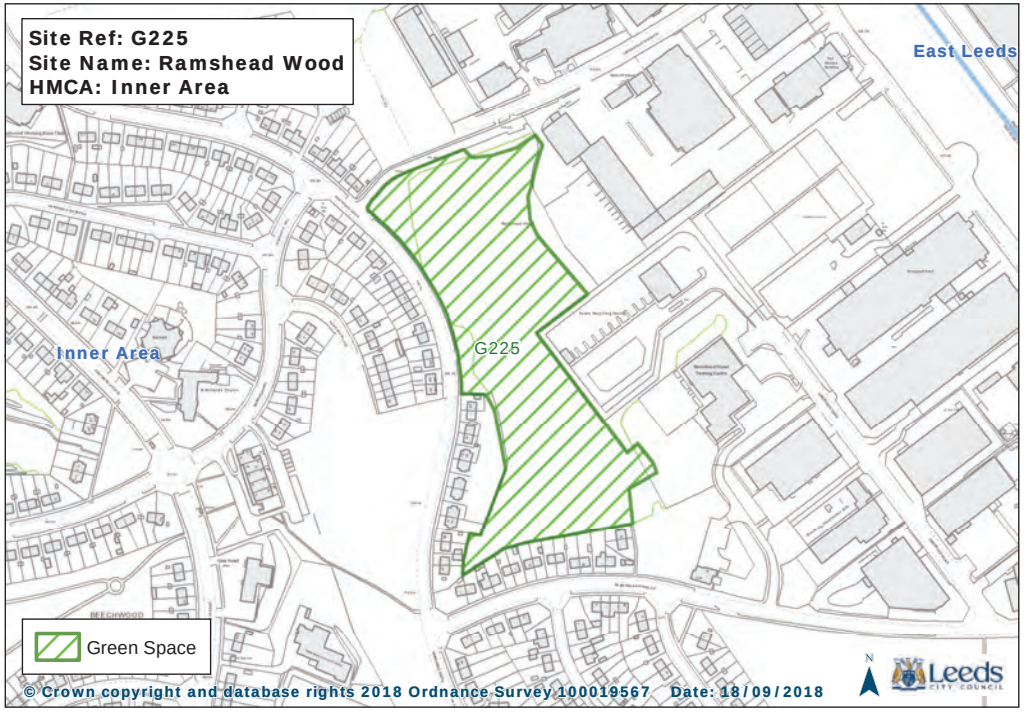
Site Ref: G225
Site Name: Ramshead Wood
HMCA: Inner Area
East Leeds
Inner Area
G225
Green Space
© Crown copyright and database rights 2018 Ordnance Survey 100019567 Date: 18/09/2018
Leeds

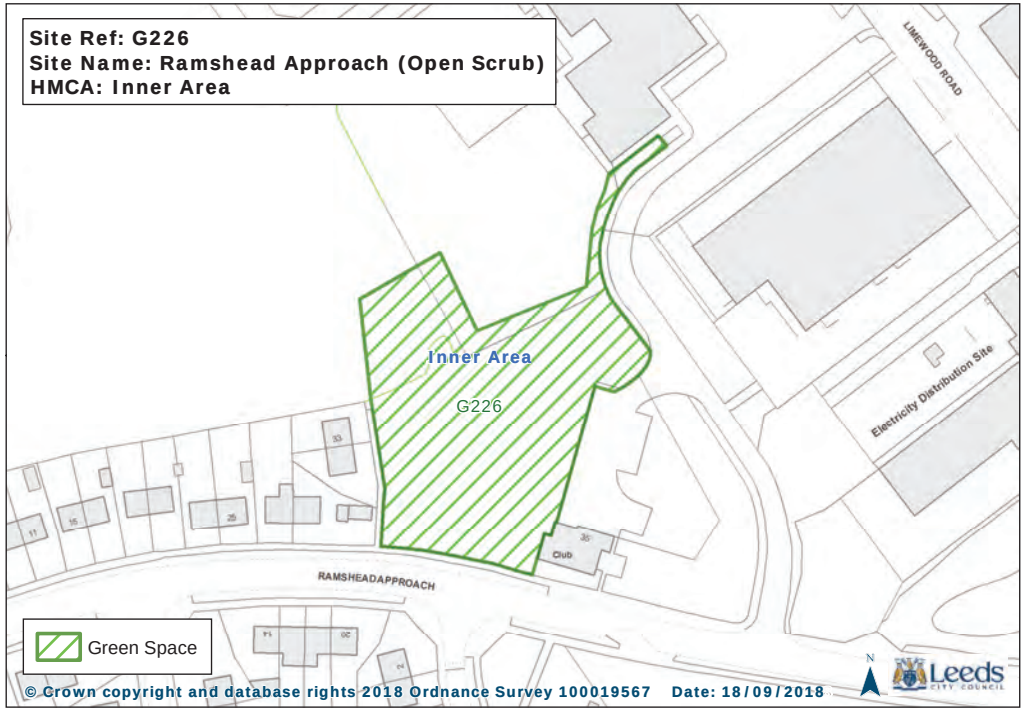
Site Ref: G226
Site Name: Ramshead Approach (Open Scrub)
HMCA: Inner Area
LIMEWOOD ROAD
Inner Area
G226
Electricity Distribution Site
Club
RAMSHEADAPPROACH
Green Space
© Crown copyright and database rights 2018 Ordnance Survey 100019567 Date: 18/09/2018
Leeds

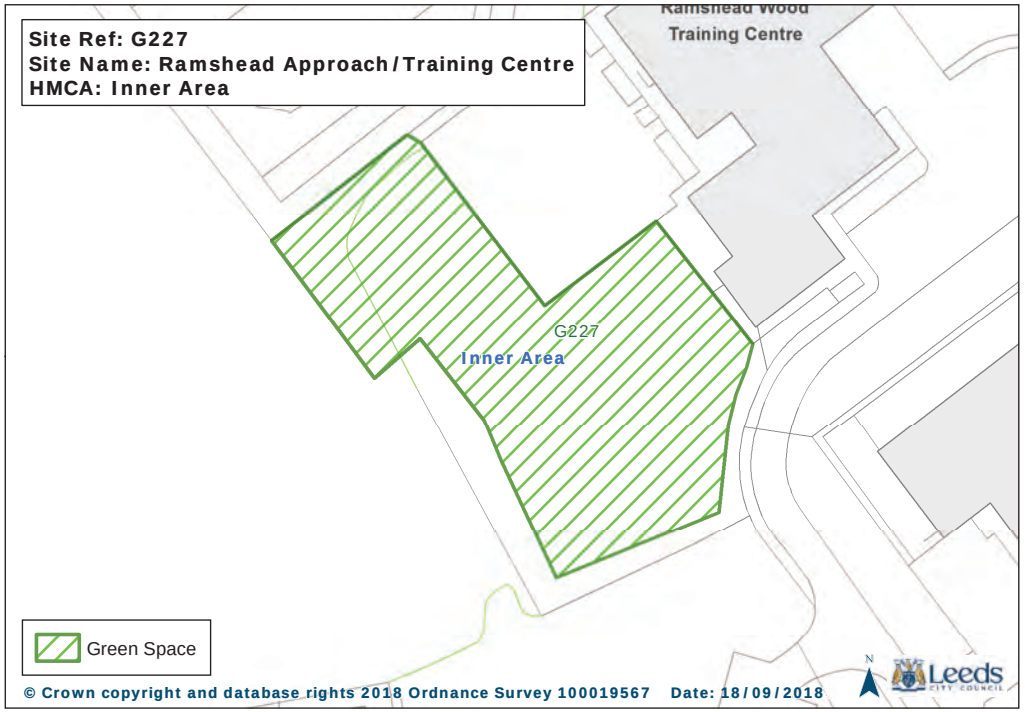
Site Ref: G227
Site Name: Ramshead Approach/Training Centre
HMCA: Inner Area
Ramshead Wood
Training Centre
G227
Inner Area
Green Space
© Crown copyright and database rights 2018 Ordnance Survey 100019567 Date: 18/09/2018
Leeds

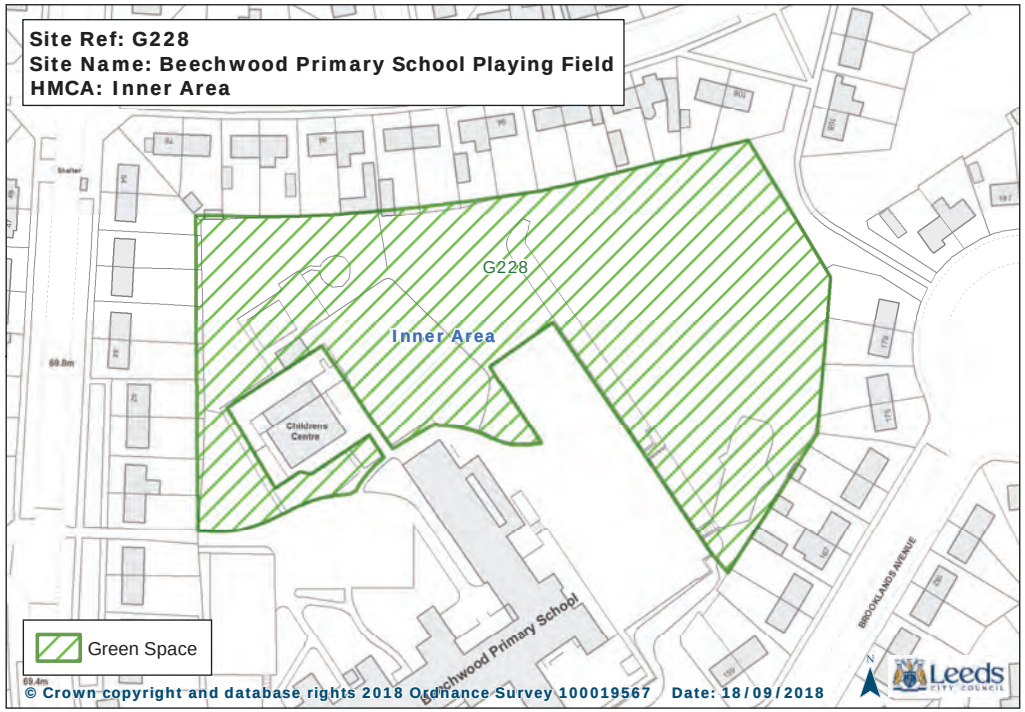
Site Ref: G228
Site Name: Beechwood Primary School Playing Field
HMCA: Inner Area
G228
Inner Area
Childrens Centre
Beechwood Primary School
BROOKLANDS AVENUE
Green Space
© Crown copyright and database rights 2018 Ordnance Survey 100019567 Date: 18/09/2018
Leeds

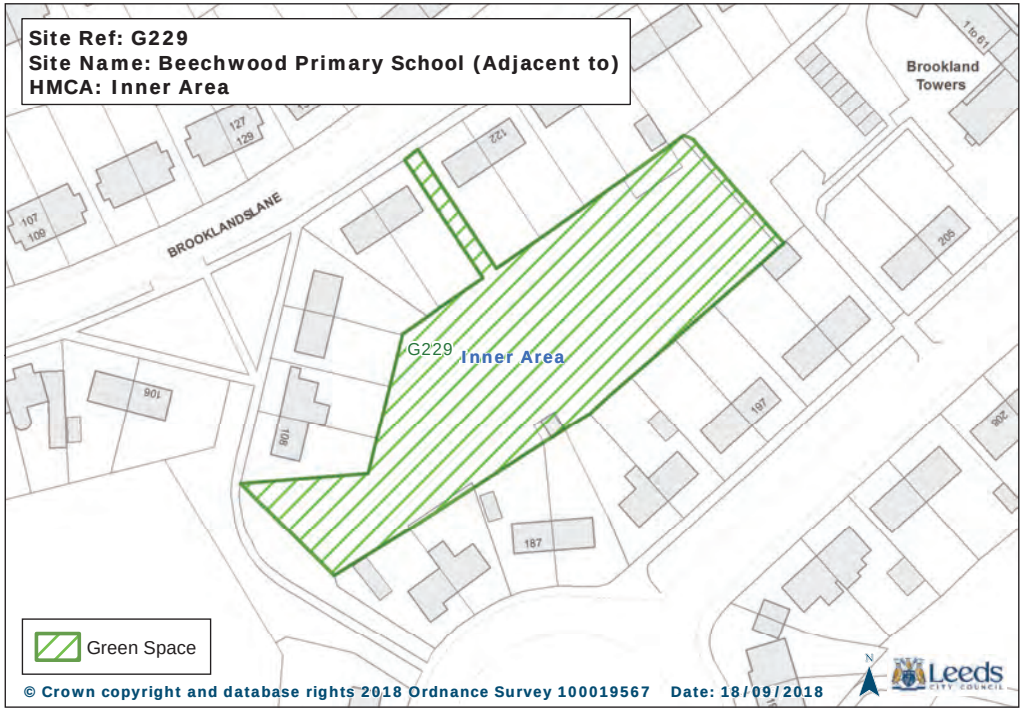
Site Ref: G229
Site Name: Beechwood Primary School (Adjacent to)
HMCA: Inner Area
Brookland Towers
BROOKLANDSLANE
G229
Inner Area
Green Space
© Crown copyright and database rights 2018 Ordnance Survey 100019567 Date: 18/09/2018
Leeds

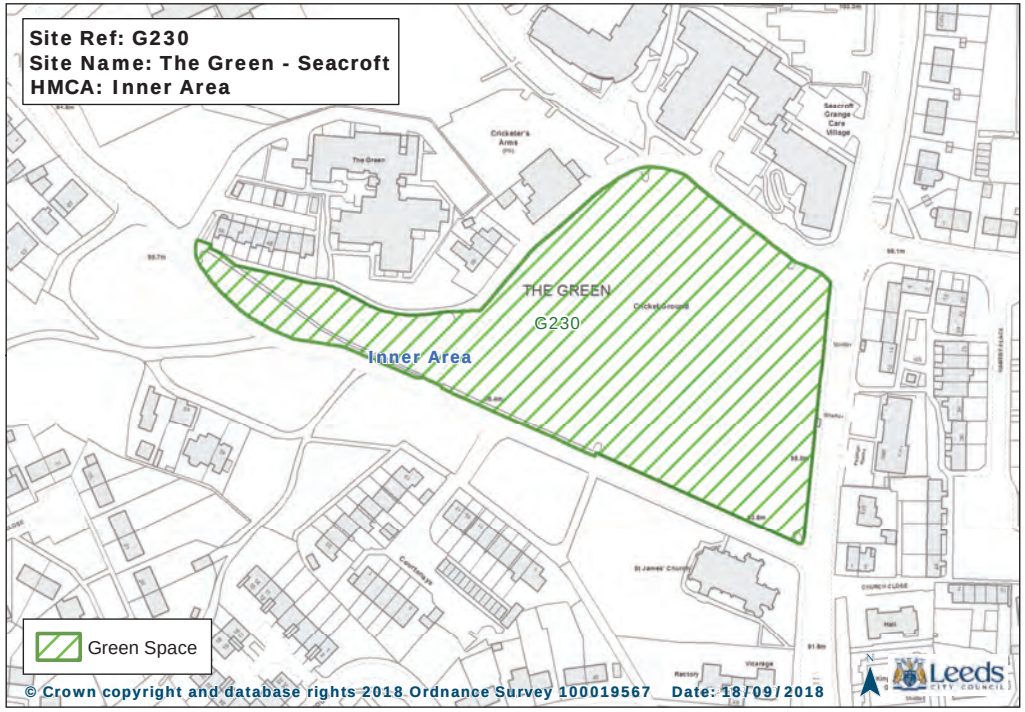
Site Ref: G230
Site Name: The Green - Seacroft
HMCA: Inner Area
THE GREEN
G230
Inner Area
Green Space
© Crown copyright and database rights 2018 Ordnance Survey 100019567 Date: 18/09/2018
Leeds

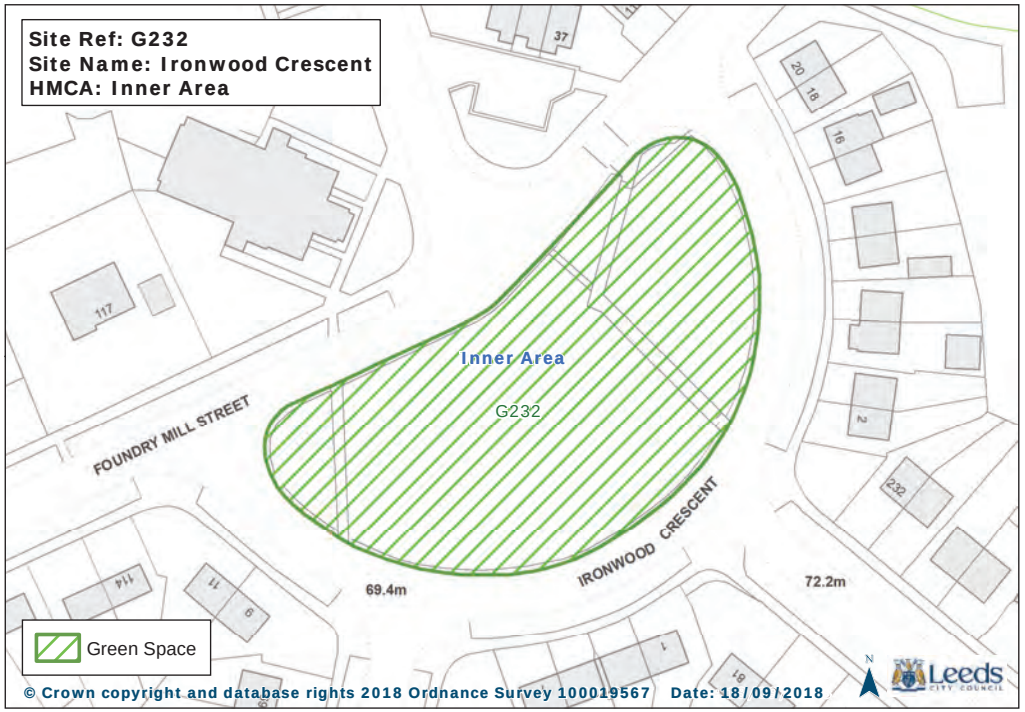
Site Ref: G232
Site Name: Ironwood Crescent
HMCA: Inner Area
FOUNDRY MILL STREET
IRONWOOD CRESCENT
Inner Area
G232
69.4m
72.2m
Green Space
© Crown copyright and database rights 2018 Ordnance Survey 100019567 Date: 18/09/2018
Leeds

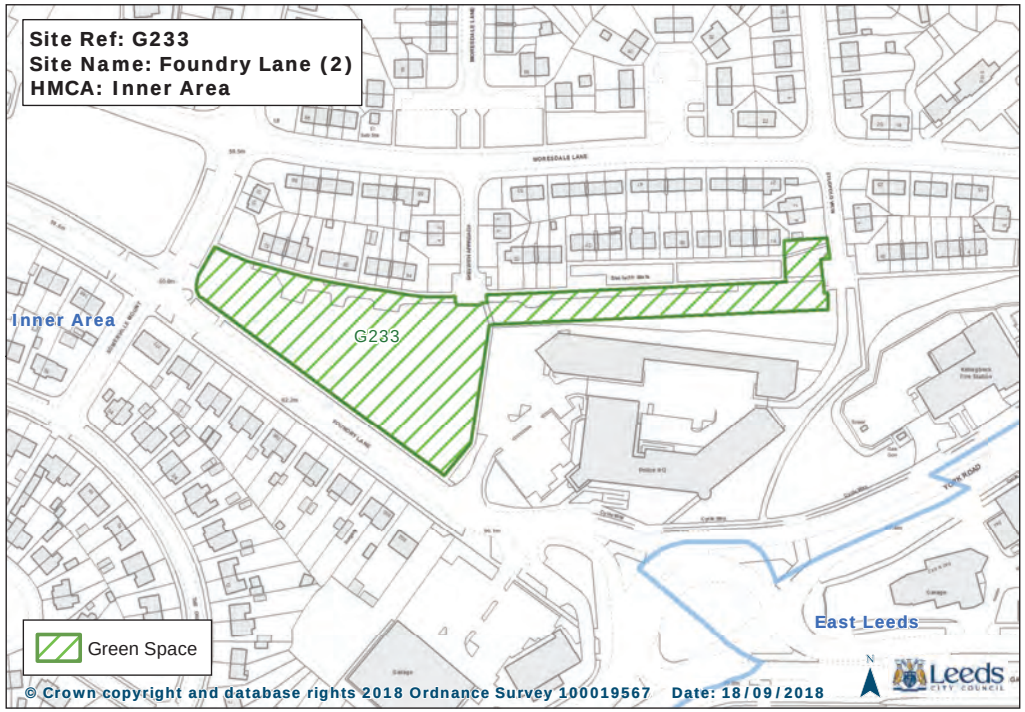
Site Ref: G233
Site Name: Foundry Lane (2)
HMCA: Inner Area
Inner Area
G233
East Leeds
Green Space
© Crown copyright and database rights 2018 Ordnance Survey 100019567 Date: 18/09/2018
Leeds

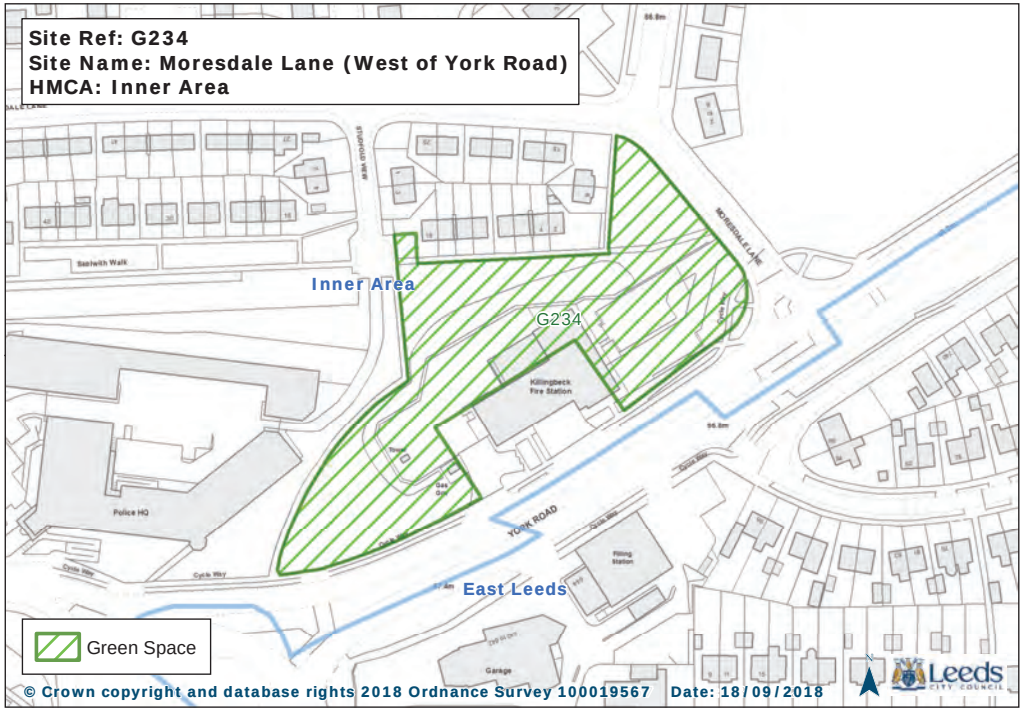
Site Ref: G234
Site Name: Moresdale Lane (West of York Road)
HMCA: Inner Area
Inner Area
G234
East Leeds
Green Space
© Crown copyright and database rights 2018 Ordnance Survey 100019567 Date: 18/09/2018

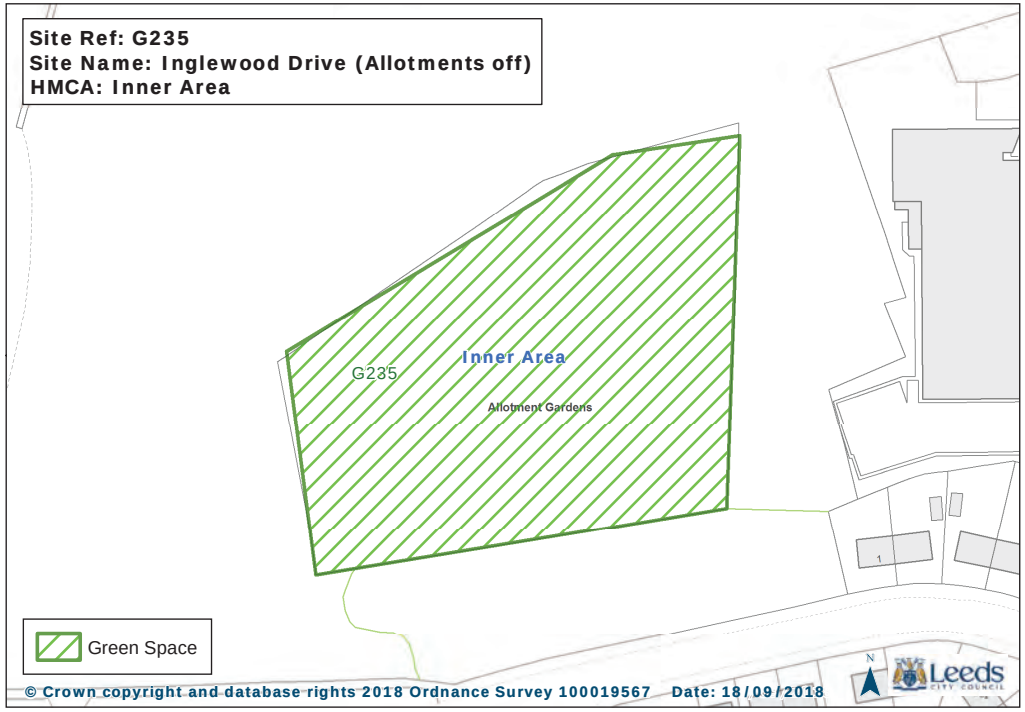
Site Ref: G235
Site Name: Inglewood Drive (Allotments off)
HMCA: Inner Area
G235
Inner Area
Allotment Gardens
Green Space
© Crown copyright and database rights 2018 Ordnance Survey 100019567 Date: 18/09/2018

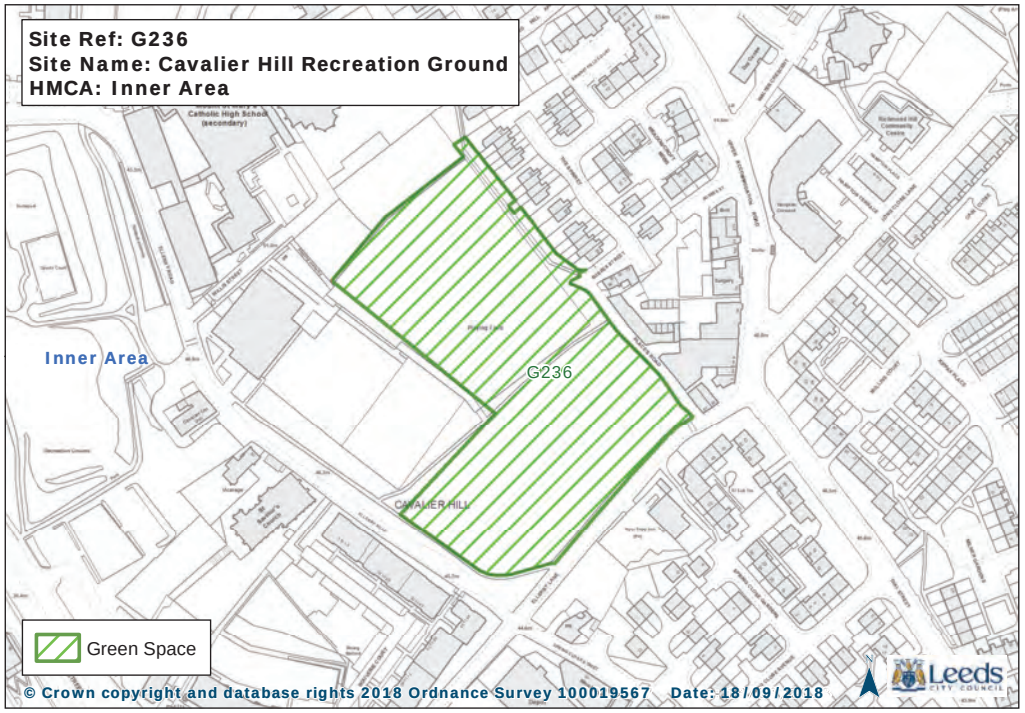
Site Ref: G236
Site Name: Cavalier Hill Recreation Ground
HMCA: Inner Area
Inner Area
G236
CAVALIER HILL
Green Space
© Crown copyright and database rights 2018 Ordnance Survey 100019567 Date: 18/09/2018

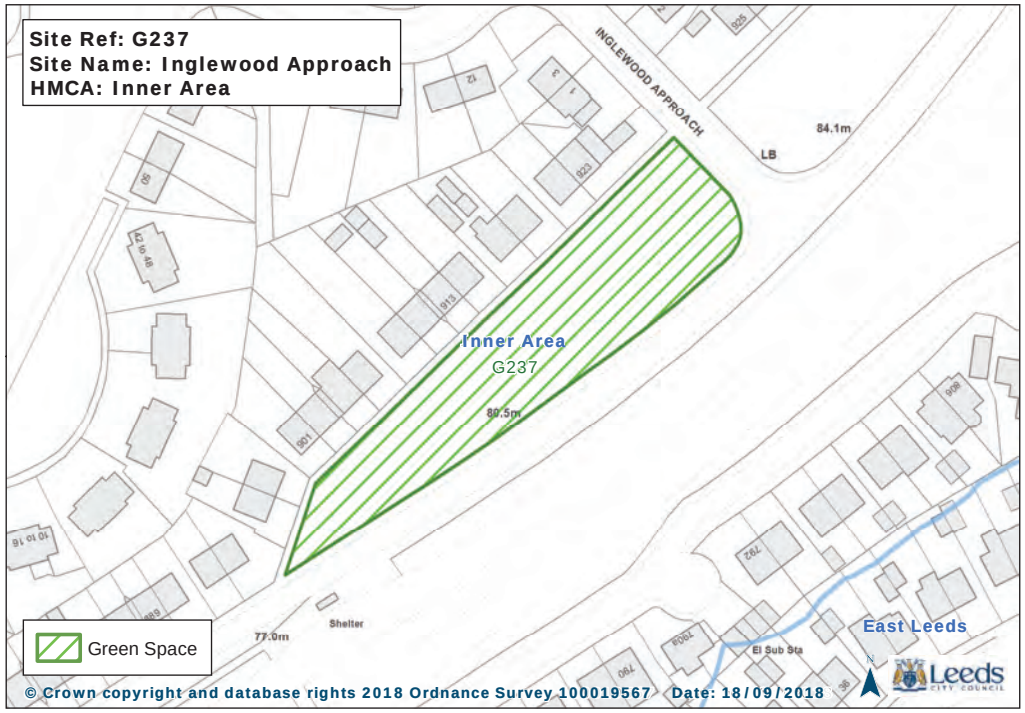
Site Ref: G237
Site Name: Inglewood Approach
HMCA: Inner Area
INGLEWOOD APPROACH
84.1m
Inner Area
G237
80.5m
77.0m
Shelter
East Leeds
Green Space
© Crown copyright and database rights 2018 Ordnance Survey 100019567 Date: 18/09/2018

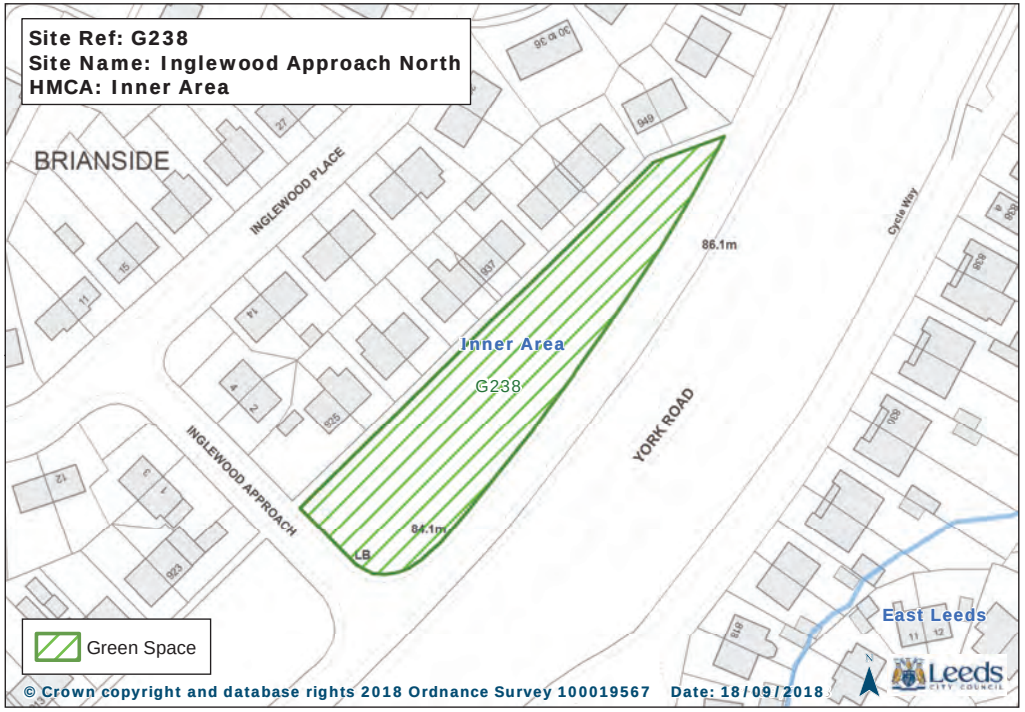
Site Ref: G238
Site Name: Inglewood Approach North
HMCA: Inner Area
BRIANSIDE
INGLEWOOD PLACE
INGLEWOOD APPROACH
YORK ROAD
Cycle Way
86.1m
84.1m
LB
Inner Area
G238
East Leeds
Green Space
© Crown copyright and database rights 2018 Ordnance Survey 100019567 Date: 18/09/2018
Leeds

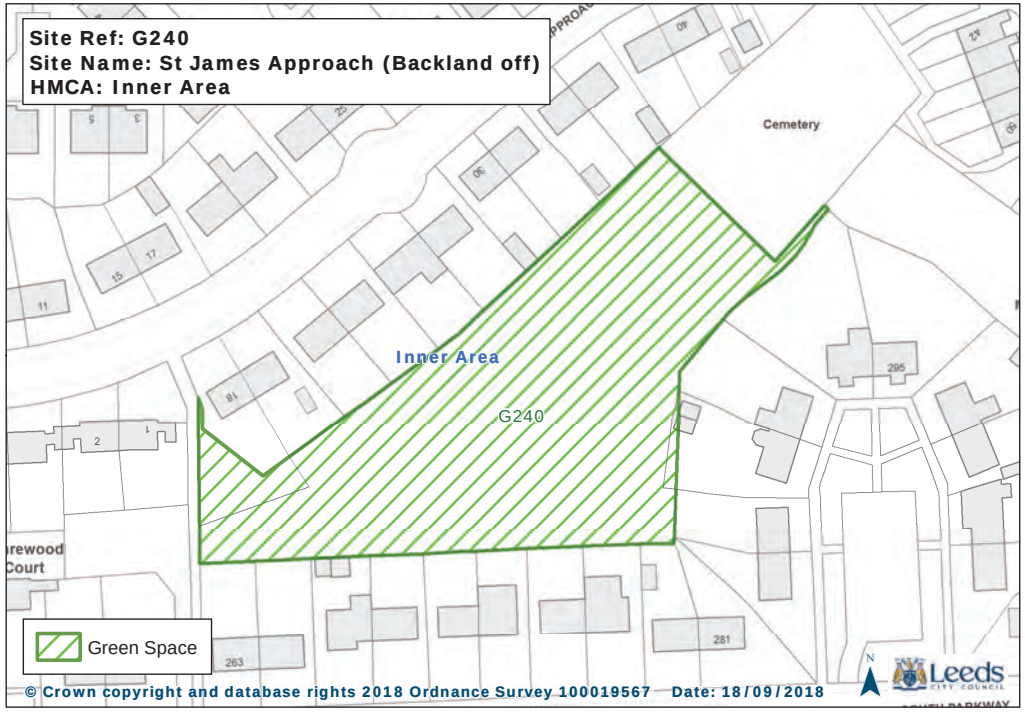
Site Ref: G240
Site Name: St James Approach (Backland off)
HMCA: Inner Area
Cemetery
Inner Area
G240
Green Space
© Crown copyright and database rights 2018 Ordnance Survey 100019567 Date: 18/09/2018
Leeds

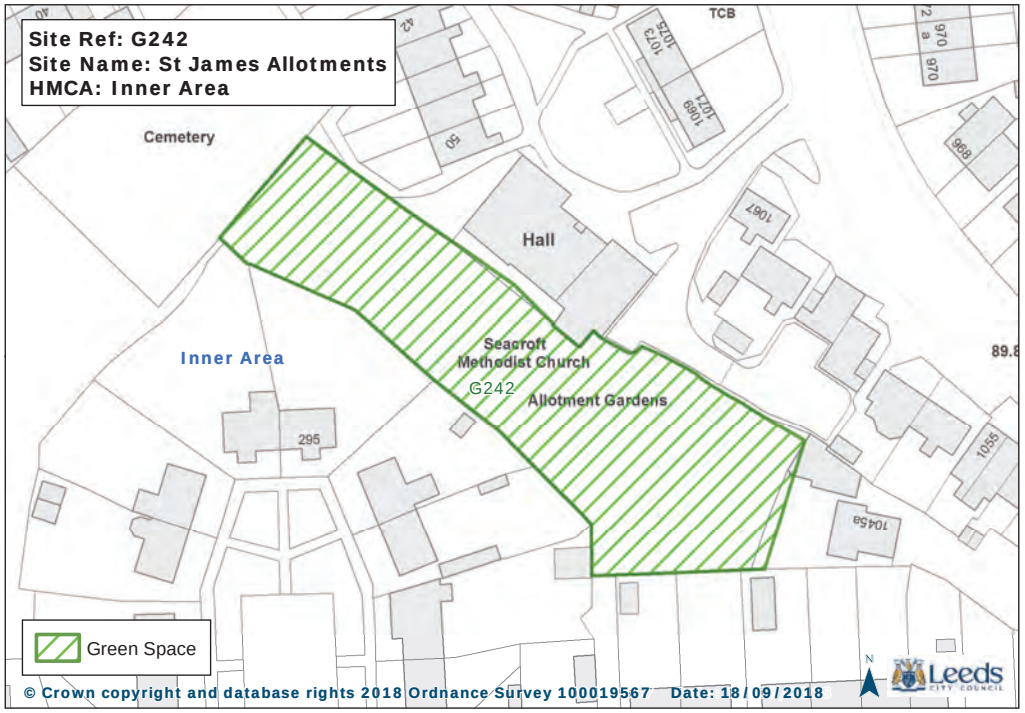
Site Ref: G242
Site Name: St James Allotments
HMCA: Inner Area
Cemetery
Hall
TCB
Inner Area
Seacroft
Methodist Church
G242
Allotment Gardens
Green Space
© Crown copyright and database rights 2018 Ordnance Survey 100019567 Date: 18/09/2018
Leeds

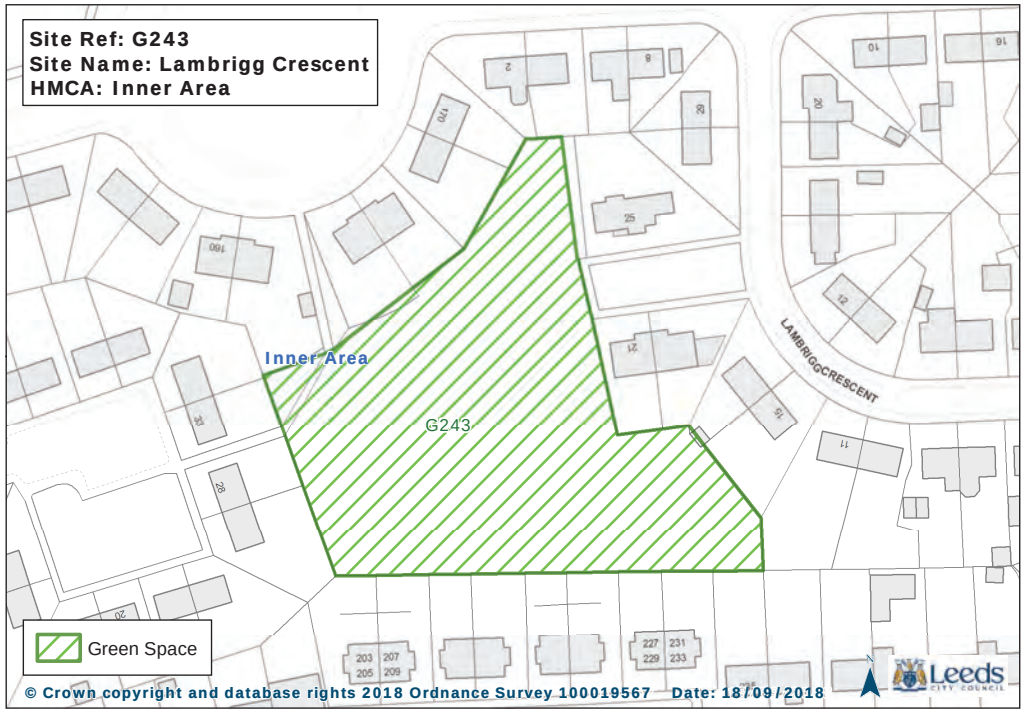
Site Ref: G243
Site Name: Lambrigg Crescent
HMCA: Inner Area
Inner Area
G243
LAMBRIGGCRESCENT
Green Space
© Crown copyright and database rights 2018 Ordnance Survey 100019567 Date: 18/09/2018
Leeds

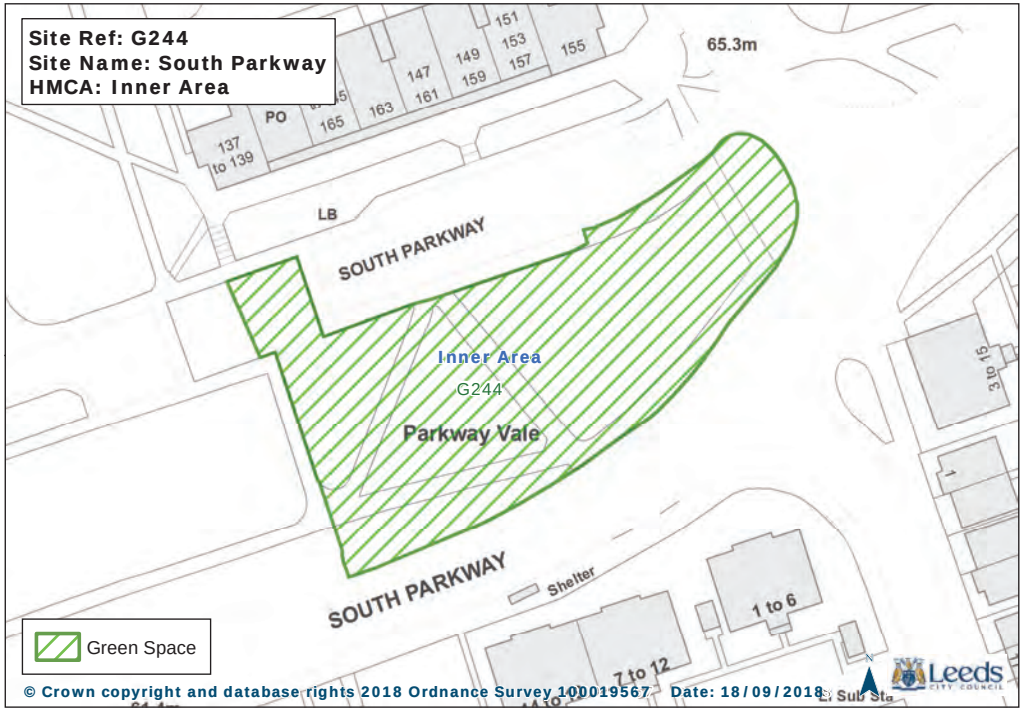
Site Ref: G244
Site Name: South Parkway
HMCA: Inner Area
65.3m
151
153
157
155
149
159
147
161
163
165
PO
137
to 139
LB
SOUTH PARKWAY
Inner Area
G244
Parkway Vale
SOUTH PARKWAY
Shelter
1 to 6
7 to 12
3 to 15
1
Green Space
© Crown copyright and database rights 2018 Ordnance Survey 100019567 Date: 18/09/2018
Leeds

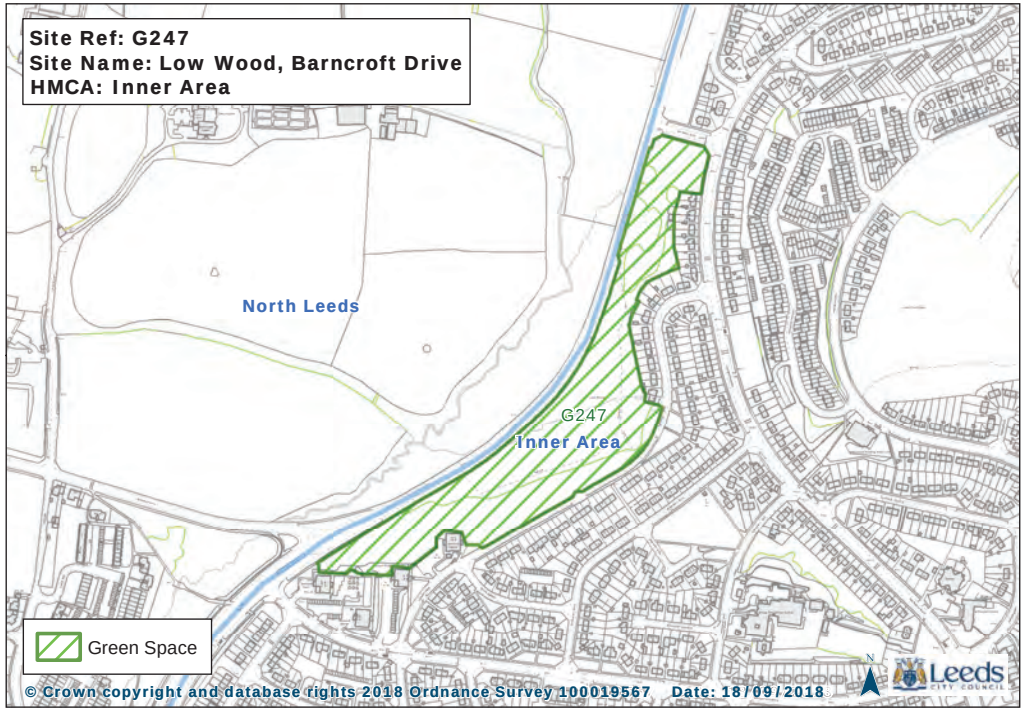
Site Ref: G247
Site Name: Low Wood, Barncroft Drive
HMCA: Inner Area
North Leeds
G247
Inner Area
Green Space
© Crown copyright and database rights 2018 Ordnance Survey 100019567 Date: 18/09/2018
Leeds

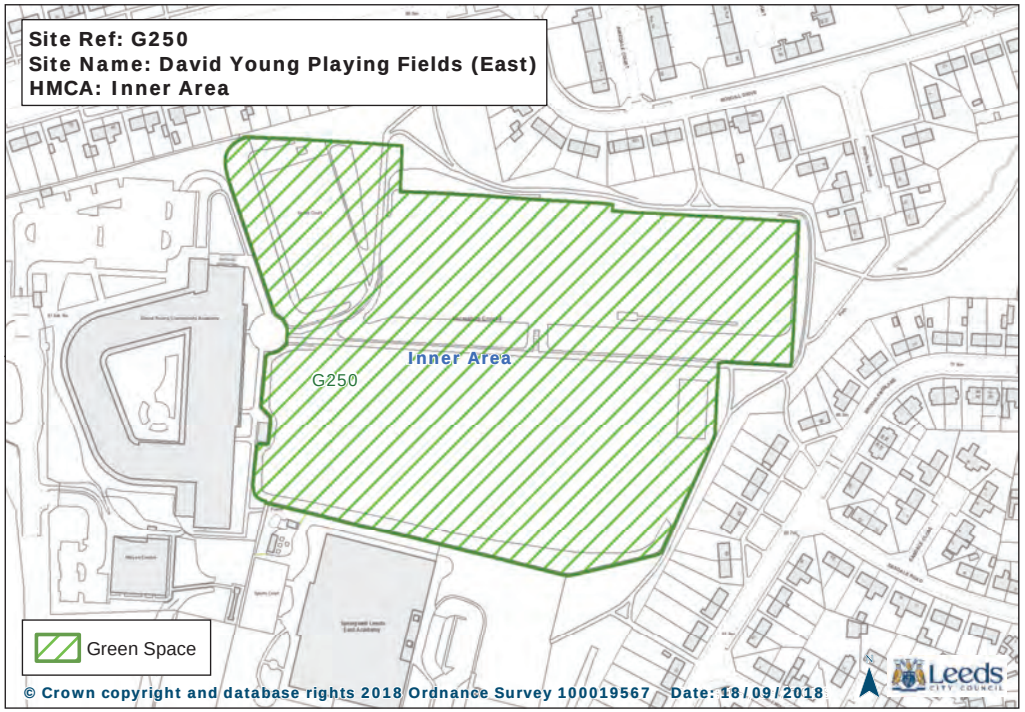
Site Ref: G250
Site Name: David Young Playing Fields (East)
HMCA: Inner Area
Inner Area
G250
Green Space
© Crown copyright and database rights 2018 Ordnance Survey 100019567 Date: 18/09/2018
Leeds

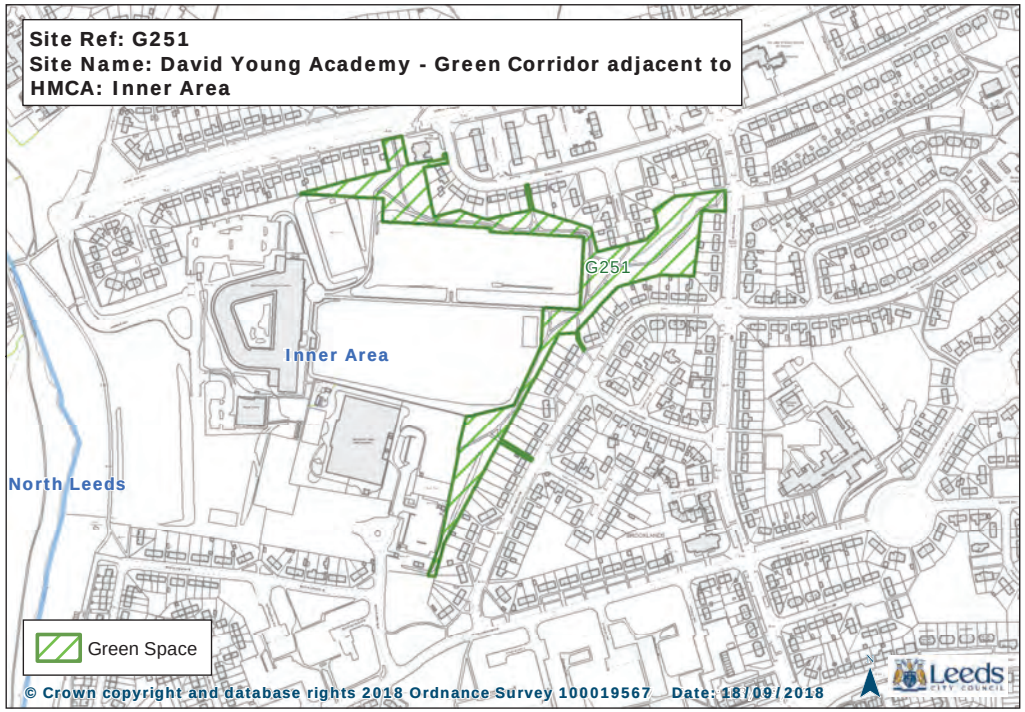
Site Ref: G251
Site Name: David Young Academy - Green Corridor adjacent to
HMCA: Inner Area
G251
Inner Area
North Leeds
Green Space
© Crown copyright and database rights 2018 Ordnance Survey 100019567 Date: 18/09/2018
Leeds

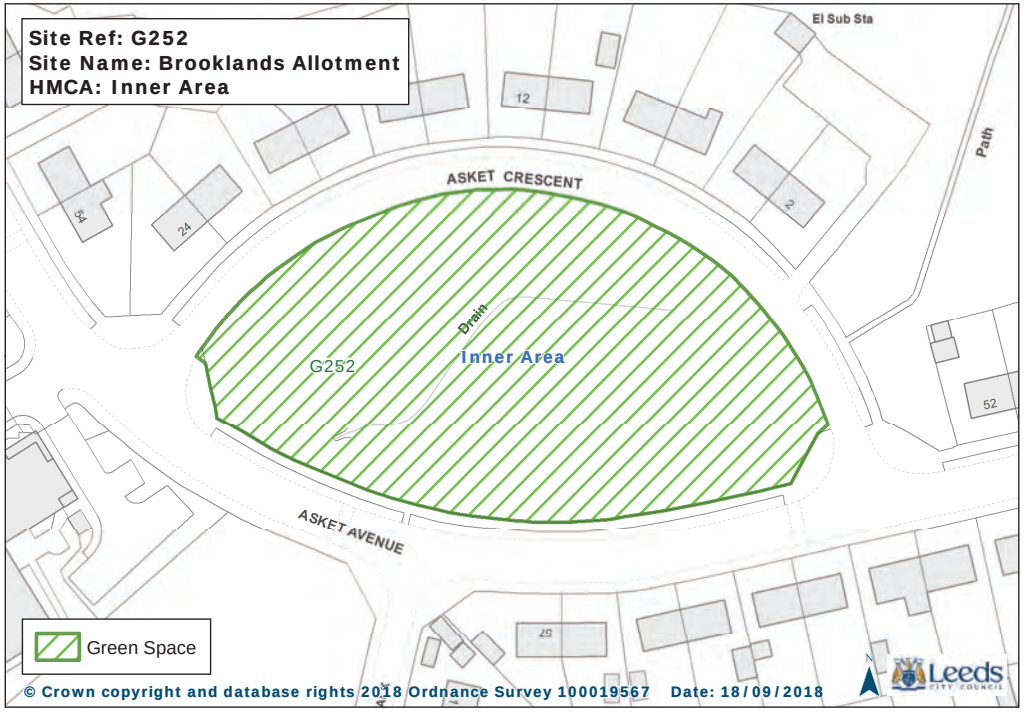
Site Ref: G252
Site Name: Brooklands Allotment
HMCA: Inner Area
El Sub Sta
ASKET CRESCENT
ASKET AVENUE
Path
Drain
G252
Inner Area
12
2
24
52
Green Space
© Crown copyright and database rights 2018 Ordnance Survey 100019567 Date: 18/09/2018
Leeds

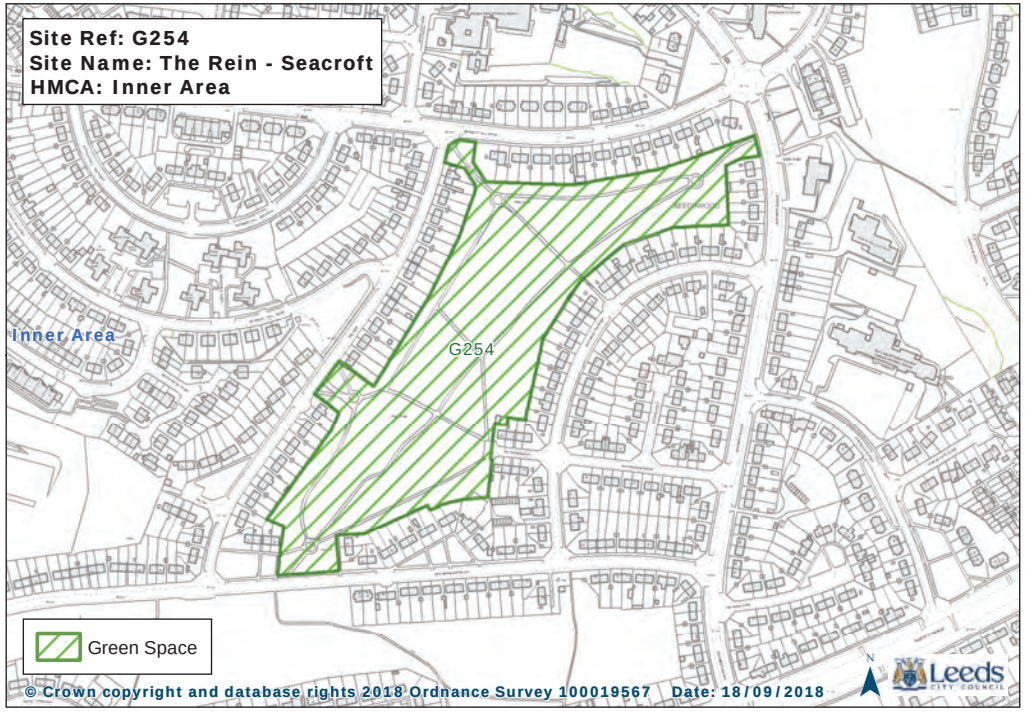
Site Ref: G254
Site Name: The Rein - Seacroft
HMCA: Inner Area
Inner Area
G254
Green Space
© Crown copyright and database rights 2018 Ordnance Survey 100019567 Date: 18/09/2018
Leeds

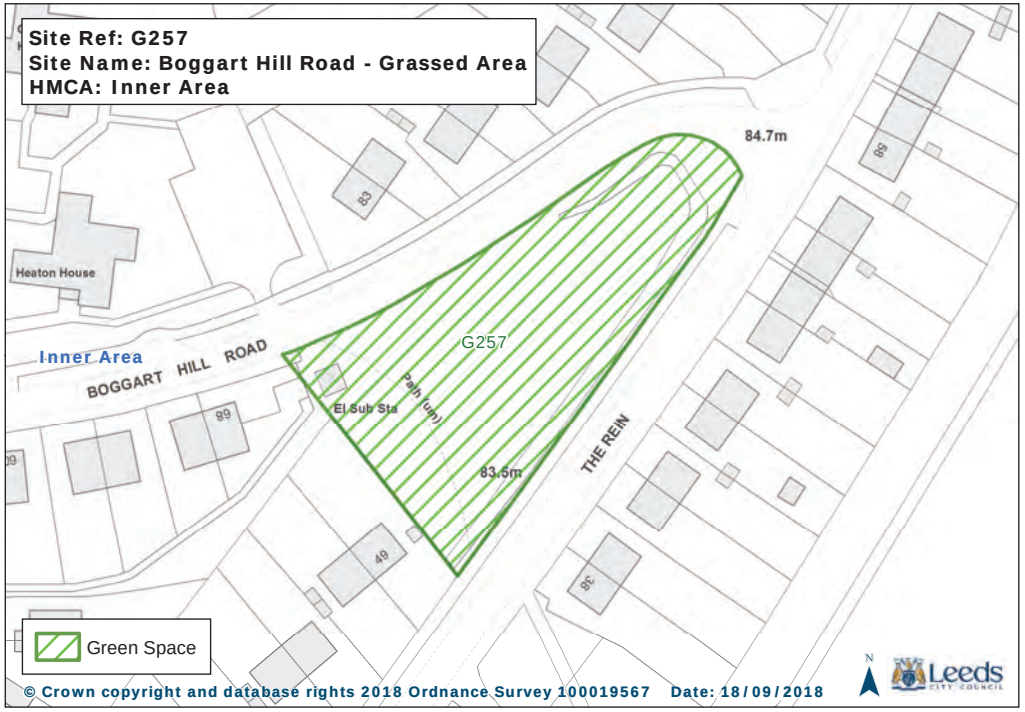
Site Ref: G257
Site Name: Boggart Hill Road - Grassed Area
HMCA: Inner Area
84.7m
83.5m
Heaton House
Inner Area
BOGGART HILL ROAD
G257
El Sub Sta
Path (um)
THE REIN
83
89
49
38
Green Space
© Crown copyright and database rights 2018 Ordnance Survey 100019567 Date: 18/09/2018
Leeds

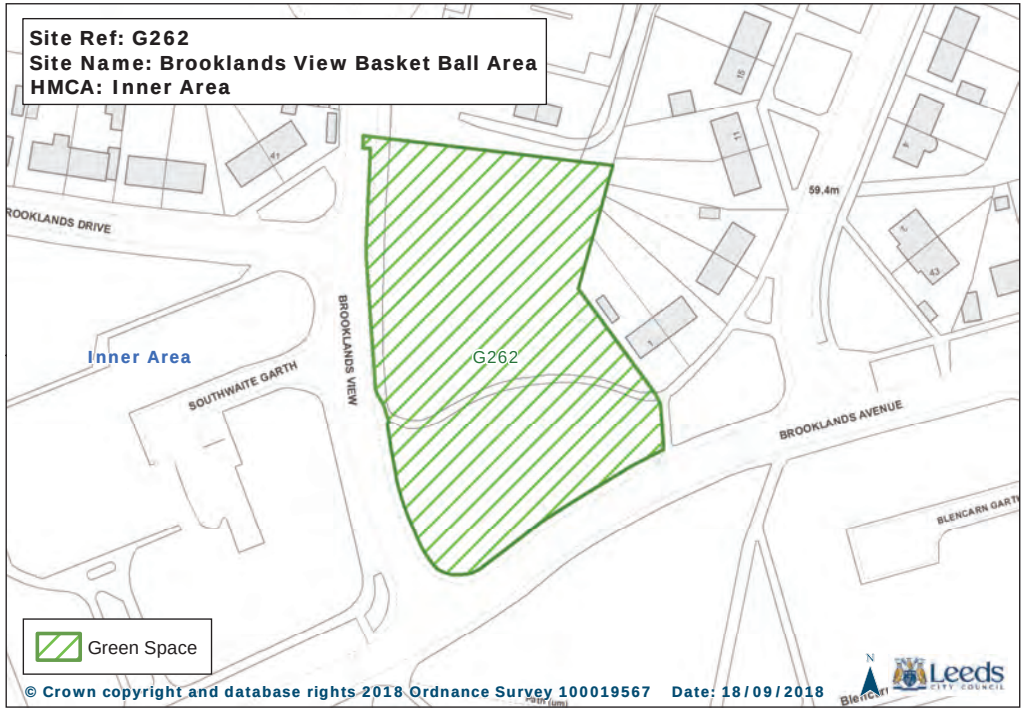
Site Ref: G262
Site Name: Brooklands View Basket Ball Area
HMCA: Inner Area
59.4m
ROOKLANDS DRIVE
Inner Area
SOUTHWAITE GARTH
BROOKLANDS VIEW
G262
BROOKLANDS AVENUE
Green Space
© Crown copyright and database rights 2018 Ordnance Survey 100019567 Date: 18/09/2018
Leeds

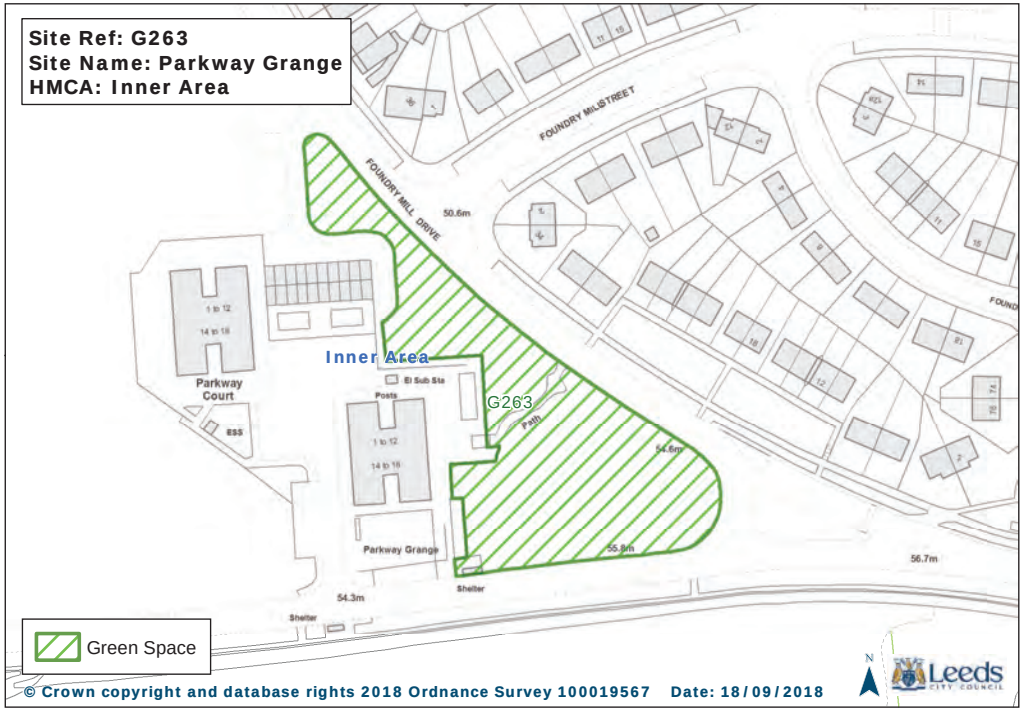
Site Ref: G263
Site Name: Parkway Grange
HMCA: Inner Area
FOUNDRY MILL STREET
FOUNDRY MILL DRIVE
50.6m
Inner Area
G263
Parkway Court
Parkway Grange
54.6m
55.8m
56.7m
54.3m
Shelter
Green Space
© Crown copyright and database rights 2018 Ordnance Survey 100019567 Date: 18/09/2018
Leeds

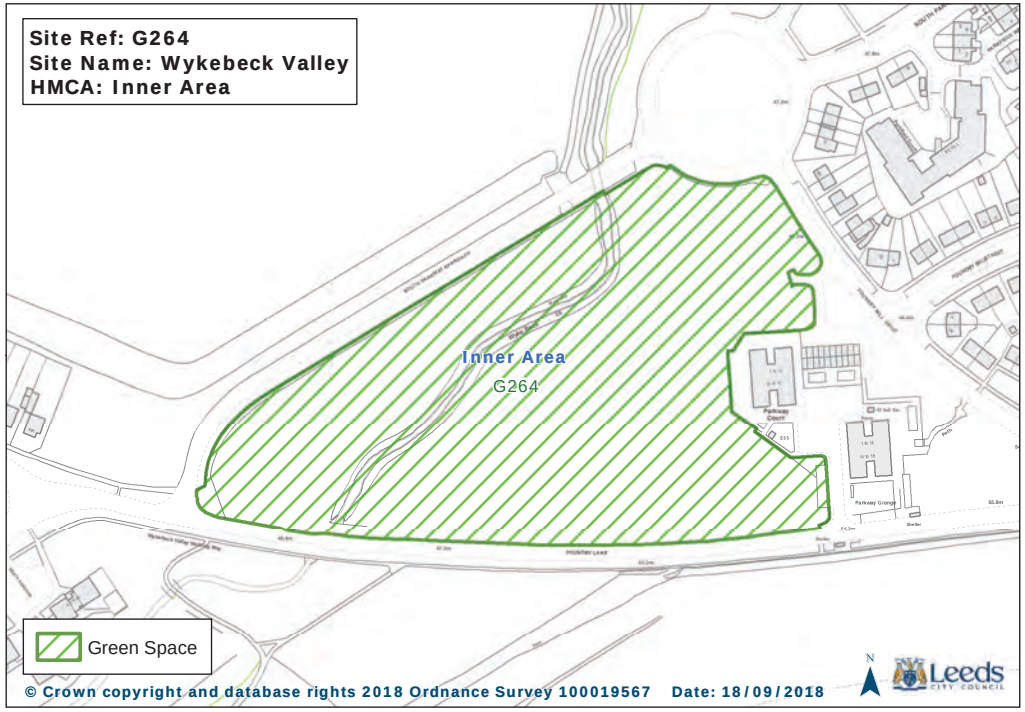
Site Ref: G264
Site Name: Wykebeck Valley
HMCA: Inner Area
Inner Area
G264
Green Space
© Crown copyright and database rights 2018 Ordnance Survey 100019567 Date: 18/09/2018
Leeds

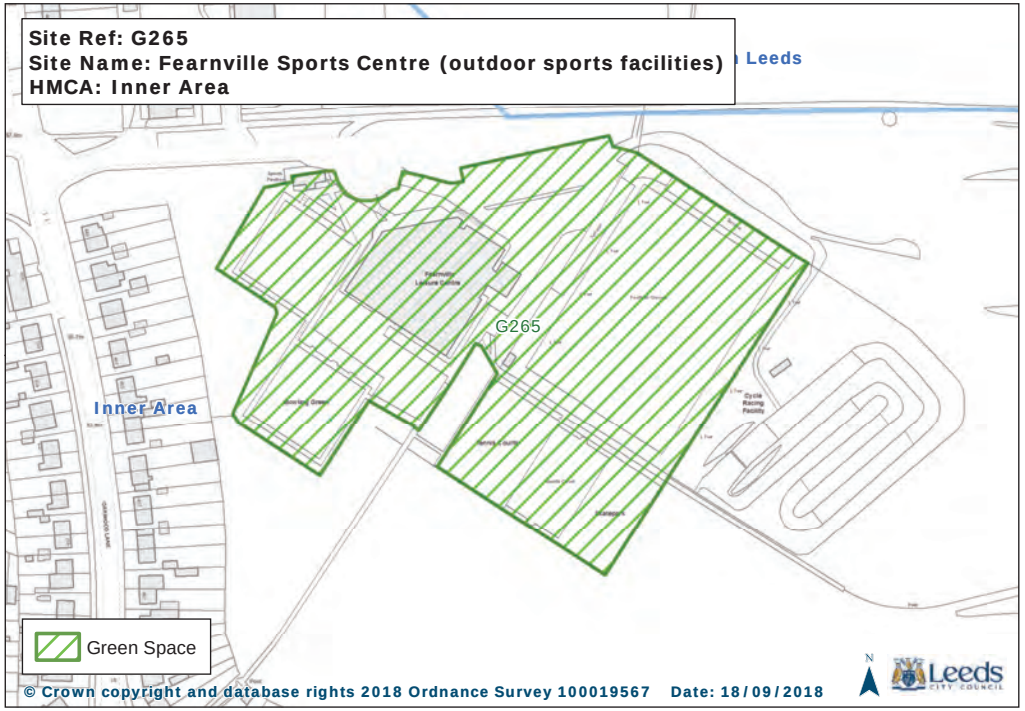
Site Ref: G265
Site Name: Fearnville Sports Centre (outdoor sports facilities)
HMCA: Inner Area
Leeds
G265
Inner Area
Green Space
© Crown copyright and database rights 2018 Ordnance Survey 100019567 Date: 18/09/2018
Leeds

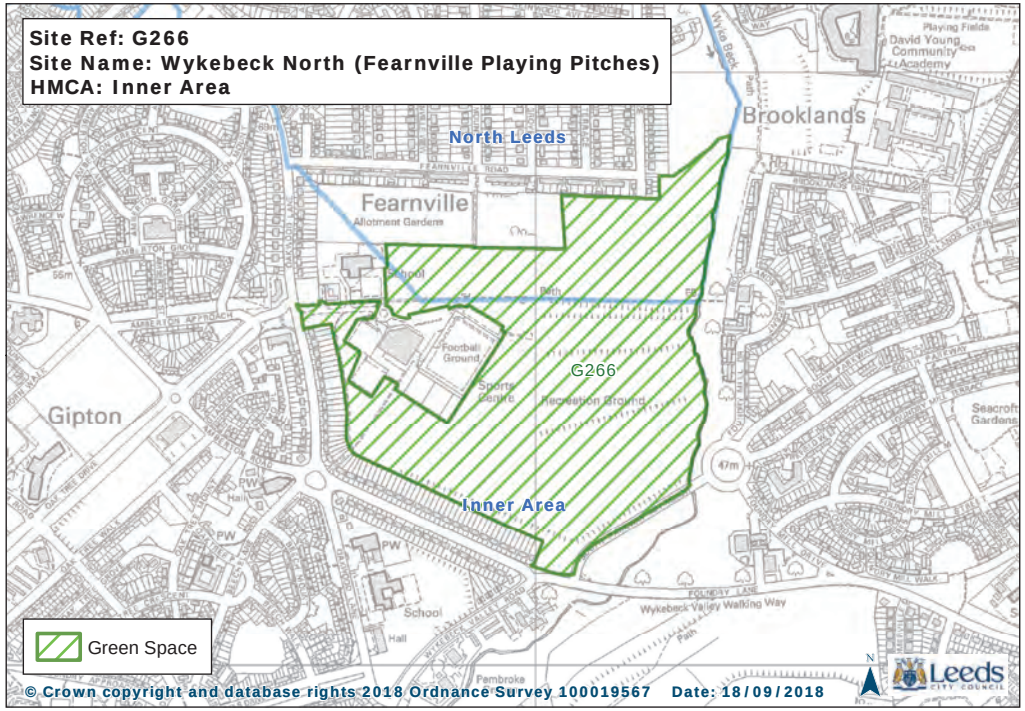
Site Ref: G266
Site Name: Wykebeck North (Fearnville Playing Pitches)
HMCA: Inner Area
North Leeds
Brooklands
Fearnville
Allotment Gardens
Gipton
G266
Inner Area
Wykebeck Valley Walking Way
Green Space
© Crown copyright and database rights 2018 Ordnance Survey 100019567 Date: 18/09/2018
Leeds

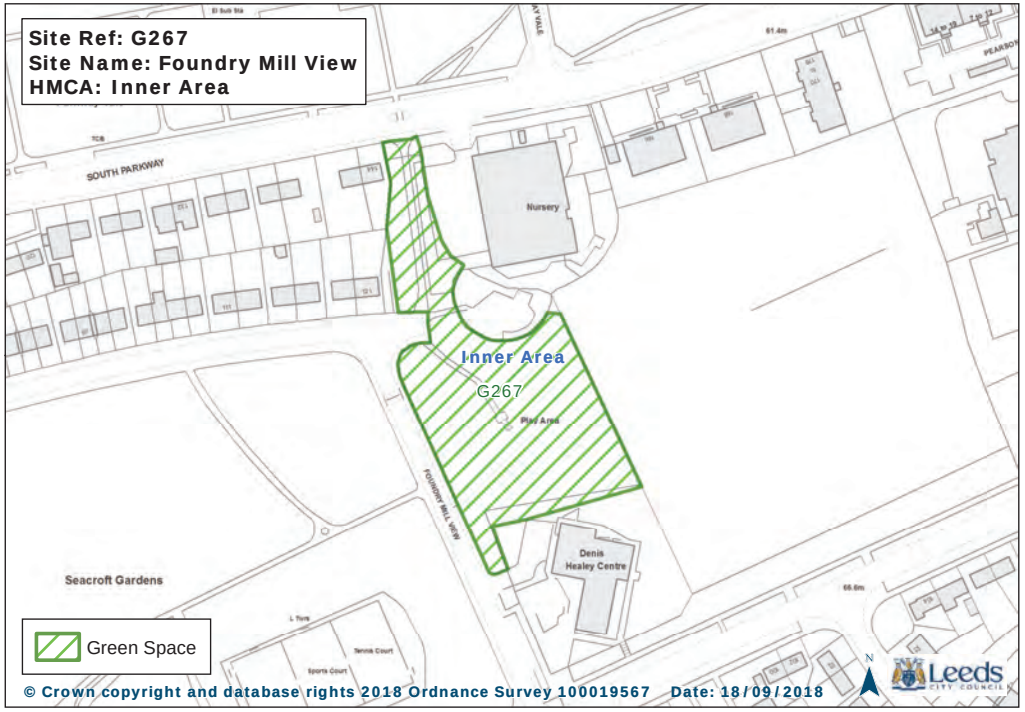
Site Ref: G267
Site Name: Foundry Mill View
HMCA: Inner Area
SOUTH PARKWAY
Nursery
Inner Area
G267
Play Area
FOUNDRY MILL VIEW
Denis Healey Centre
Seacroft Gardens
Green Space
© Crown copyright and database rights 2018 Ordnance Survey 100019567 Date: 18/09/2018
Leeds

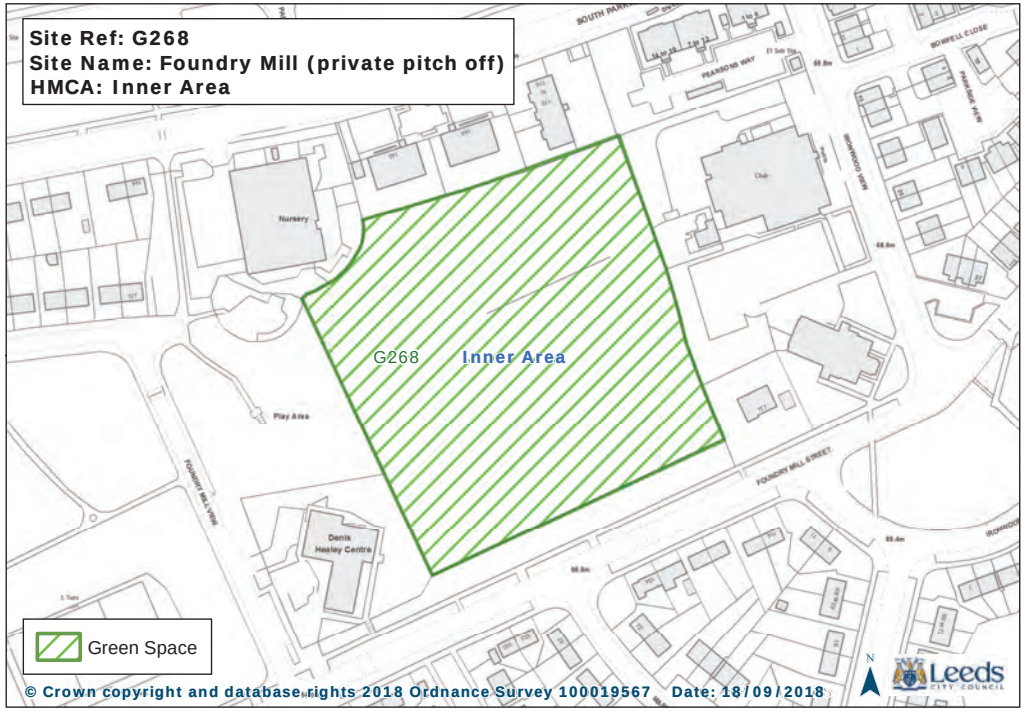
Site Ref: G268
Site Name: Foundry Mill (private pitch off)
HMCA: Inner Area
Nursery
G268
Inner Area
Play Area
FOUNDRY MILL VIEW
FOUNDRY MILL STREET
Denis Healey Centre
Green Space
© Crown copyright and database rights 2018 Ordnance Survey 100019567 Date: 18/09/2018
Leeds

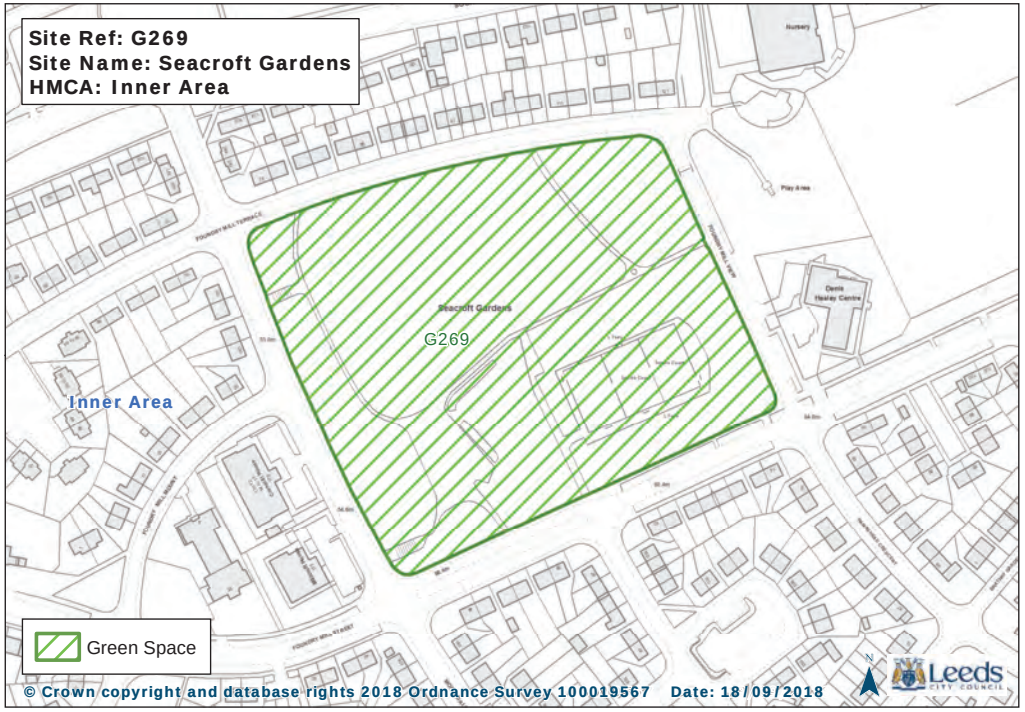
Site Ref: G269
Site Name: Seacroft Gardens
HMCA: Inner Area
Nursery
Play Area
Seacroft Gardens
G269
Denis Healey Centre
Inner Area
Green Space
© Crown copyright and database rights 2018 Ordnance Survey 100019567 Date: 18/09/2018
Leeds

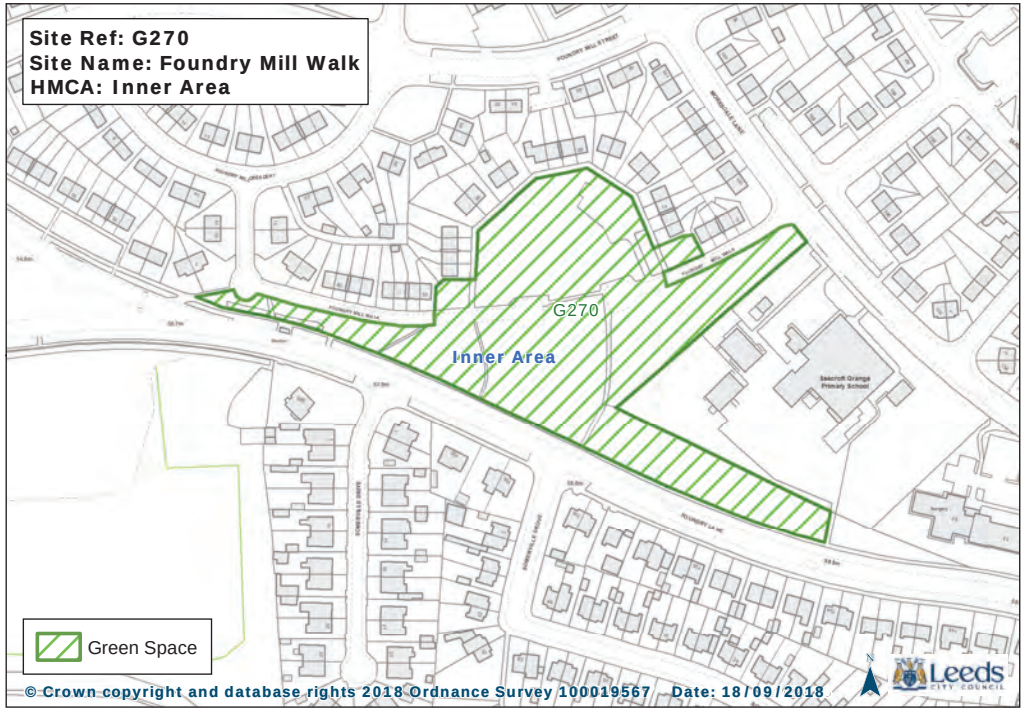
Site Ref: G270
Site Name: Foundry Mill Walk
HMCA: Inner Area
FOUNDRY MILL STREET
G270
Inner Area
Seacroft Grange Primary School
Green Space
© Crown copyright and database rights 2018 Ordnance Survey 100019567 Date: 18/09/2018
Leeds

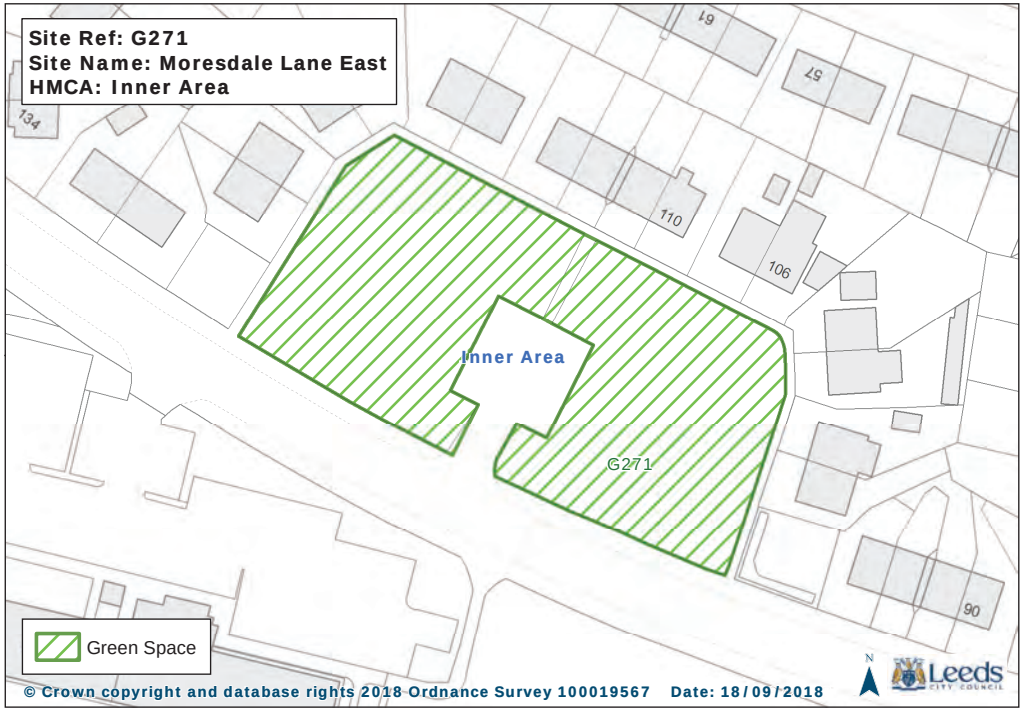
Site Ref: G271
Site Name: Moresdale Lane East
HMCA: Inner Area
Inner Area
G271
Green Space
© Crown copyright and database rights 2018 Ordnance Survey 100019567 Date: 18/09/2018
Leeds

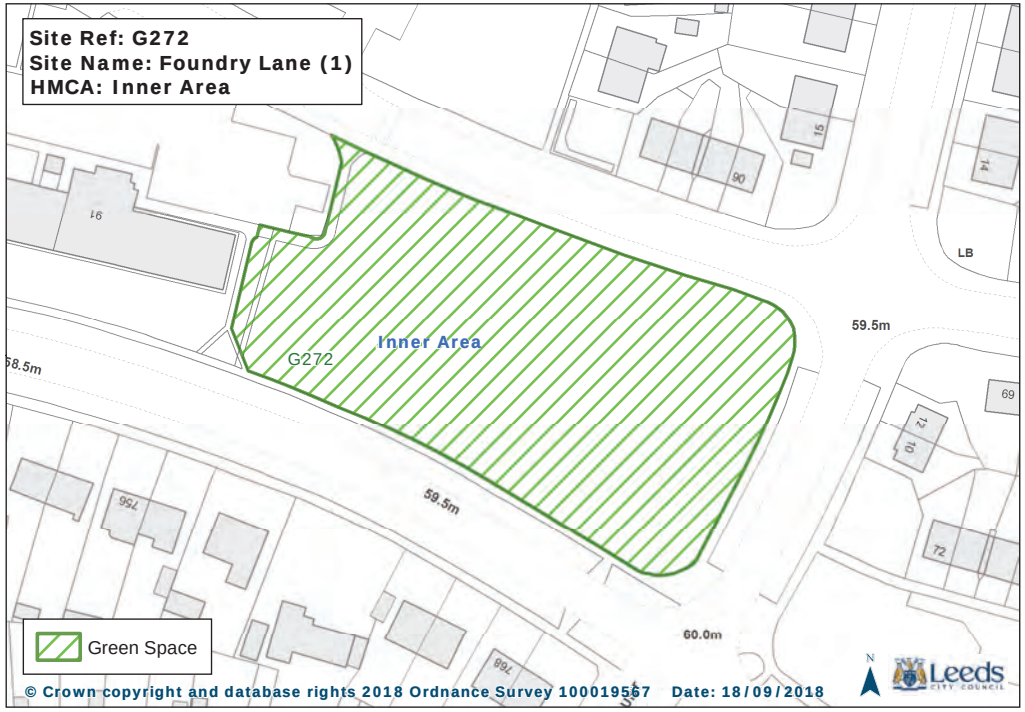
Site Ref: G272
Site Name: Foundry Lane (1)
HMCA: Inner Area
Inner Area
G272
59.5m
58.5m
60.0m
Green Space
© Crown copyright and database rights 2018 Ordnance Survey 100019567 Date: 18/09/2018
Leeds

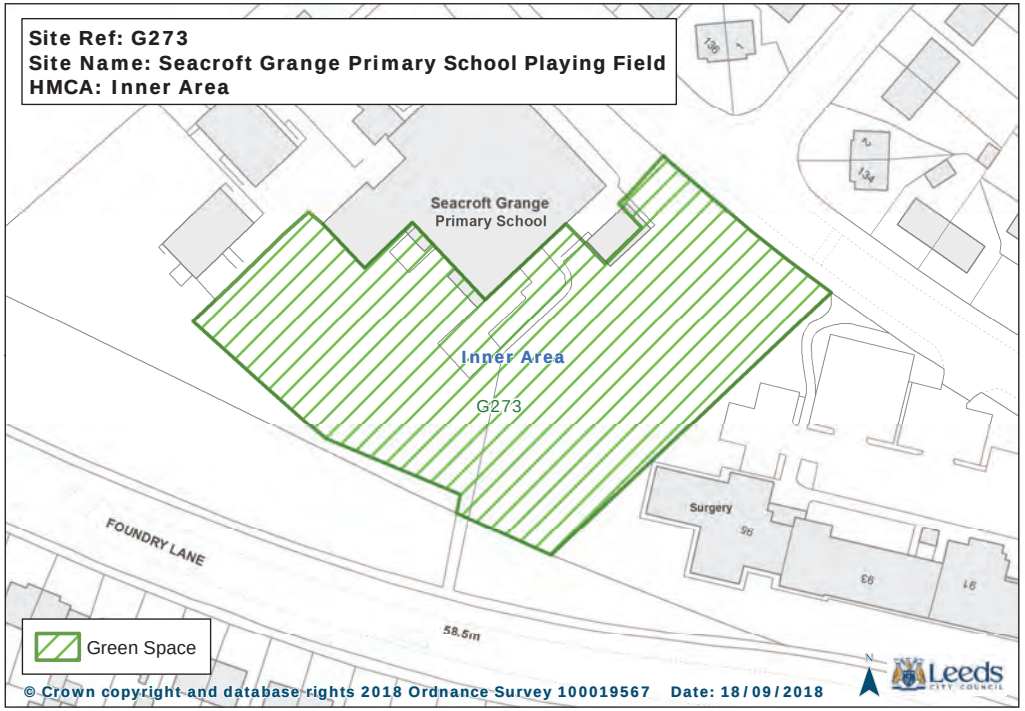
Site Ref: G273
Site Name: Seacroft Grange Primary School Playing Field
HMCA: Inner Area
Seacroft Grange
Primary School
Inner Area
G273
Surgery
FOUNDRY LANE
58.5m
Green Space
© Crown copyright and database rights 2018 Ordnance Survey 100019567 Date: 18/09/2018
Leeds

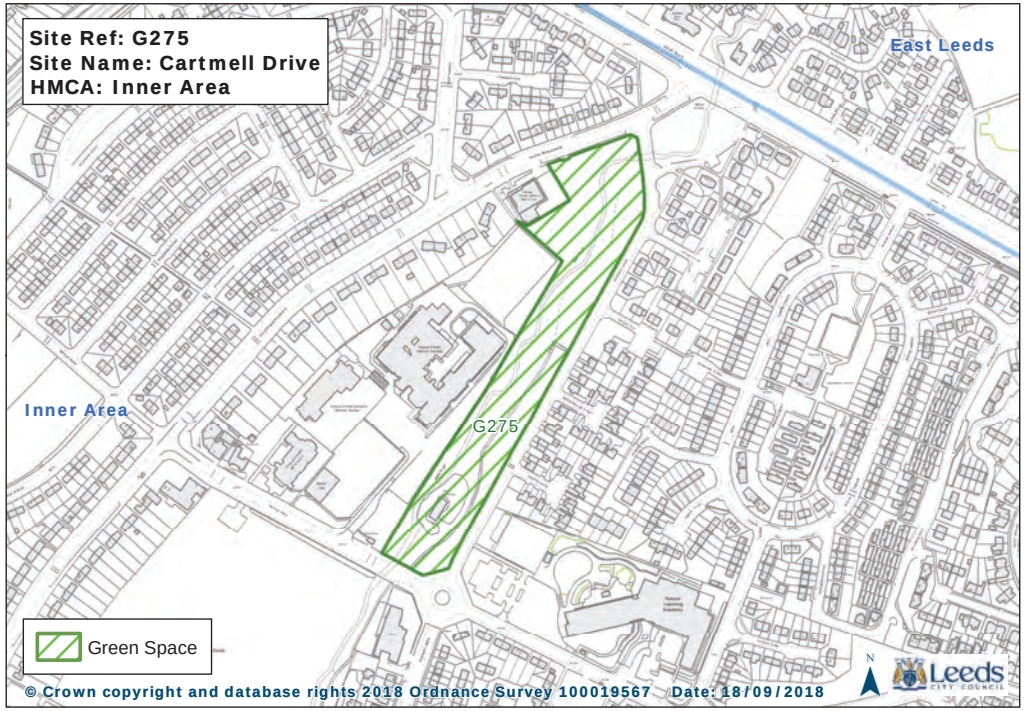
Site Ref: G275
Site Name: Cartmell Drive
HMCA: Inner Area
East Leeds
Inner Area
G275
Green Space
© Crown copyright and database rights 2018 Ordnance Survey 100019567 Date: 18/09/2018
Leeds

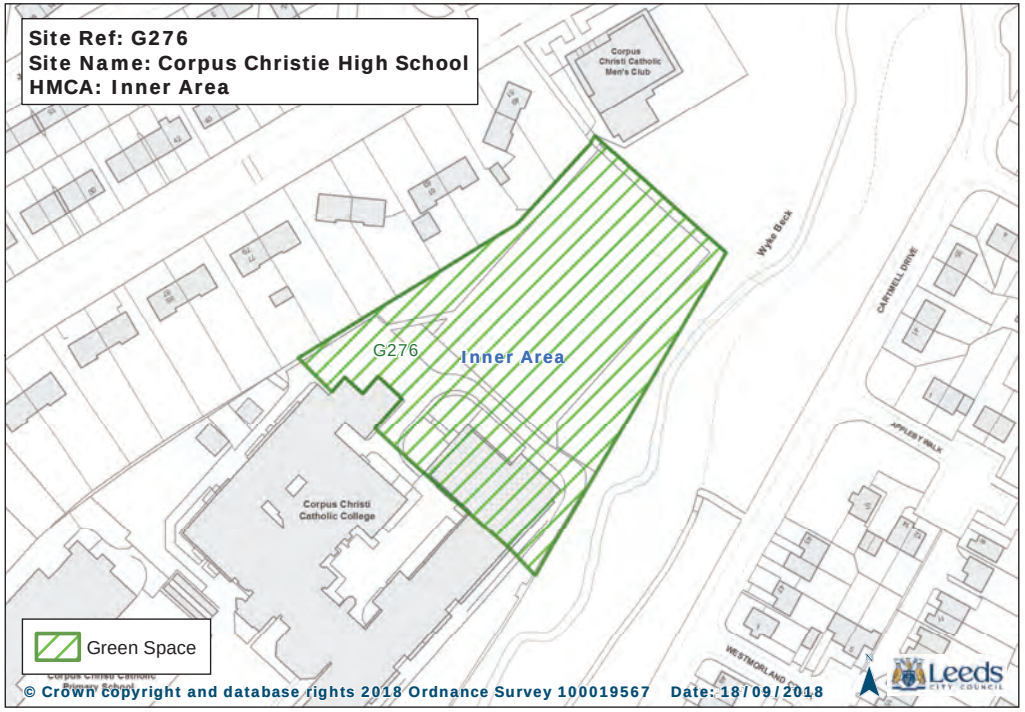
Site Ref: G276
Site Name: Corpus Christie High School
HMCA: Inner Area
G276
Inner Area
Corpus Christi Catholic Men's Club
Corpus Christi Catholic College
Wyke Beck
CARTMELL DRIVE
APPLEBY WALK
WESTMORLAND
Green Space
© Crown copyright and database rights 2018 Ordnance Survey 100019567 Date: 18/09/2018
Leeds

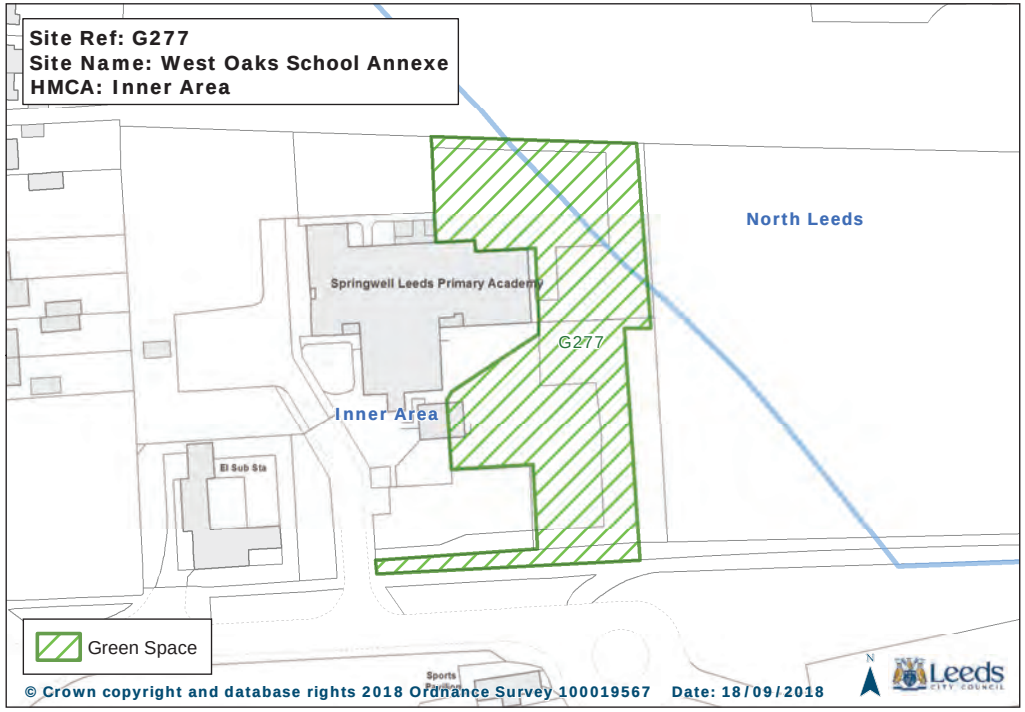
Site Ref: G277
Site Name: West Oaks School Annexe
HMCA: Inner Area
North Leeds
Springwell Leeds Primary Academy
G277
Inner Area
El Sub Sta
Green Space
© Crown copyright and database rights 2018 Ordnance Survey 100019567 Date: 18/09/2018
Leeds

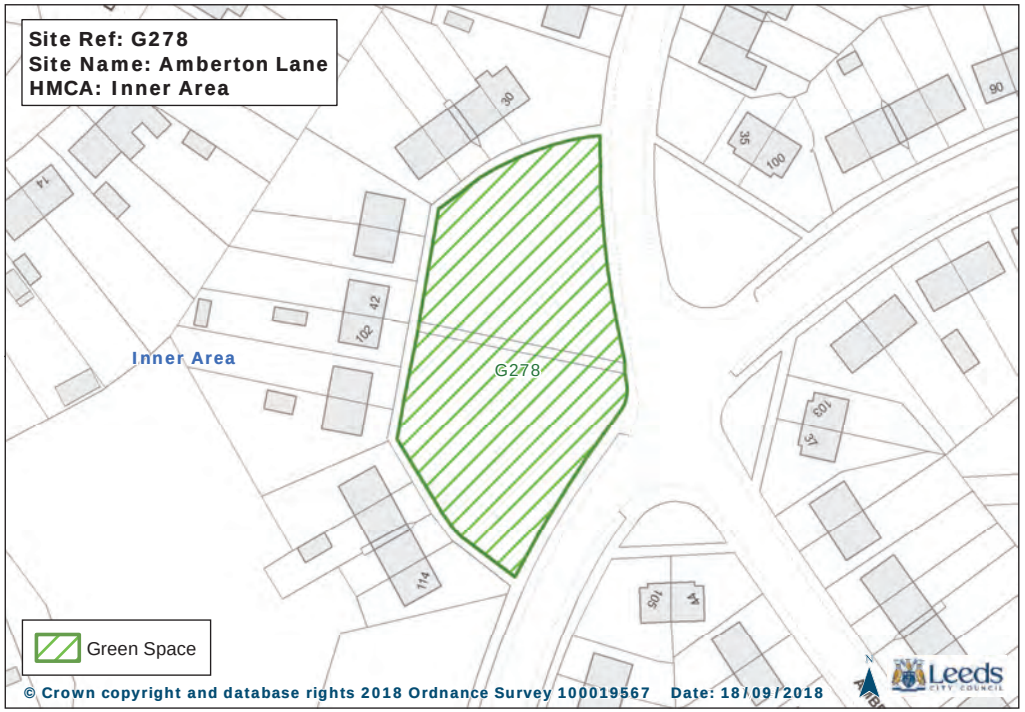
Site Ref: G278
Site Name: Amberton Lane
HMCA: Inner Area
Inner Area
G278
Green Space
© Crown copyright and database rights 2018 Ordnance Survey 100019567 Date: 18/09/2018
Leeds

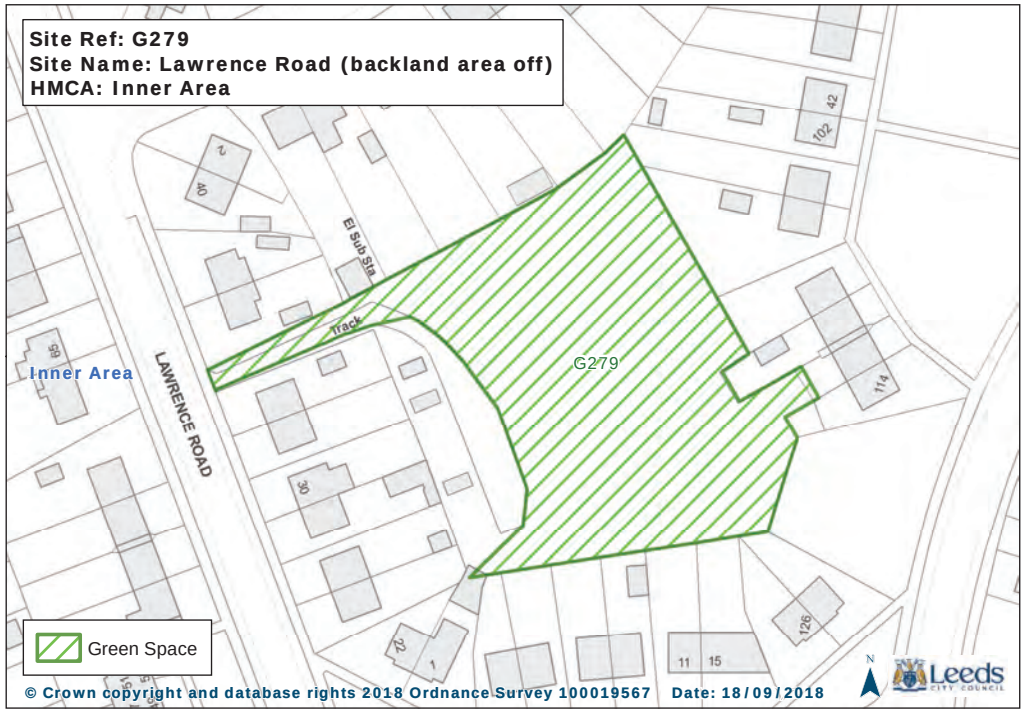
Site Ref: G279
Site Name: Lawrence Road (backland area off)
HMCA: Inner Area
Inner Area
LAWRENCE ROAD
El Sub Sta
Track
G279
Green Space
© Crown copyright and database rights 2018 Ordnance Survey 100019567 Date: 18/09/2018
Leeds

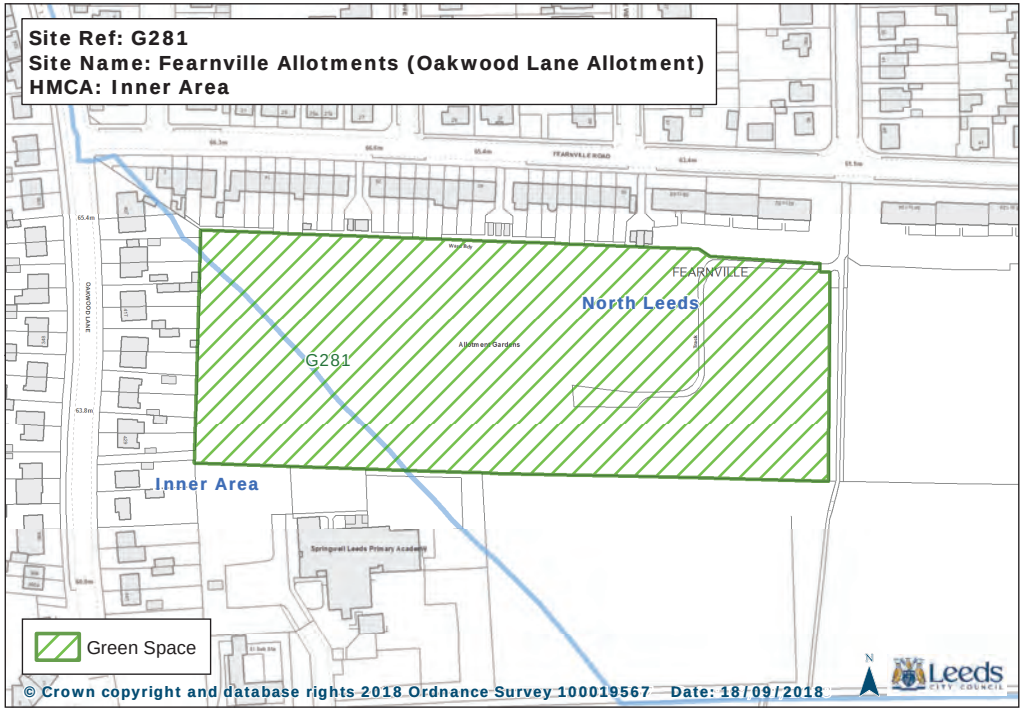
Site Ref: G281
Site Name: Fearnville Allotments (Oakwood Lane Allotment)
HMCA: Inner Area
FEARNVILLE
North Leeds
G281
Inner Area
Green Space
© Crown copyright and database rights 2018 Ordnance Survey 100019567 Date: 18/09/2018

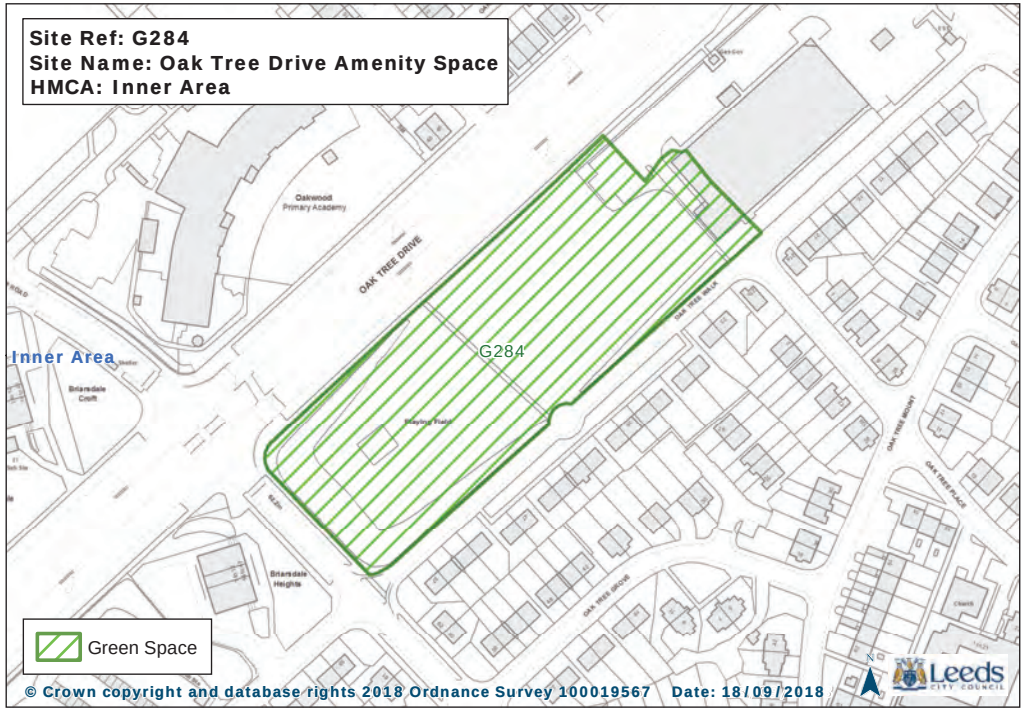
Site Ref: G284
Site Name: Oak Tree Drive Amenity Space
HMCA: Inner Area
Inner Area
G284
Green Space
© Crown copyright and database rights 2018 Ordnance Survey 100019567 Date: 18/09/2018

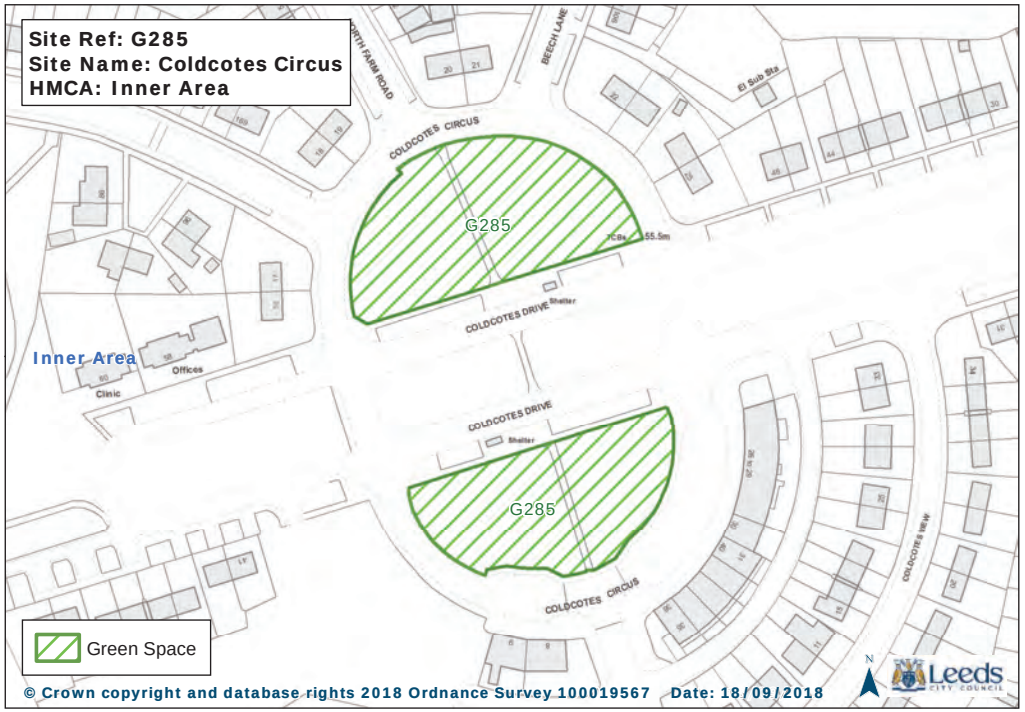
Site Ref: G285
Site Name: Coldcotes Circus
HMCA: Inner Area
COLDCOTES CIRCUS
G285
COLDCOTES DRIVE
Inner Area
Offices
Clinic
G285
Green Space
© Crown copyright and database rights 2018 Ordnance Survey 100019567 Date: 18/09/2018

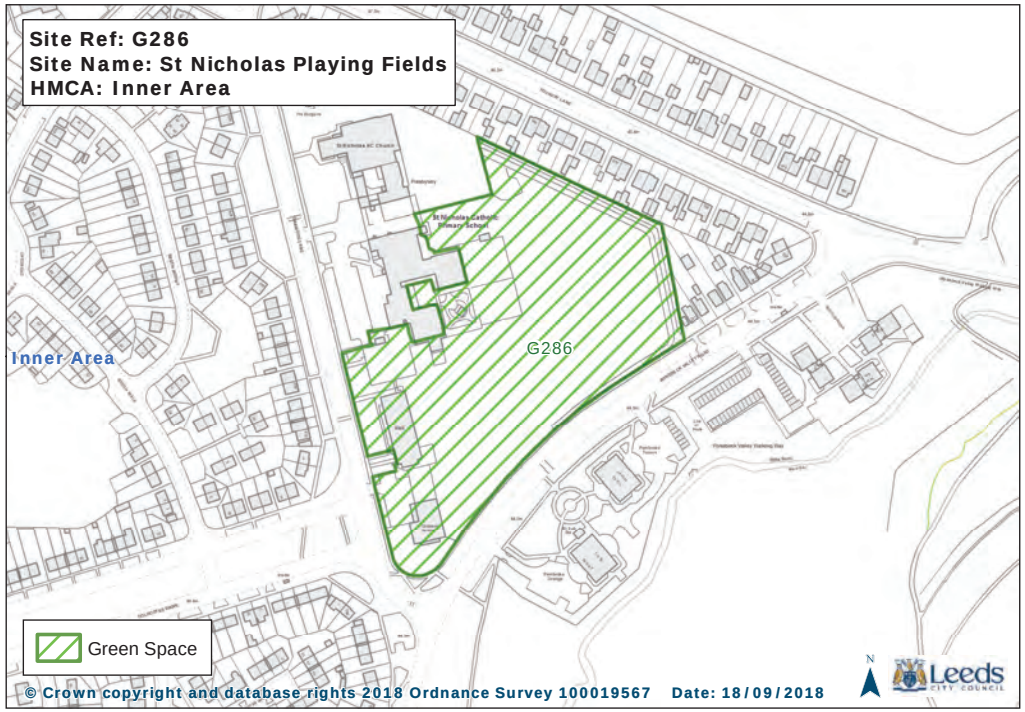
Site Ref: G286
Site Name: St Nicholas Playing Fields
HMCA: Inner Area
Inner Area
G286
Green Space
© Crown copyright and database rights 2018 Ordnance Survey 100019567 Date: 18/09/2018

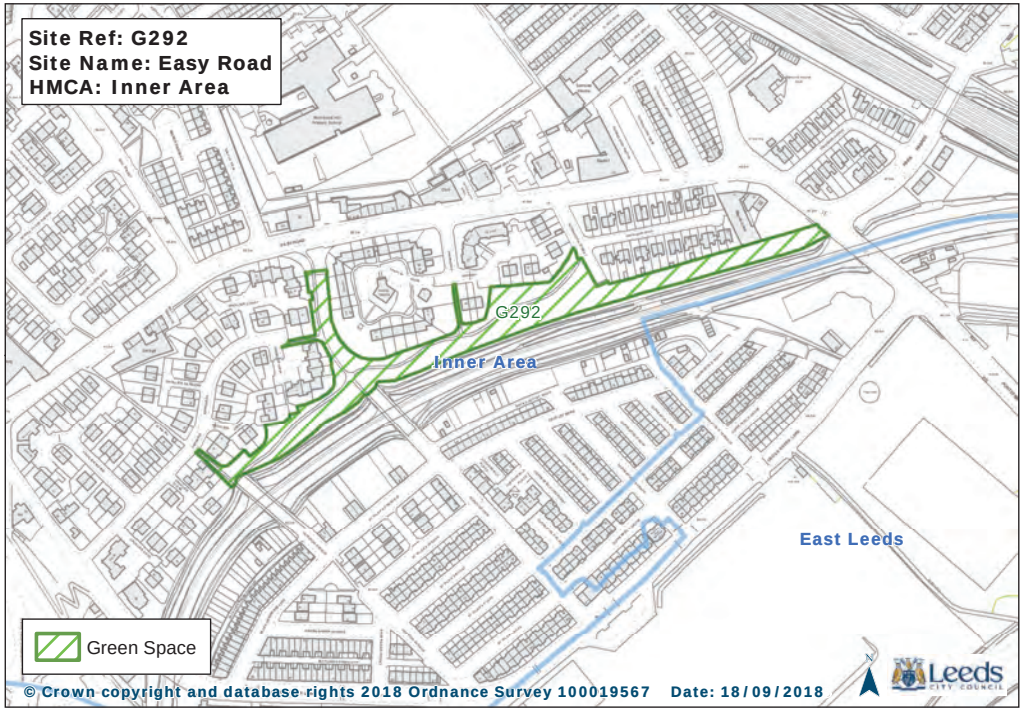
Site Ref: G292
Site Name: Easy Road
HMCA: Inner Area
G292
Inner Area
East Leeds
Green Space
© Crown copyright and database rights 2018 Ordnance Survey 100019567 Date: 18/09/2018
Leeds

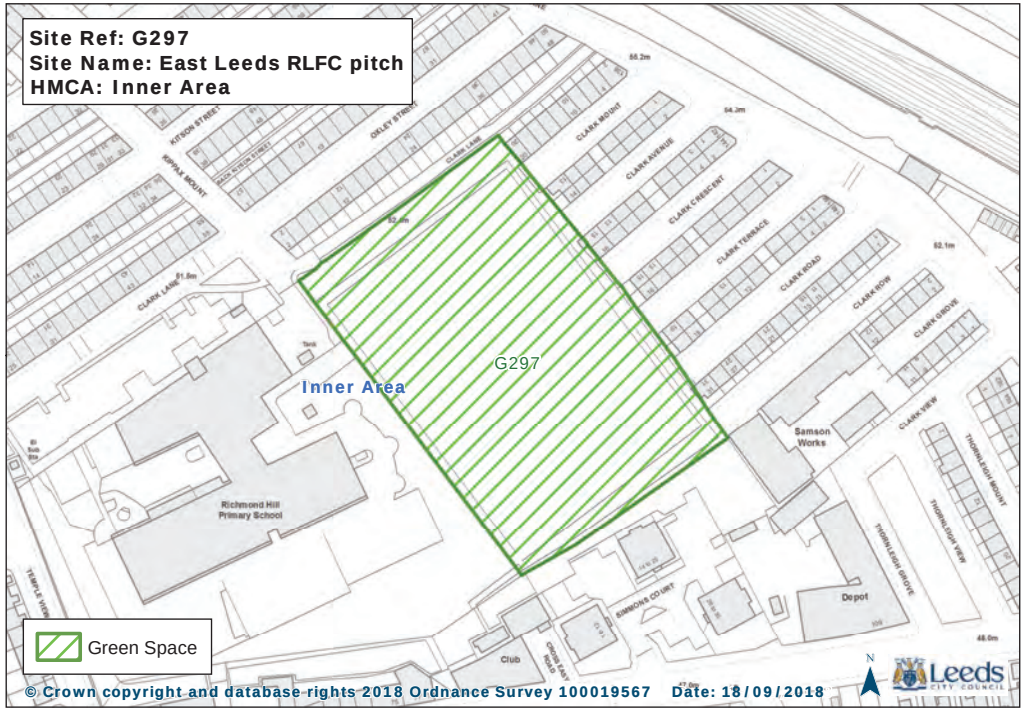
Site Ref: G297
Site Name: East Leeds RLFC pitch
HMCA: Inner Area
G297
Inner Area
Richmond Hill Primary School
Samson Works
Depot
Club
Green Space
© Crown copyright and database rights 2018 Ordnance Survey 100019567 Date: 18/09/2018
Leeds

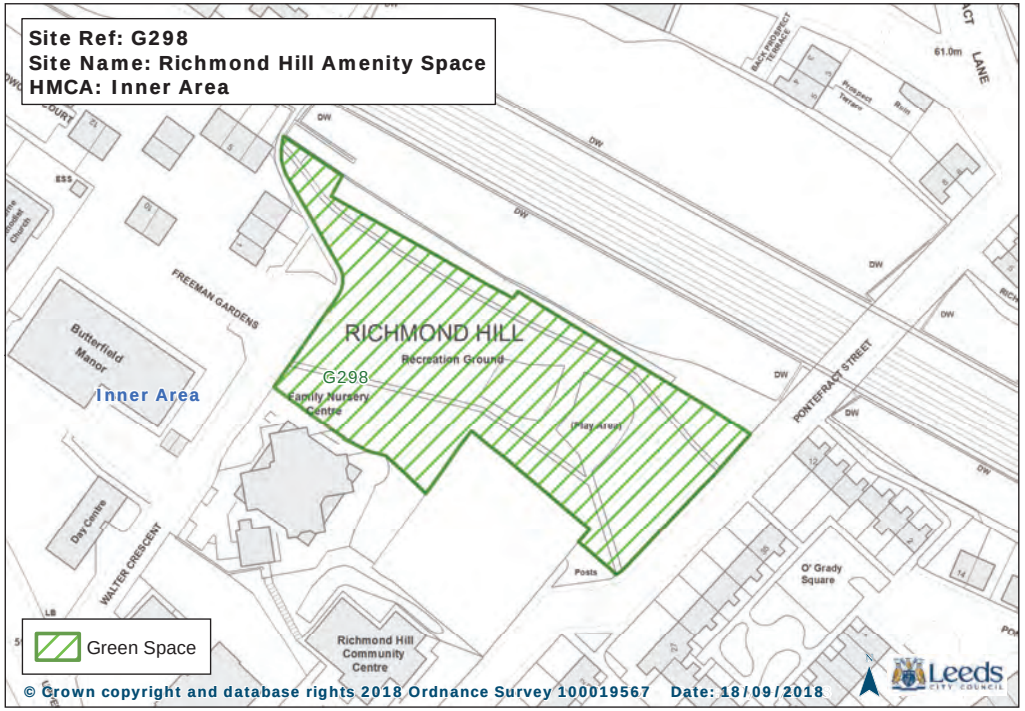
Site Ref: G298
Site Name: Richmond Hill Amenity Space
HMCA: Inner Area
RICHMOND HILL
Recreation Ground
G298
Inner Area
Butterfield Manor
FREEMAN GARDENS
Family Nursery Centre
Day Centre
WALTER CRESCENT
Richmond Hill Community Centre
O' Grady Square
PONTEFRACT STREET
Green Space
© Crown copyright and database rights 2018 Ordnance Survey 100019567 Date: 18/09/2018
Leeds

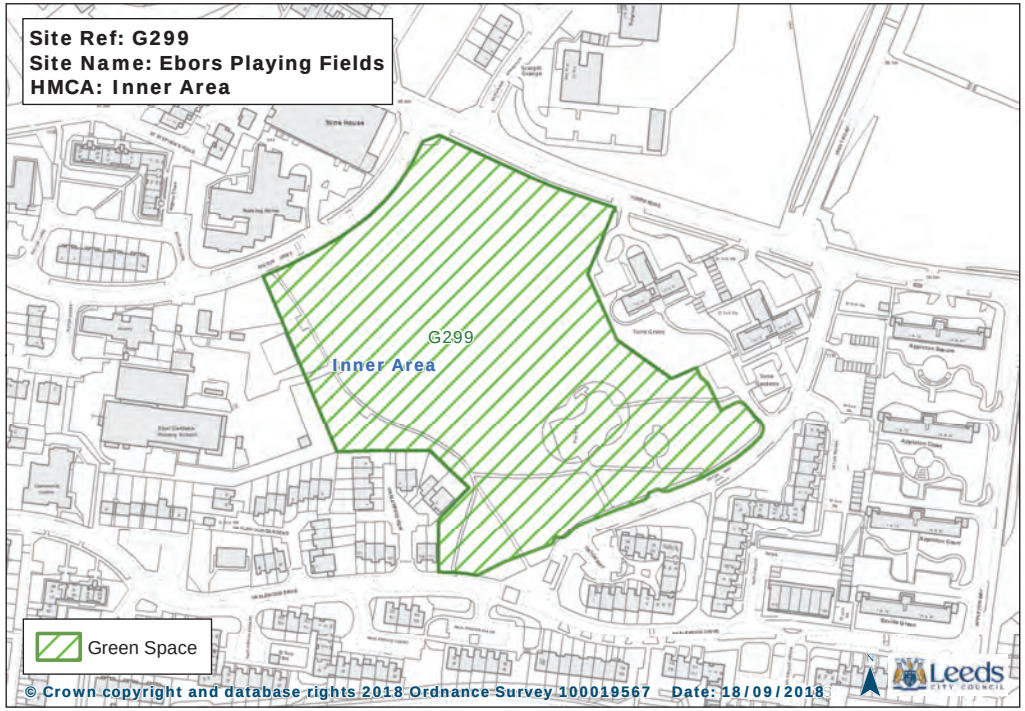
Site Ref: G299
Site Name: Ebors Playing Fields
HMCA: Inner Area
G299
Inner Area
Green Space
© Crown copyright and database rights 2018 Ordnance Survey 100019567 Date: 18/09/2018
Leeds

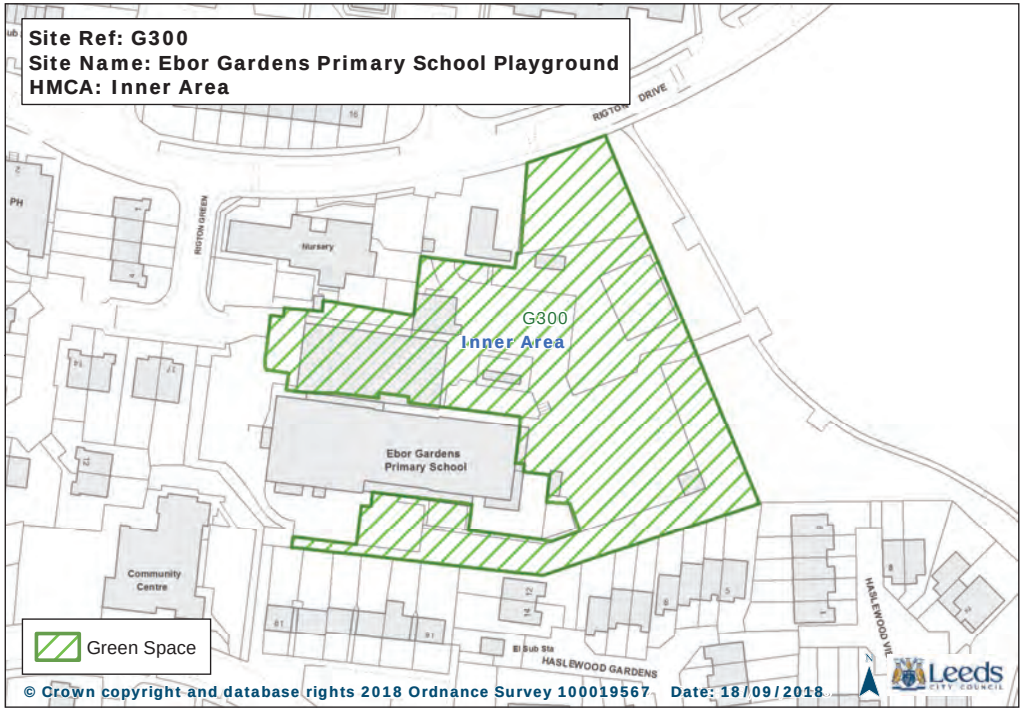
Site Ref: G300
Site Name: Ebor Gardens Primary School Playground
HMCA: Inner Area
RIDTON DRIVE
RIDTON GREEN
Nursery
G300
Inner Area
Ebor Gardens
Primary School
Community
Centre
HASLEWOOD GARDENS
HASLEWOOD VIE
Green Space
© Crown copyright and database rights 2018 Ordnance Survey 100019567 Date: 18/09/2018
Leeds

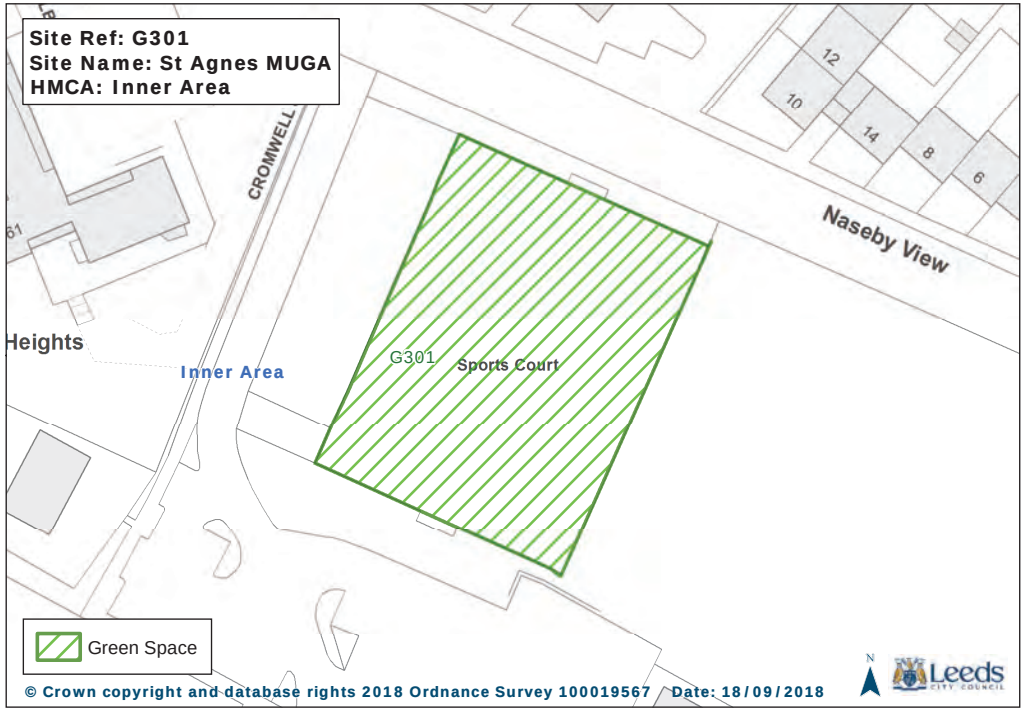
Site Ref: G301
Site Name: St Agnes MUGA
HMCA: Inner Area
CROMWELL
Naseby View
Heights
Inner Area
G301
Sports Court
Green Space
© Crown copyright and database rights 2018 Ordnance Survey 100019567 Date: 18/09/2018
Leeds

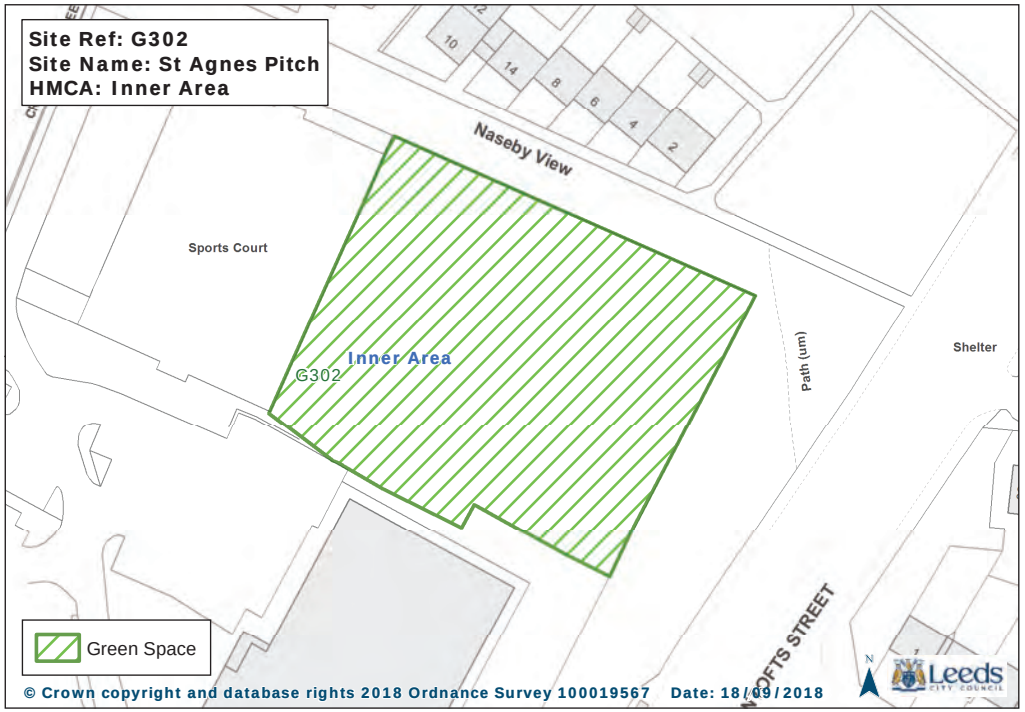
Site Ref: G302
Site Name: St Agnes Pitch
HMCA: Inner Area
Naseby View
Sports Court
Inner Area
G302
Path (um)
Shelter
Green Space
© Crown copyright and database rights 2018 Ordnance Survey 100019567 Date: 18/09/2018
Leeds

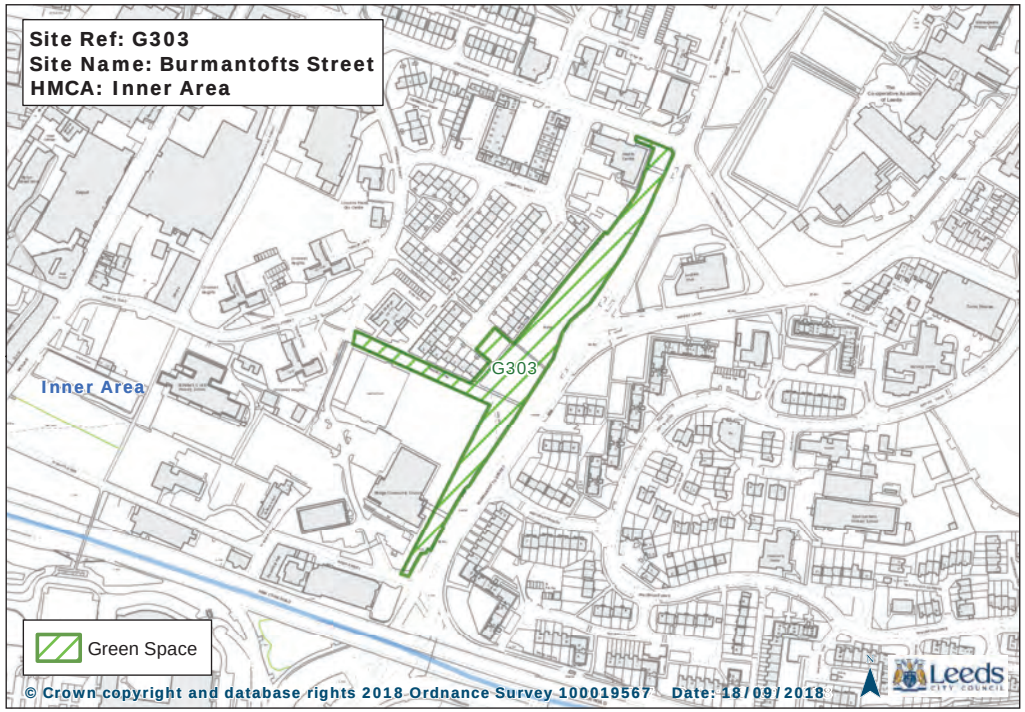
Site Ref: G303
Site Name: Burmantofts Street
HMCA: Inner Area
Inner Area
G303
Green Space
© Crown copyright and database rights 2018 Ordnance Survey 100019567 Date: 18/09/2018
Leeds

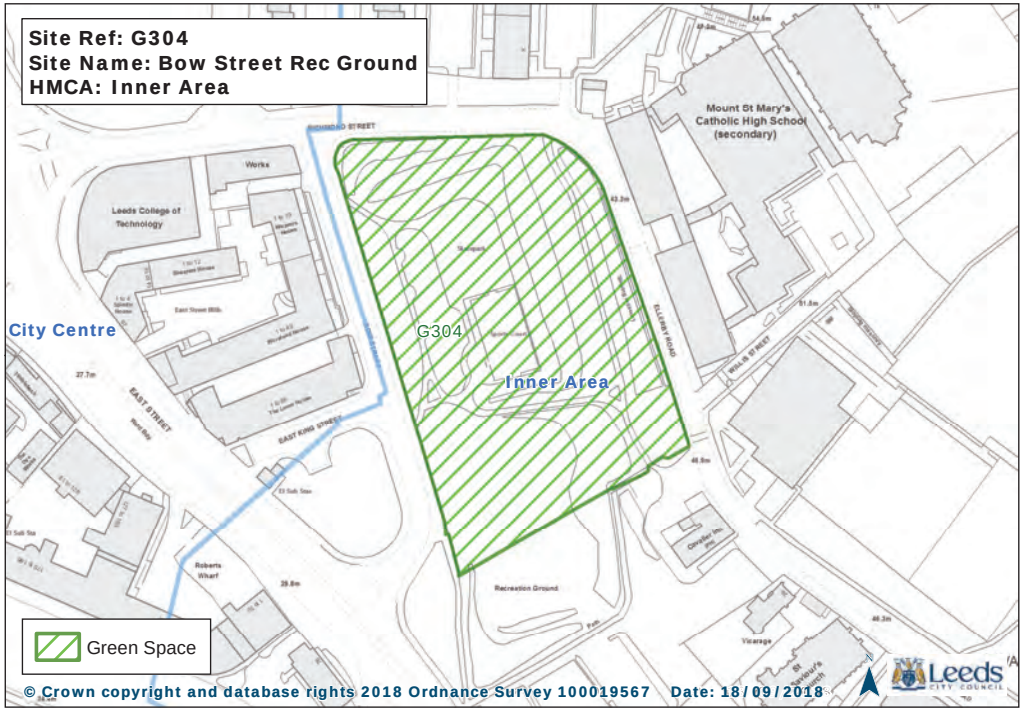
Site Ref: G304
Site Name: Bow Street Rec Ground
HMCA: Inner Area
Mount St Mary's Catholic High School (secondary)
Leeds College of Technology
City Centre
G304
Inner Area
Recreation Ground
Green Space
© Crown copyright and database rights 2018 Ordnance Survey 100019567 Date: 18/09/2018
Leeds

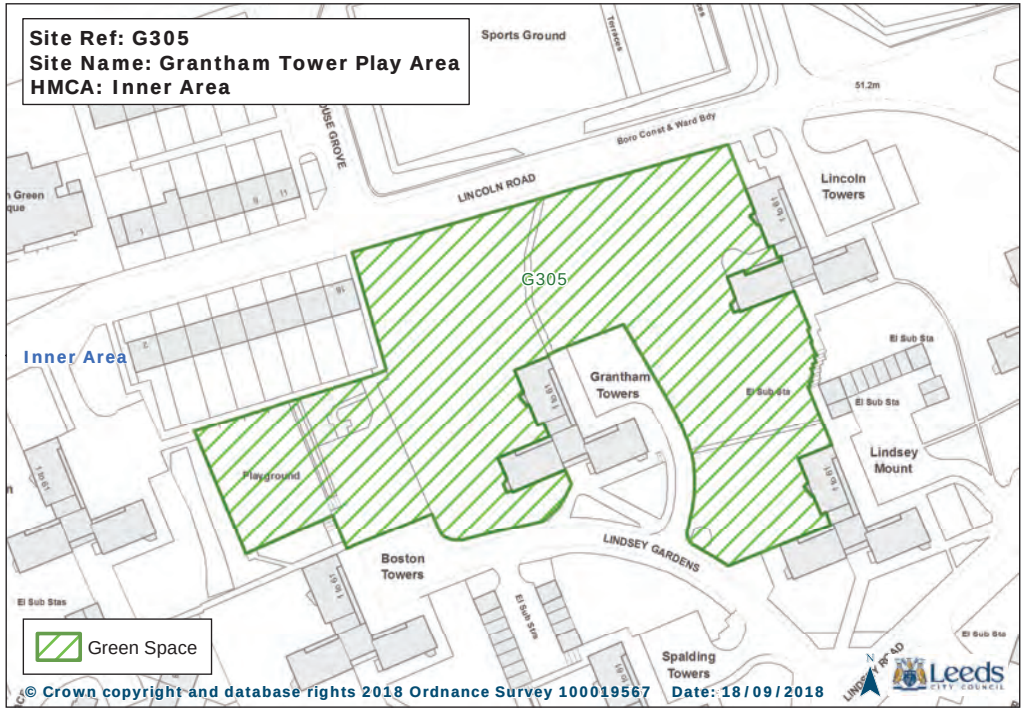
Site Ref: G305
Site Name: Grantham Tower Play Area
HMCA: Inner Area
Sports Ground
LINCOLN ROAD
Lincoln Towers
G305
Inner Area
Grantham Towers
Lindsey Mount
Playground
Boston Towers
LINDSEY GARDENS
Spalding Towers
Green Space
© Crown copyright and database rights 2018 Ordnance Survey 100019567 Date: 18/09/2018
Leeds

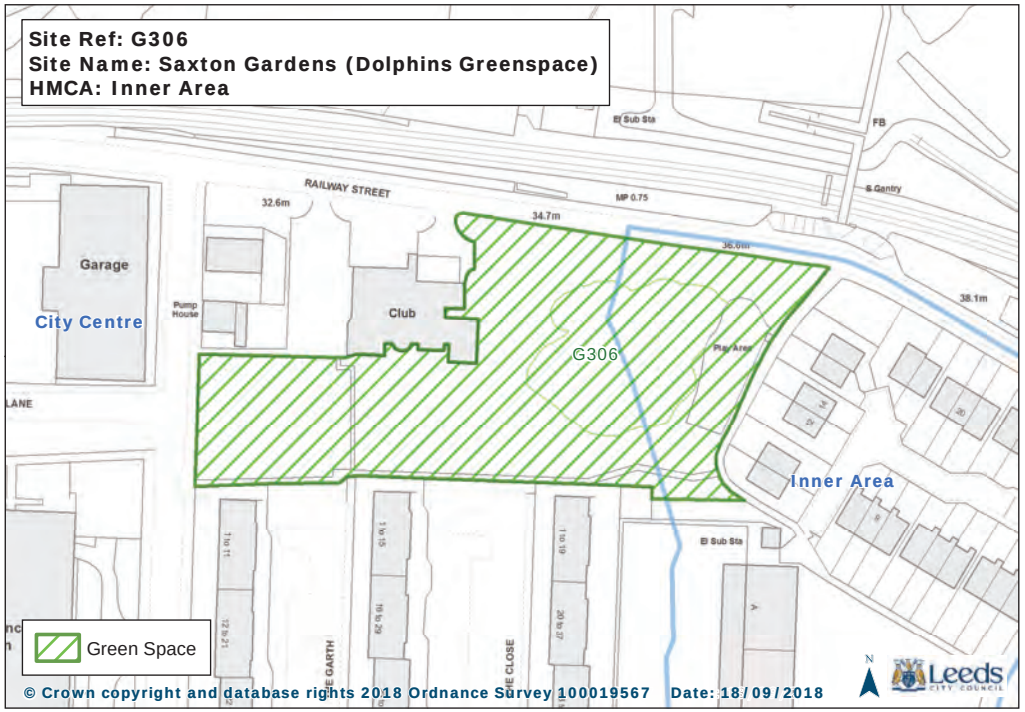
Site Ref: G306
Site Name: Saxton Gardens (Dolphins Greenspace)
HMCA: Inner Area
RAILWAY STREET
Garage
City Centre
Club
G306
Inner Area
Green Space
© Crown copyright and database rights 2018 Ordnance Survey 100019567 Date: 18/09/2018
Leeds

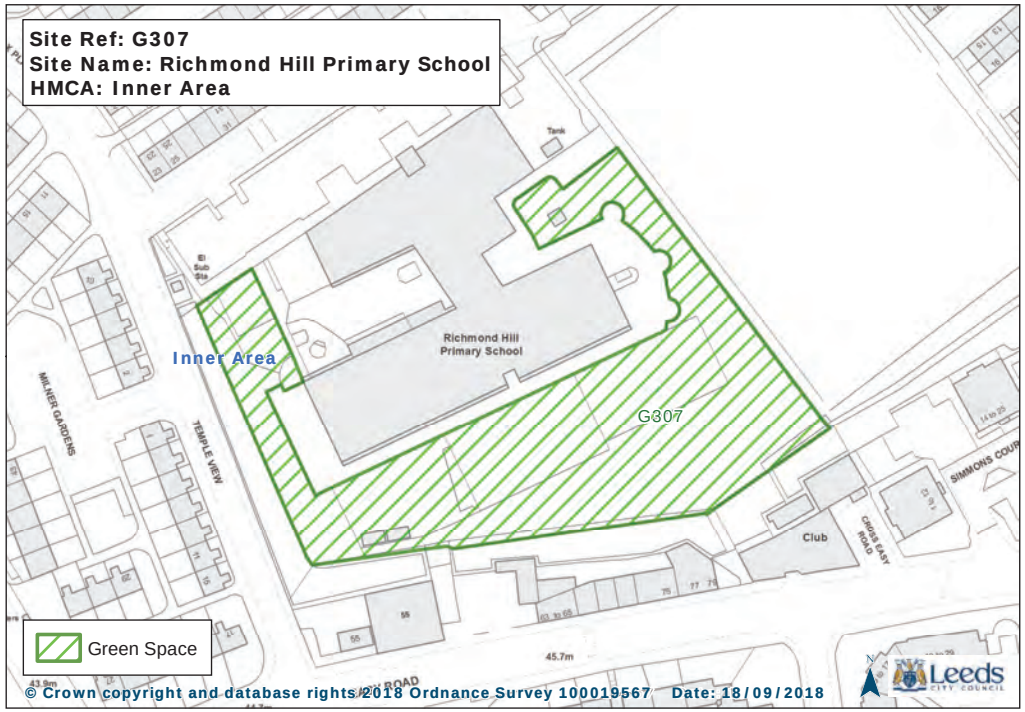
Site Ref: G307
Site Name: Richmond Hill Primary School
HMCA: Inner Area
Richmond Hill Primary School
Inner Area
G307
MILNER GARDENS
TEMPLE VIEW
Club
Green Space
© Crown copyright and database rights 2018 Ordnance Survey 100019567 Date: 18/09/2018
Leeds

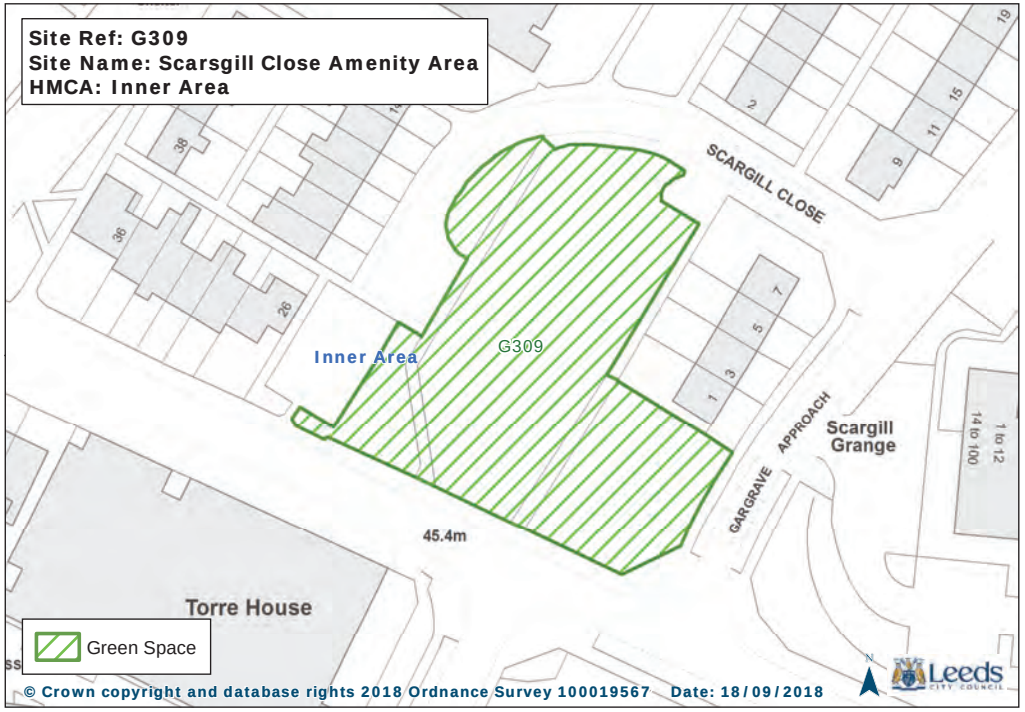
Site Ref: G309
Site Name: Scarsgill Close Amenity Area
HMCA: Inner Area
SCARGILL CLOSE
Inner Area
G309
Scargill Grange
APPROACH
GARGRAVE
45.4m
Torre House
Green Space
© Crown copyright and database rights 2018 Ordnance Survey 100019567 Date: 18/09/2018
Leeds

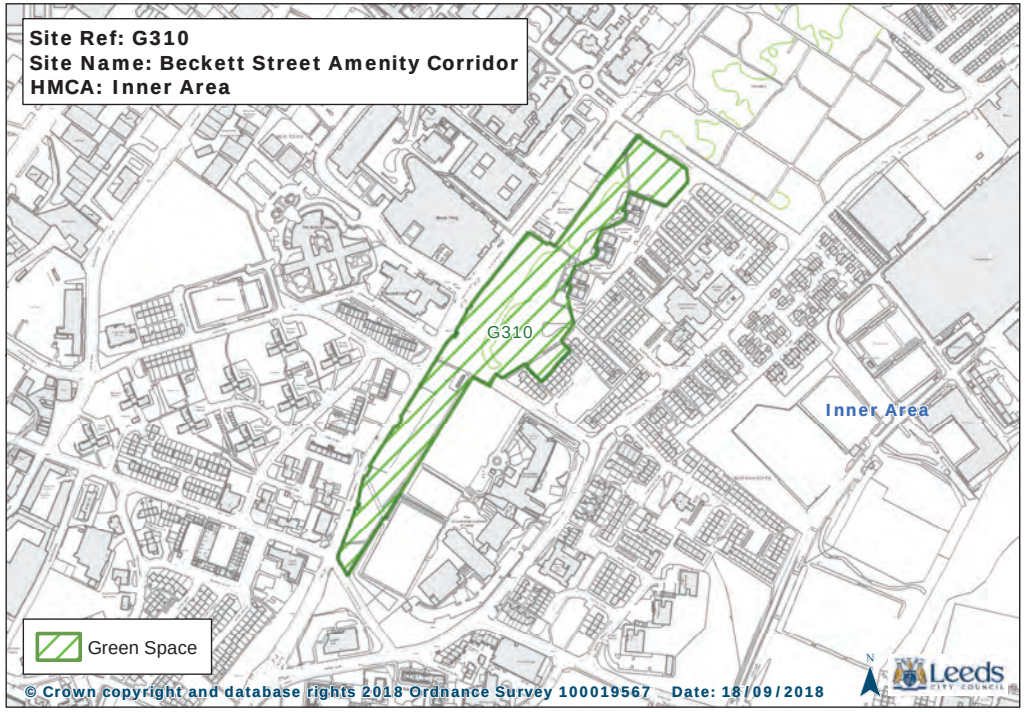
Site Ref: G310
Site Name: Beckett Street Amenity Corridor
HMCA: Inner Area
G310
Inner Area
Green Space
© Crown copyright and database rights 2018 Ordnance Survey 100019567 Date: 18/09/2018
Leeds

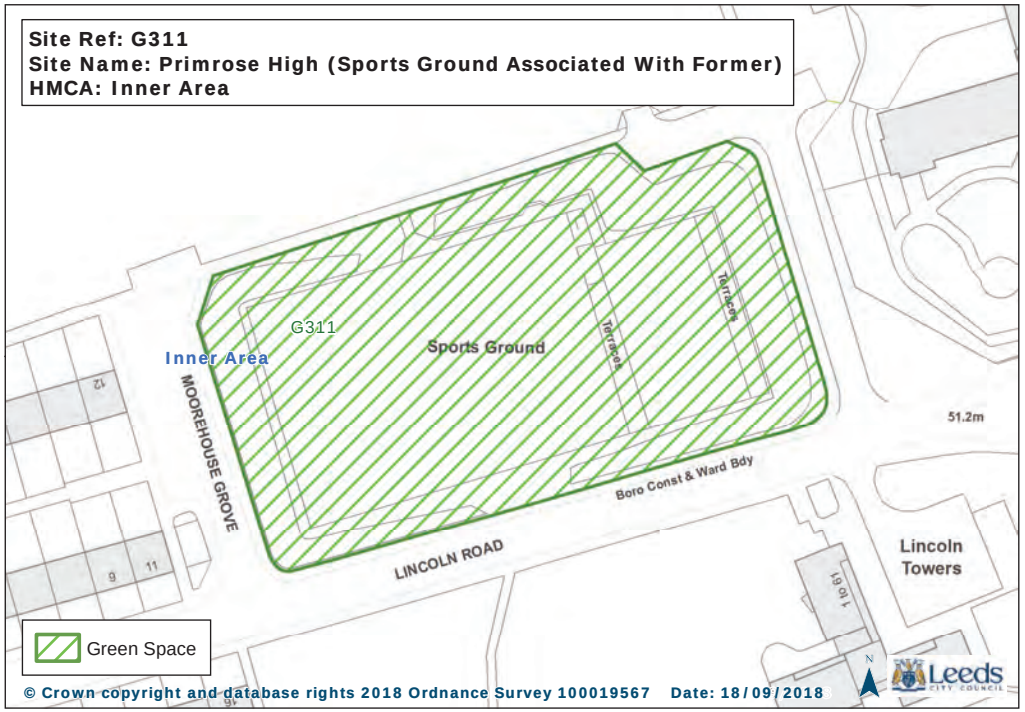
Site Ref: G311
Site Name: Primrose High (Sports Ground Associated With Former)
HMCA: Inner Area
G311
Inner Area
Sports Ground
Terrace
Terrace
MOOREHOUSE GROVE
LINCOLN ROAD
Boro Const & Ward Bdy
51.2m
Lincoln Towers
Green Space
© Crown copyright and database rights 2018 Ordnance Survey 100019567 Date: 18/09/2018
Leeds

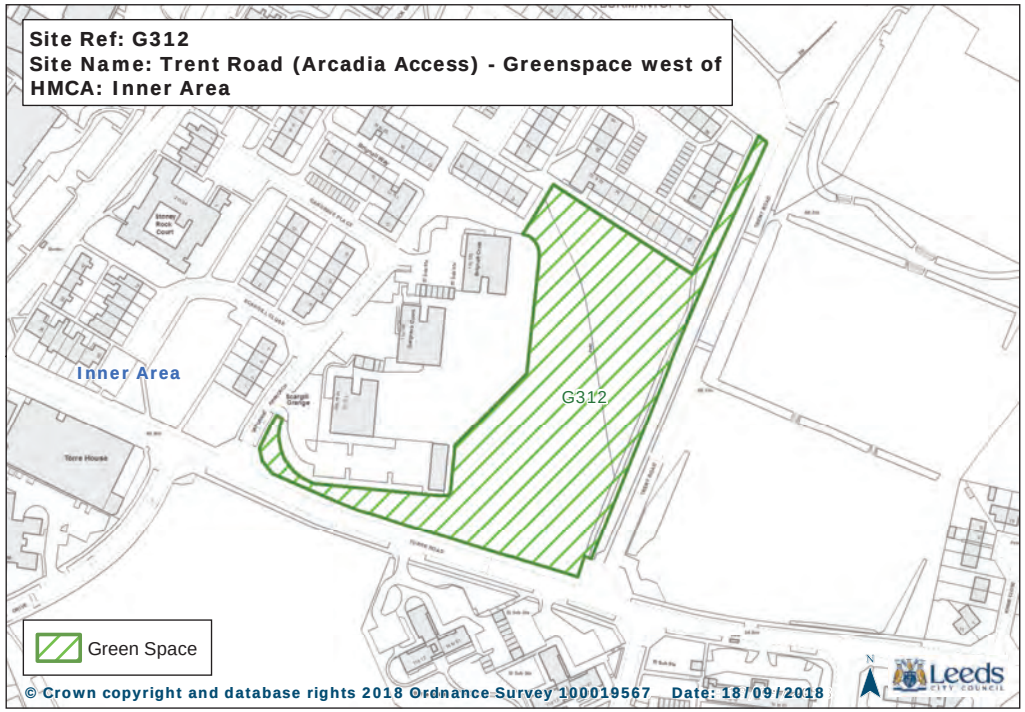
Site Ref: G312
Site Name: Trent Road (Arcadia Access) - Greenspace west of
HMCA: Inner Area
Inner Area
G312
Green Space
© Crown copyright and database rights 2018 Ordnance Survey 100019567 Date: 18/09/2018
Leeds

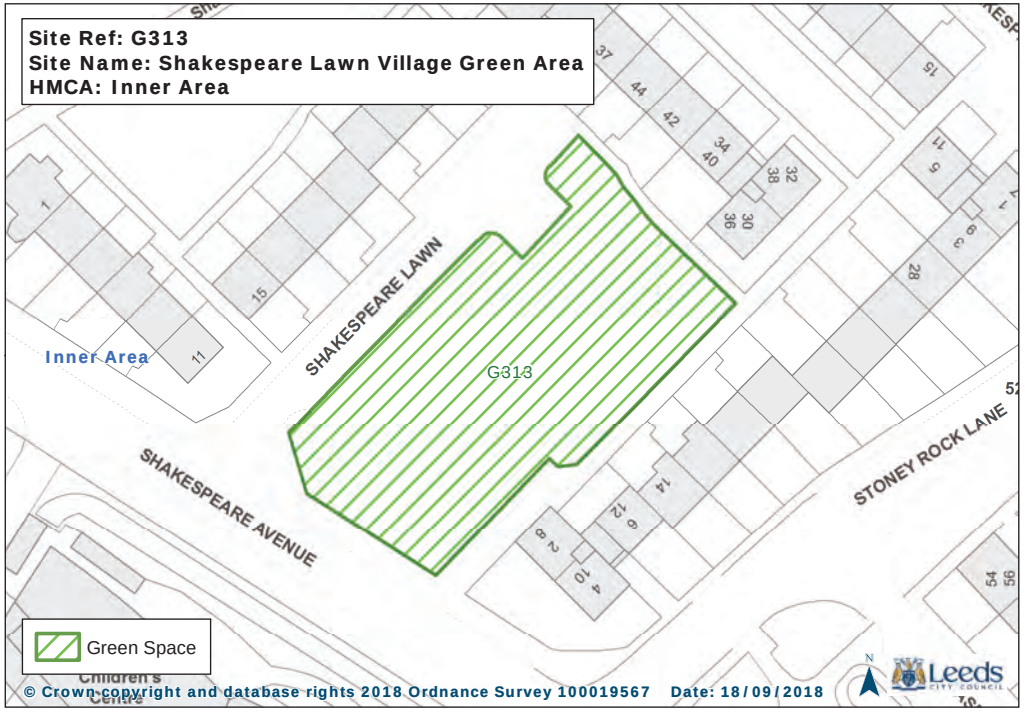
Site Ref: G313
Site Name: Shakespeare Lawn Village Green Area
HMCA: Inner Area
Inner Area
G313
SHAKESPEARE LAWN
SHAKESPEARE AVENUE
STONEY ROCK LANE
Green Space
© Crown copyright and database rights 2018 Ordnance Survey 100019567 Date: 18/09/2018
Leeds

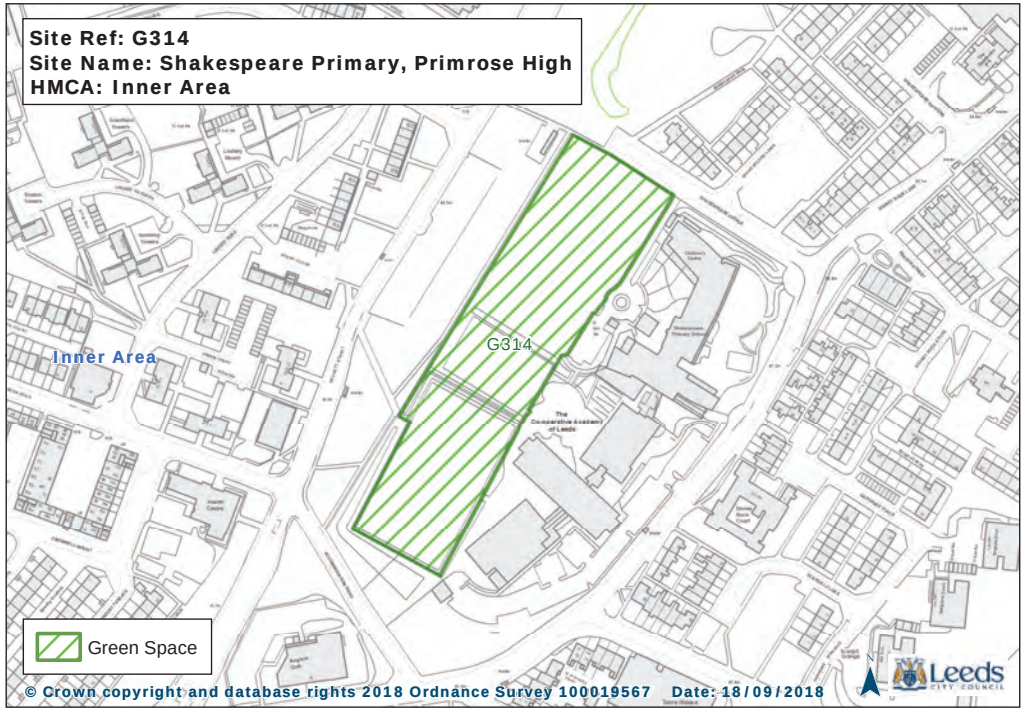
Site Ref: G314
Site Name: Shakespeare Primary, Primrose High
HMCA: Inner Area
Inner Area
G314
Green Space
© Crown copyright and database rights 2018 Ordnance Survey 100019567 Date: 18/09/2018
Leeds

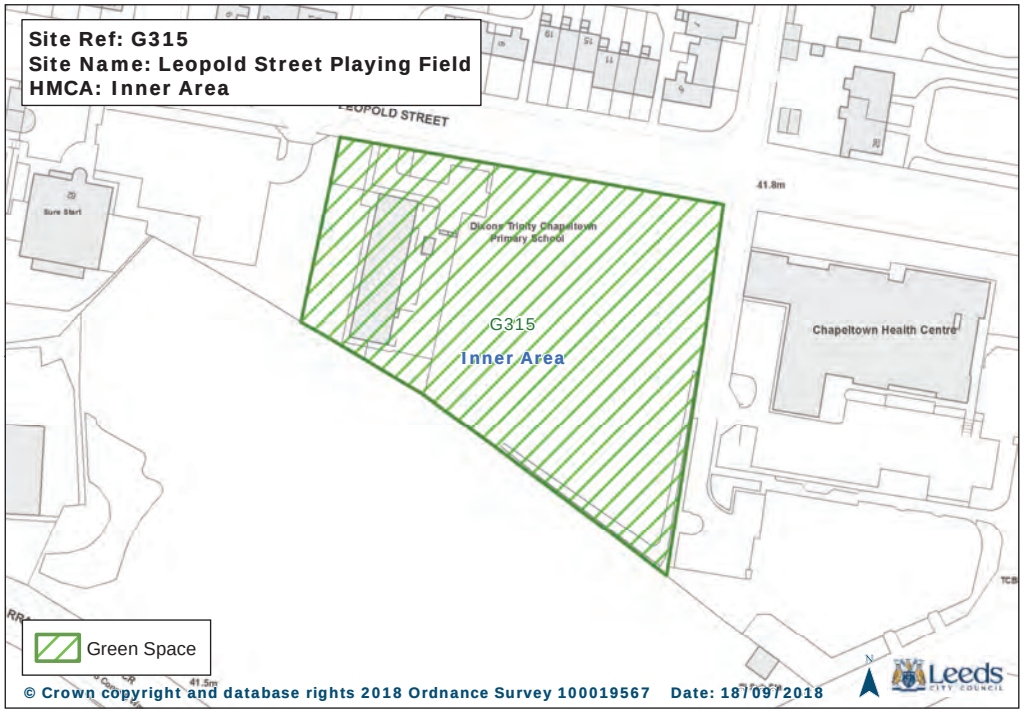
Site Ref: G315
Site Name: Leopold Street Playing Field
HMCA: Inner Area
LEOPOLD STREET
Dixons Trinity Chapeltown Primary School
G315
Inner Area
Chapeltown Health Centre
Green Space
© Crown copyright and database rights 2018 Ordnance Survey 100019567 Date: 18/09/2018
Leeds

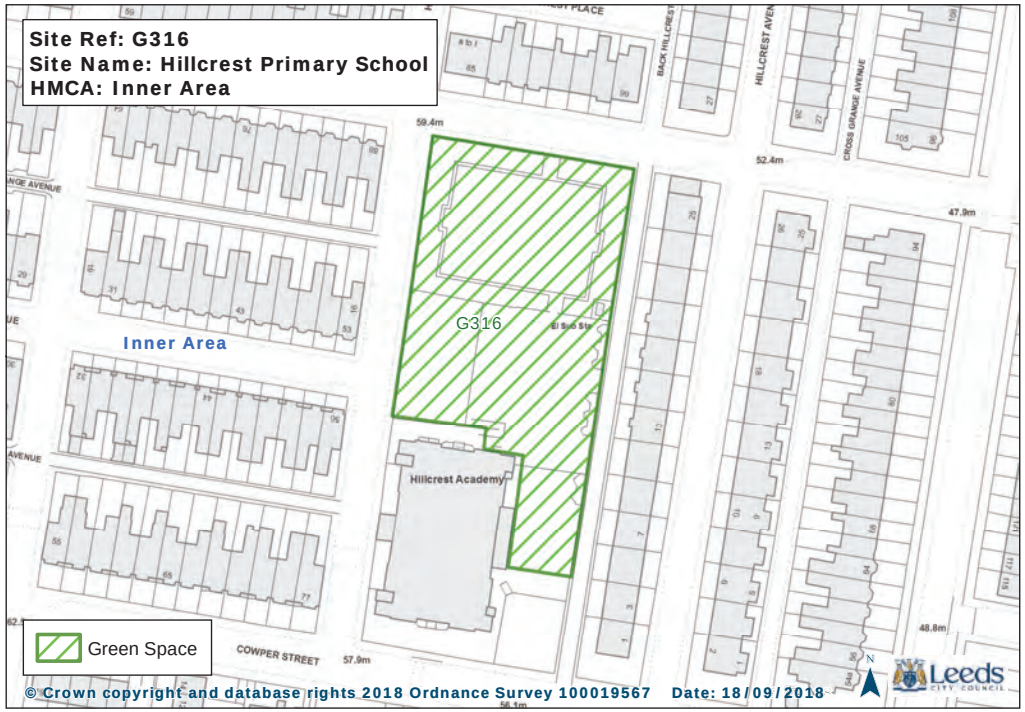
Site Ref: G316
Site Name: Hillcrest Primary School
HMCA: Inner Area
Inner Area
G316
Hillcrest Academy
COWPER STREET
Green Space
© Crown copyright and database rights 2018 Ordnance Survey 100019567 Date: 18/09/2018
Leeds

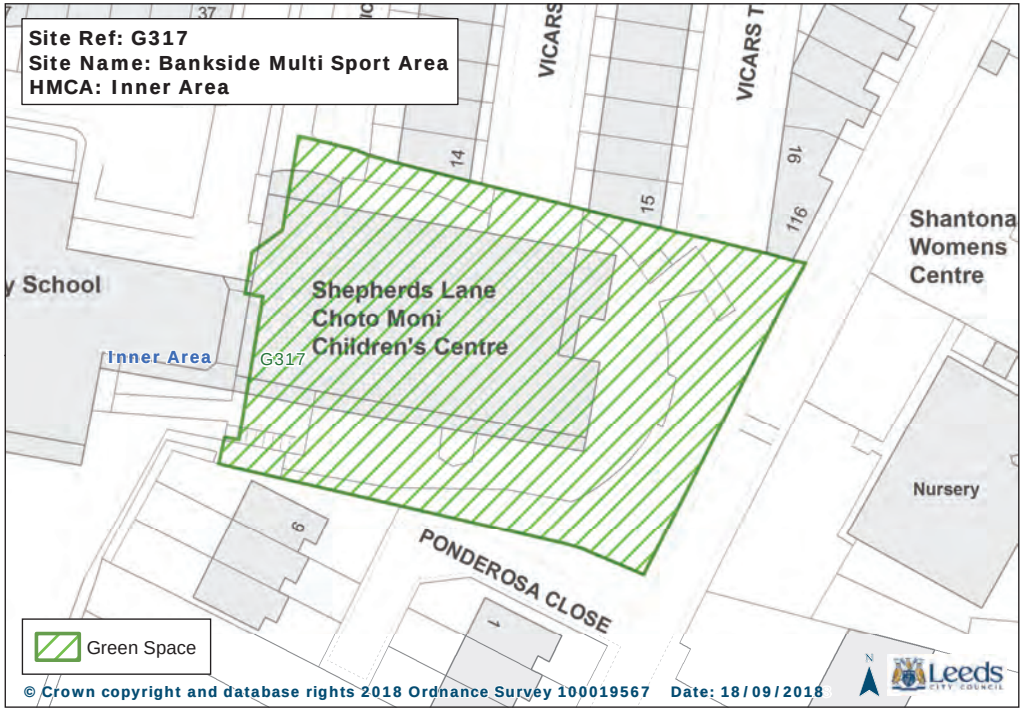
Site Ref: G317
Site Name: Bankside Multi Sport Area
HMCA: Inner Area
VICARS
VICARS T
14
15
16
116
Shantona Womens Centre
Shepherds Lane Choto Moni Children's Centre
Inner Area
G317
Nursery
PONDEROSA CLOSE
Green Space
© Crown copyright and database rights 2018 Ordnance Survey 100019567 Date: 18/09/2018
Leeds

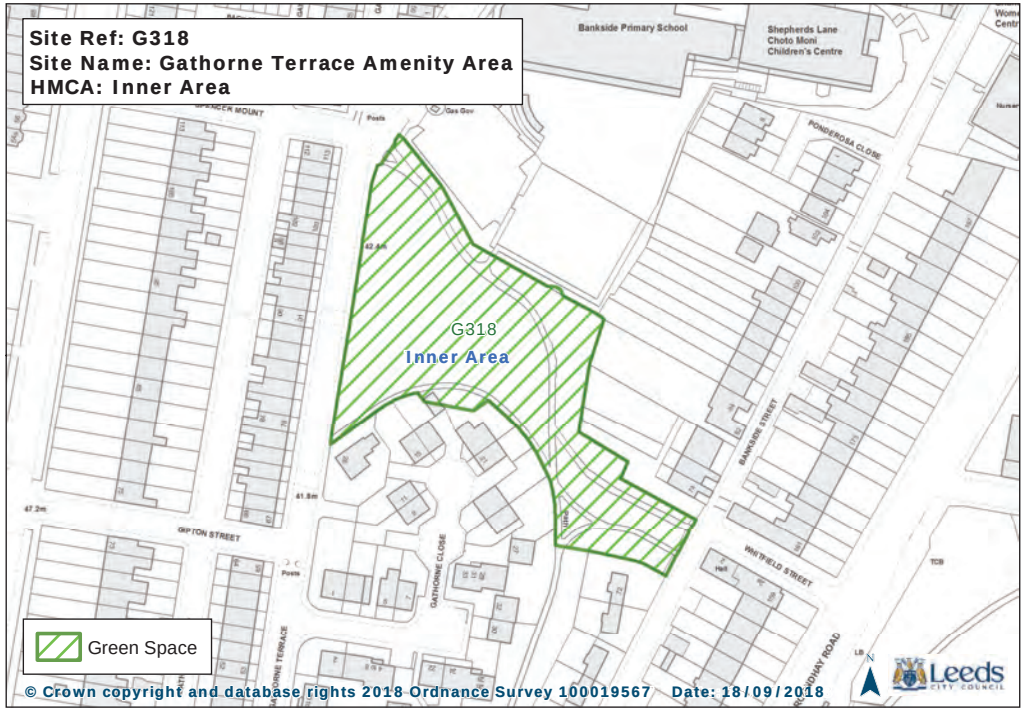
Site Ref: G318
Site Name: Gathorne Terrace Amenity Area
HMCA: Inner Area
Bankside Primary School
Shepherds Lane Choto Moni Children's Centre
PONDEROSA CLOSE
G318
Inner Area
BANKSIDE STREET
WHITFIELD STREET
GRIFTON STREET
GATHORNE CLOSE
GATHORNE TERRACE
Green Space
© Crown copyright and database rights 2018 Ordnance Survey 100019567 Date: 18/09/2018
Leeds

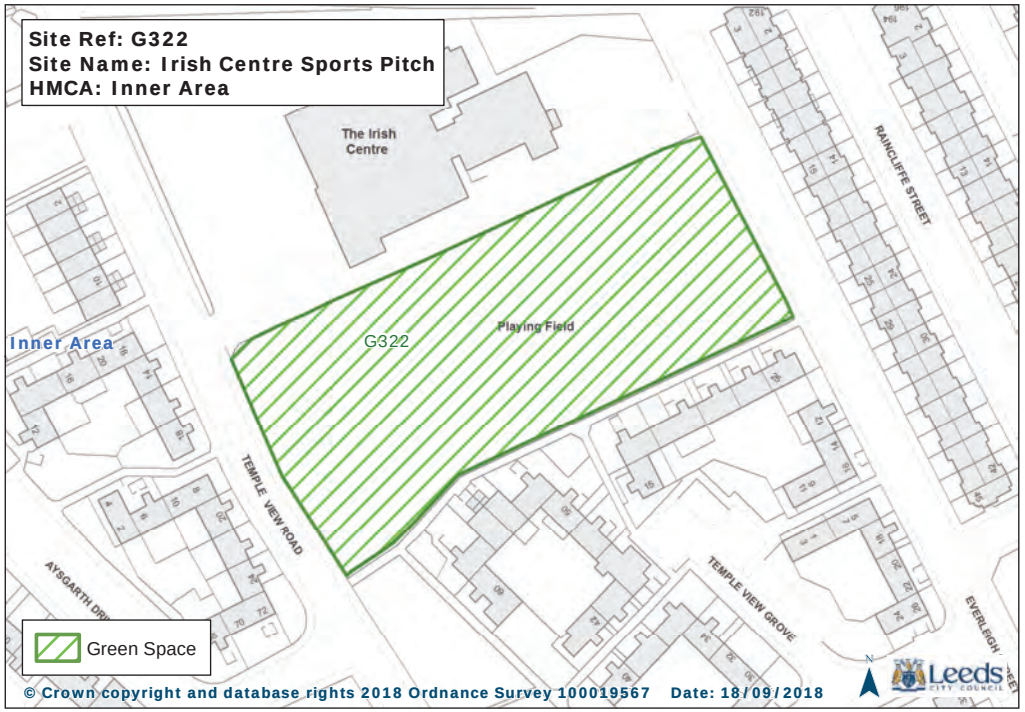
Site Ref: G322
Site Name: Irish Centre Sports Pitch
HMCA: Inner Area
The Irish Centre
Playing Field
G322
Inner Area
RAINCLIFFE STREET
TEMPLE VIEW ROAD
TEMPLE VIEW GROVE
AYSGARTH DRIVE
EVERLEIGH
Green Space
© Crown copyright and database rights 2018 Ordnance Survey 100019567 Date: 18/09/2018
Leeds

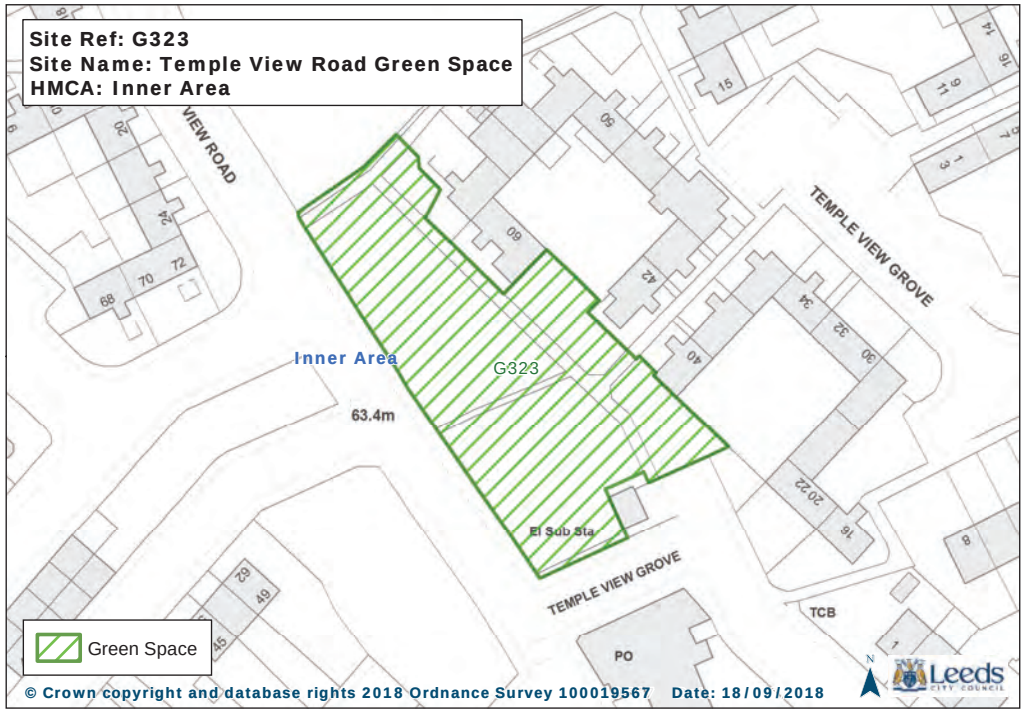
Site Ref: G323
Site Name: Temple View Road Green Space
HMCA: Inner Area
VIEW ROAD
TEMPLE VIEW GROVE
Inner Area
G323
63.4m
El Sub Sta
TCB
PO
Green Space
© Crown copyright and database rights 2018 Ordnance Survey 100019567 Date: 18/09/2018
Leeds

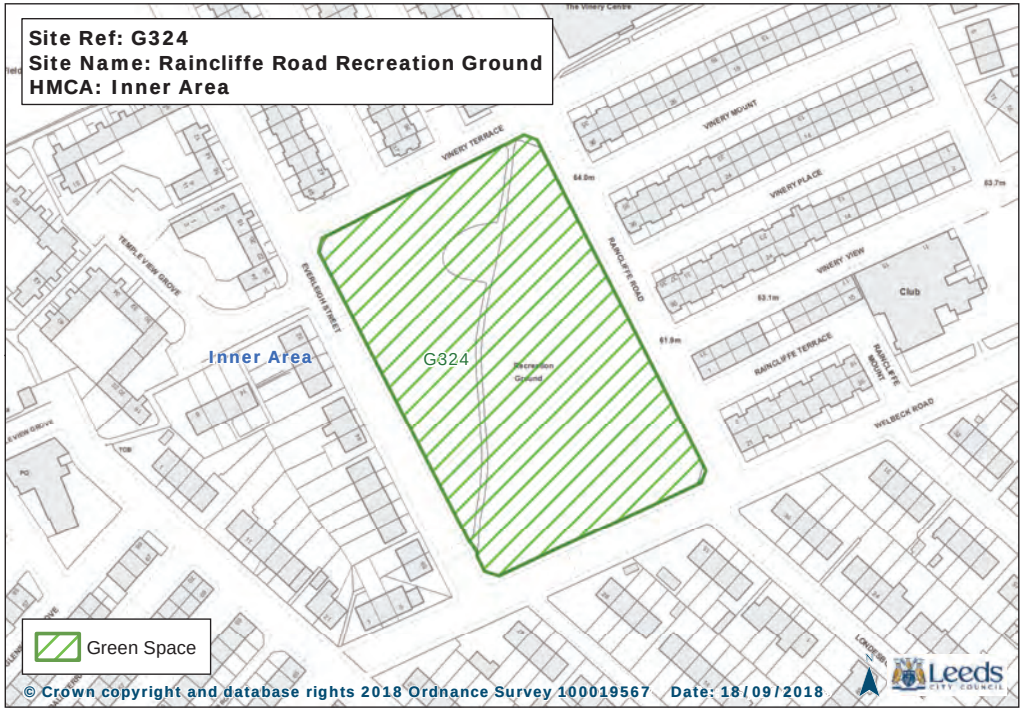
Site Ref: G324
Site Name: Raincliffe Road Recreation Ground
HMCA: Inner Area
Inner Area
G324
Green Space
© Crown copyright and database rights 2018 Ordnance Survey 100019567 Date: 18/09/2018
Leeds

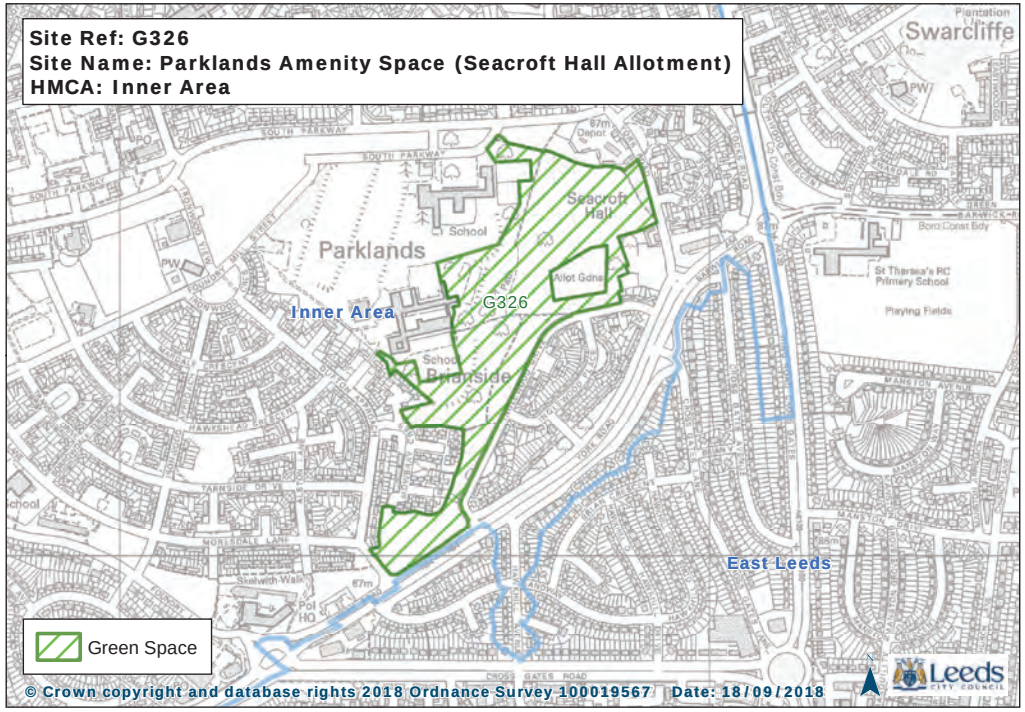
Site Ref: G326
Site Name: Parklands Amenity Space (Seacroft Hall Allotment)
HMCA: Inner Area
Parklands
Inner Area
G326
East Leeds
Green Space
© Crown copyright and database rights 2018 Ordnance Survey 100019567 Date: 18/09/2018
Leeds

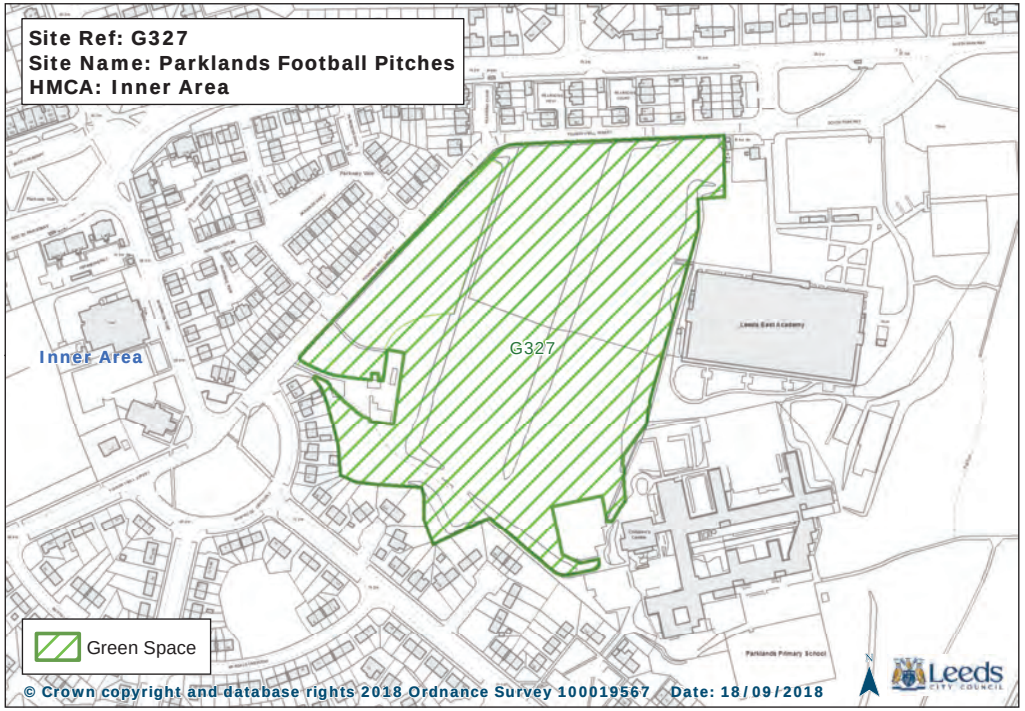
Site Ref: G327
Site Name: Parklands Football Pitches
HMCA: Inner Area
Inner Area
G327
Green Space
© Crown copyright and database rights 2018 Ordnance Survey 100019567 Date: 18/09/2018
Leeds

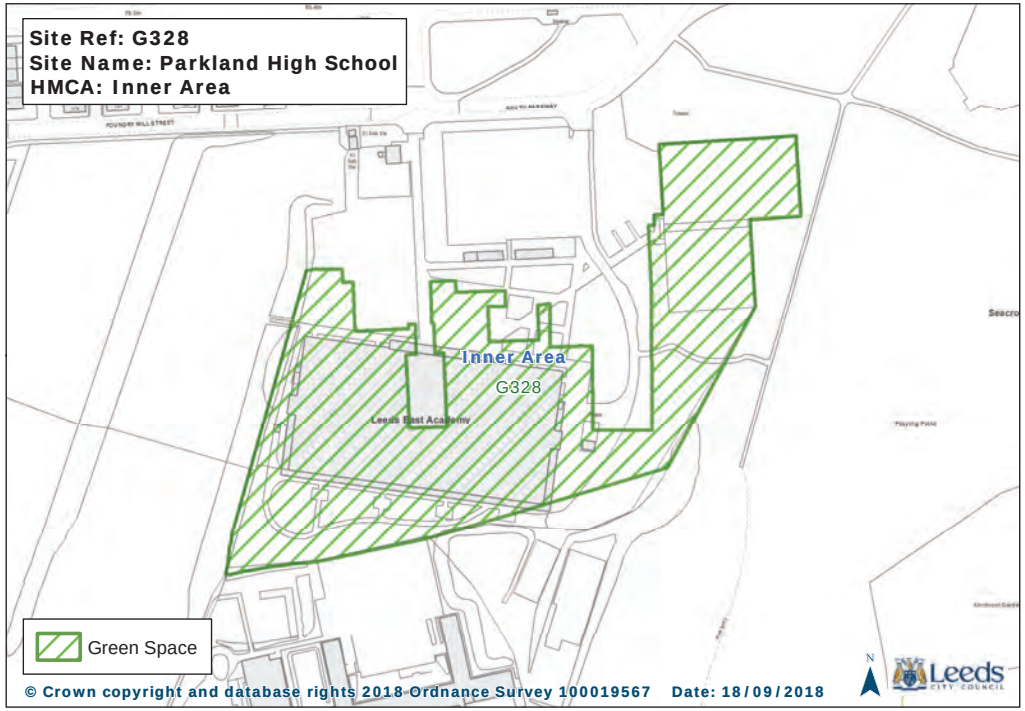
Site Ref: G328
Site Name: Parkland High School
HMCA: Inner Area
Inner Area
G328
Green Space
© Crown copyright and database rights 2018 Ordnance Survey 100019567 Date: 18/09/2018
Leeds

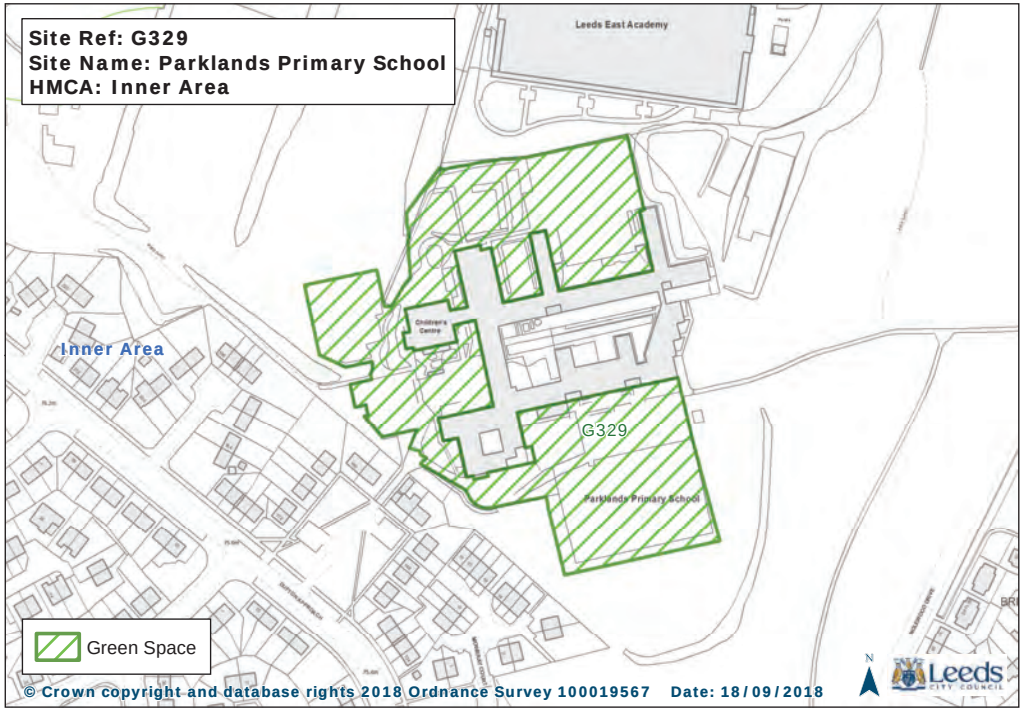
Site Ref: G329
Site Name: Parklands Primary School
HMCA: Inner Area
Leeds East Academy
Inner Area
G329
Parklands Primary School
Green Space
© Crown copyright and database rights 2018 Ordnance Survey 100019567 Date: 18/09/2018
Leeds

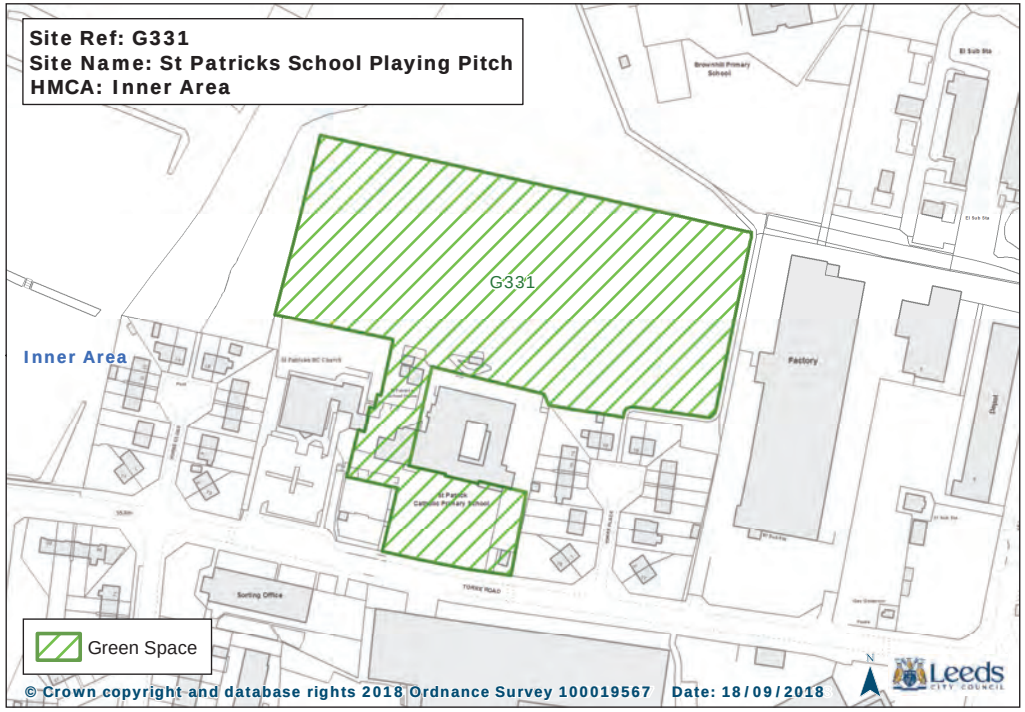
Site Ref: G331
Site Name: St Patricks School Playing Pitch
HMCA: Inner Area
G331
Inner Area
Factory
Green Space
© Crown copyright and database rights 2018 Ordnance Survey 100019567 Date: 18/09/2018
Leeds

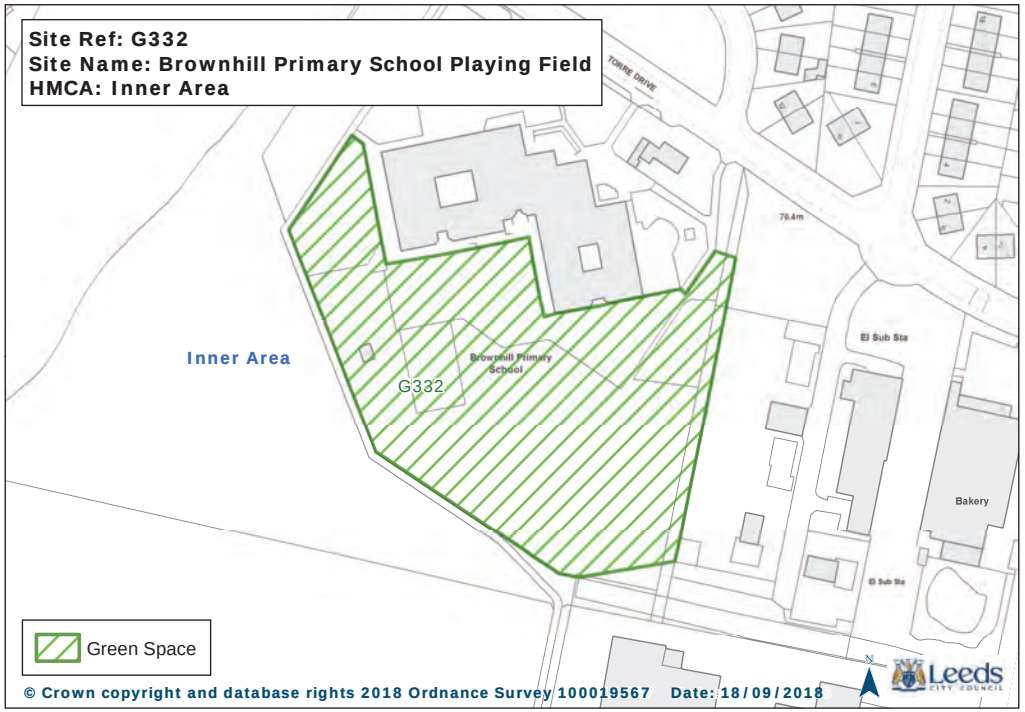
Site Ref: G332
Site Name: Brownhill Primary School Playing Field
HMCA: Inner Area
TORRE DRIVE
Inner Area
G332
Brownhill Primary School
El Sub Sta
Bakery
Green Space
© Crown copyright and database rights 2018 Ordnance Survey 100019567 Date: 18/09/2018
Leeds

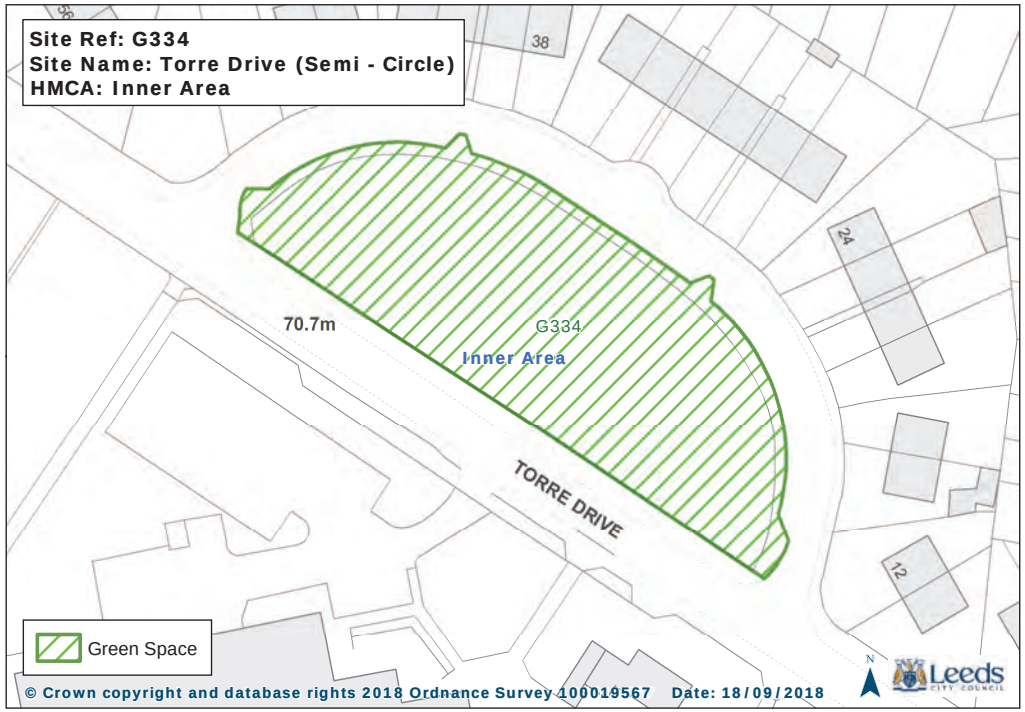
Site Ref: G334
Site Name: Torre Drive (Semi - Circle)
HMCA: Inner Area
38
24
12
70.7m
G334
Inner Area
TORRE DRIVE
Green Space
© Crown copyright and database rights 2018 Ordnance Survey 100019567 Date: 18/09/2018
Leeds

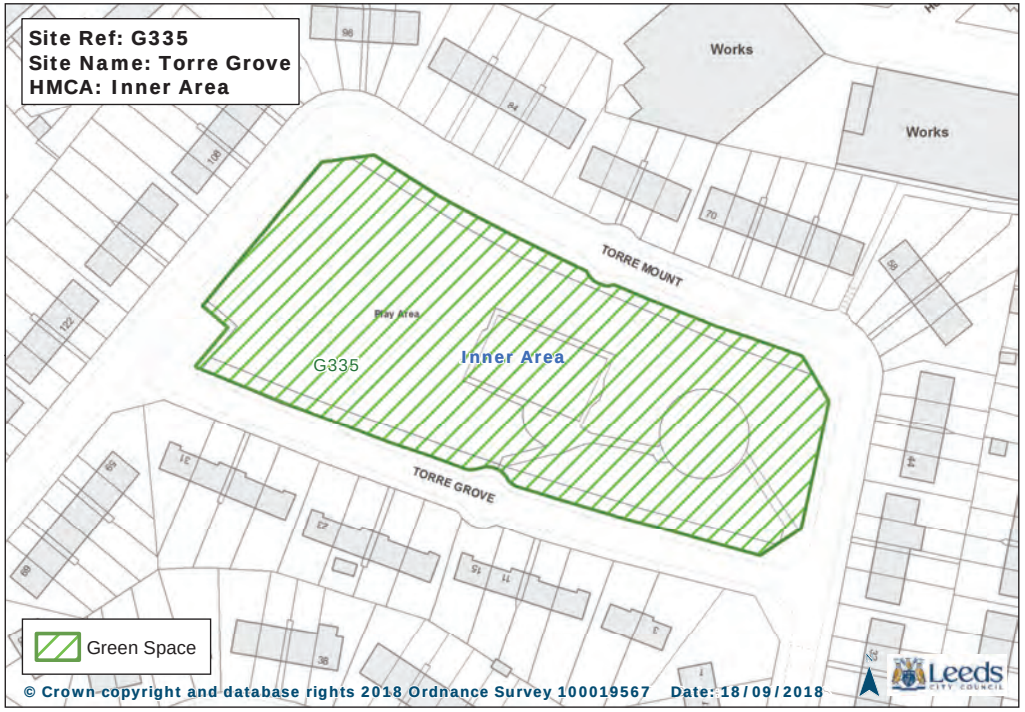
Site Ref: G335
Site Name: Torre Grove
HMCA: Inner Area
Works
Works
TORRE MOUNT
Play Area
G335
Inner Area
TORRE GROVE
Green Space
© Crown copyright and database rights 2018 Ordnance Survey 100019567 Date: 18/09/2018
Leeds

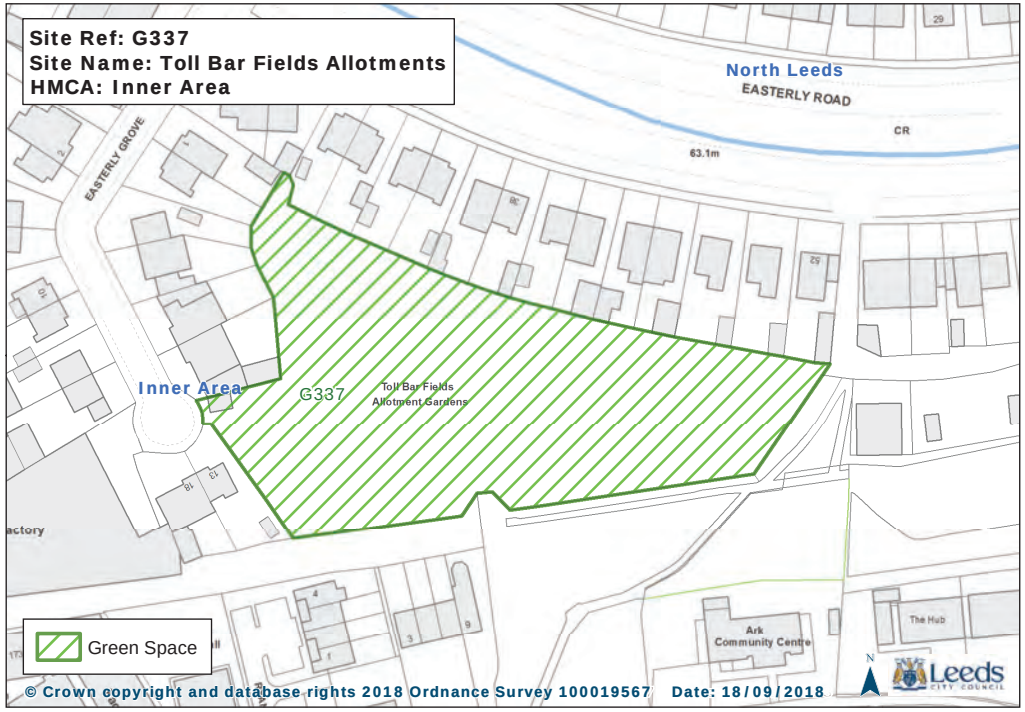
Site Ref: G337
Site Name: Toll Bar Fields Allotments
HMCA: Inner Area
North Leeds
EASTERLY ROAD
CR
63.1m
EASTERLY GROVE
Inner Area
G337
Toll Bar Fields
Allotment Gardens
Ark
Community Centre
The Hub
Green Space
© Crown copyright and database rights 2018 Ordnance Survey 100019567 Date: 18/09/2018
Leeds

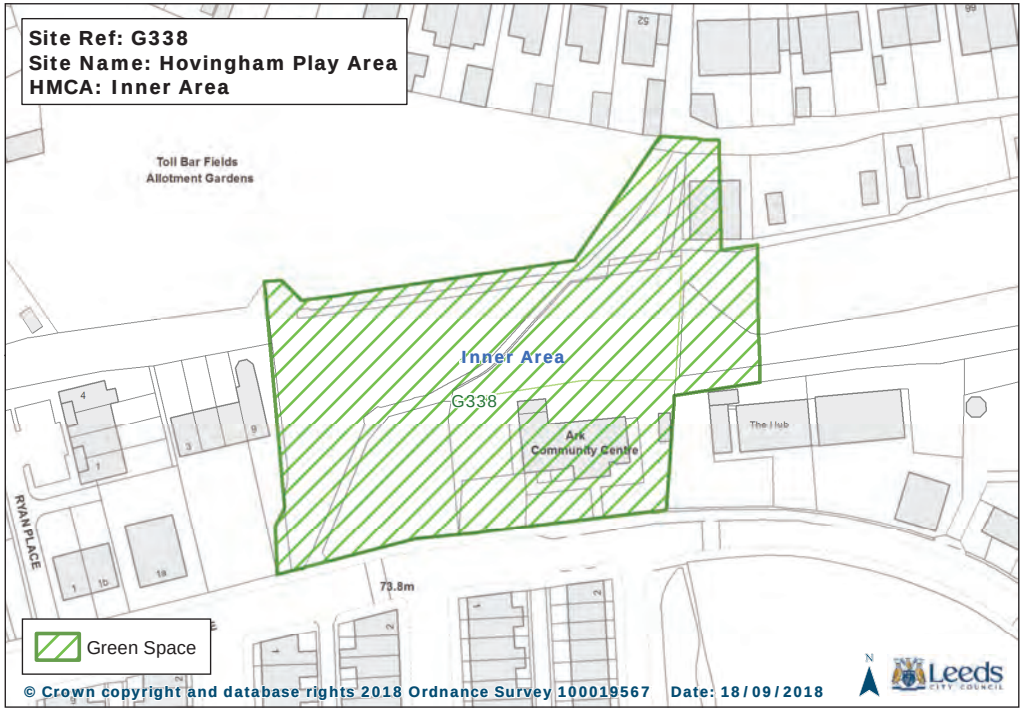
Site Ref: G338
Site Name: Hovingham Play Area
HMCA: Inner Area
Toll Bar Fields
Allotment Gardens
Inner Area
G338
Ark
Community Centre
The Hub
RYAN PLACE
73.8m
Green Space
© Crown copyright and database rights 2018 Ordnance Survey 100019567 Date: 18/09/2018
Leeds

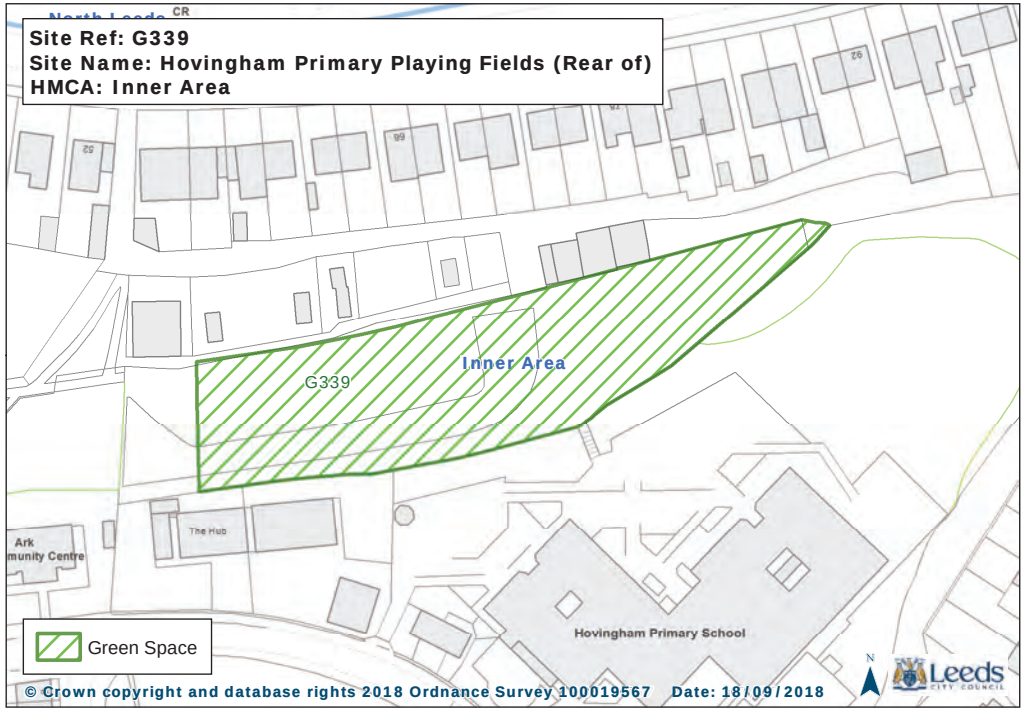
Site Ref: G339
Site Name: Hovingham Primary Playing Fields (Rear of)
HMCA: Inner Area
Inner Area
G339
The Hub
Hovingham Primary School
Green Space
© Crown copyright and database rights 2018 Ordnance Survey 100019567 Date: 18/09/2018
Leeds

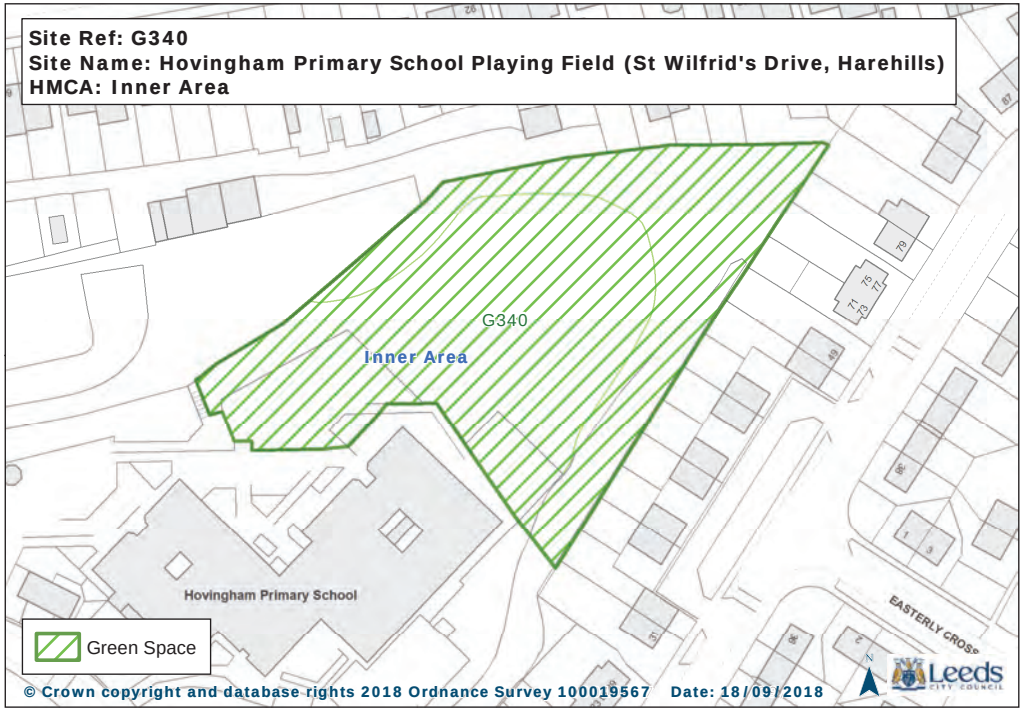
Site Ref: G340
Site Name: Hovingham Primary School Playing Field (St Wilfrid's Drive, Harehills)
HMCA: Inner Area
G340
Inner Area
Hovingham Primary School
EASTERLY CROSS
Green Space
© Crown copyright and database rights 2018 Ordnance Survey 100019567 Date: 18/09/2018
Leeds

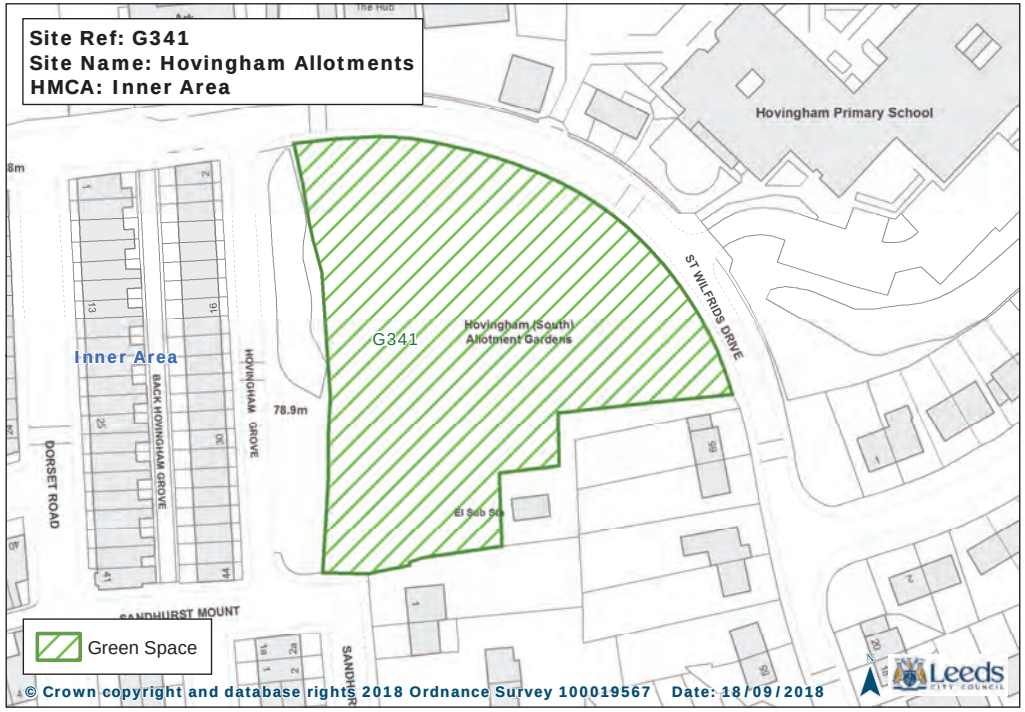
Site Ref: G341
Site Name: Hovingham Allotments
HMCA: Inner Area
Hovingham Primary School
Inner Area
G341
Hovingham (South) Allotment Gardens
ST WILFRIDS DRIVE
BACK HOVINGHAM GROVE
HOVINGHAM GROVE
DORSET ROAD
78.9m
SANDHURST MOUNT
Green Space
© Crown copyright and database rights 2018 Ordnance Survey 100019567 Date: 18/09/2018
Leeds

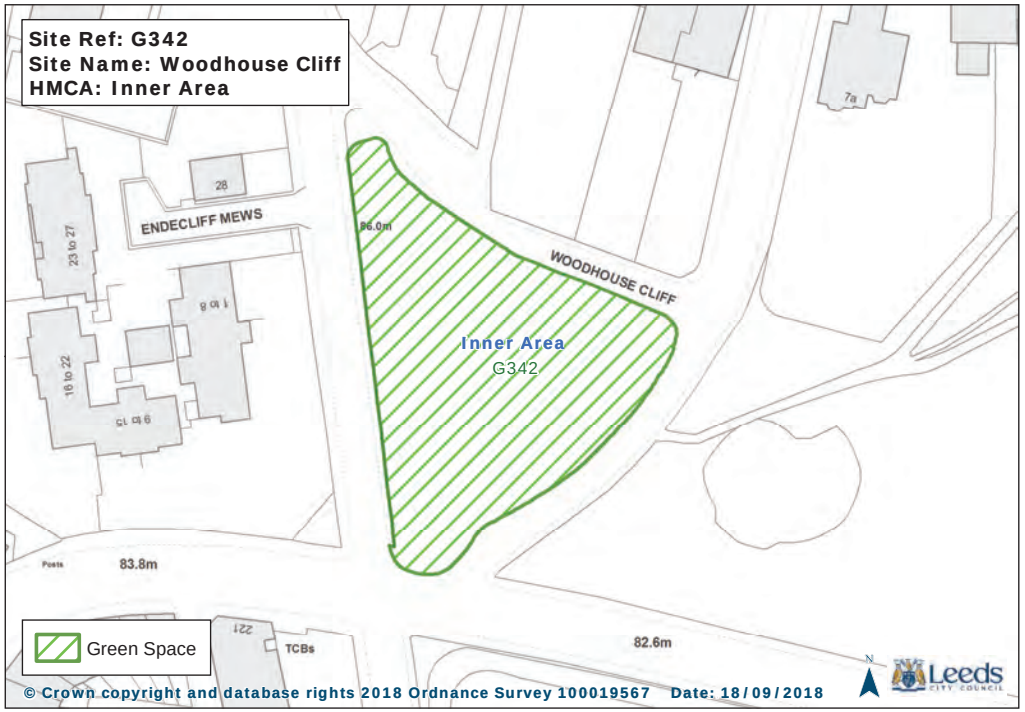
Site Ref: G342
Site Name: Woodhouse Cliff
HMCA: Inner Area
ENDECLIFF MEWS
WOODHOUSE CLIFF
Inner Area
G342
83.8m
82.6m
TCBs
Green Space
© Crown copyright and database rights 2018 Ordnance Survey 100019567 Date: 18/09/2018
Leeds

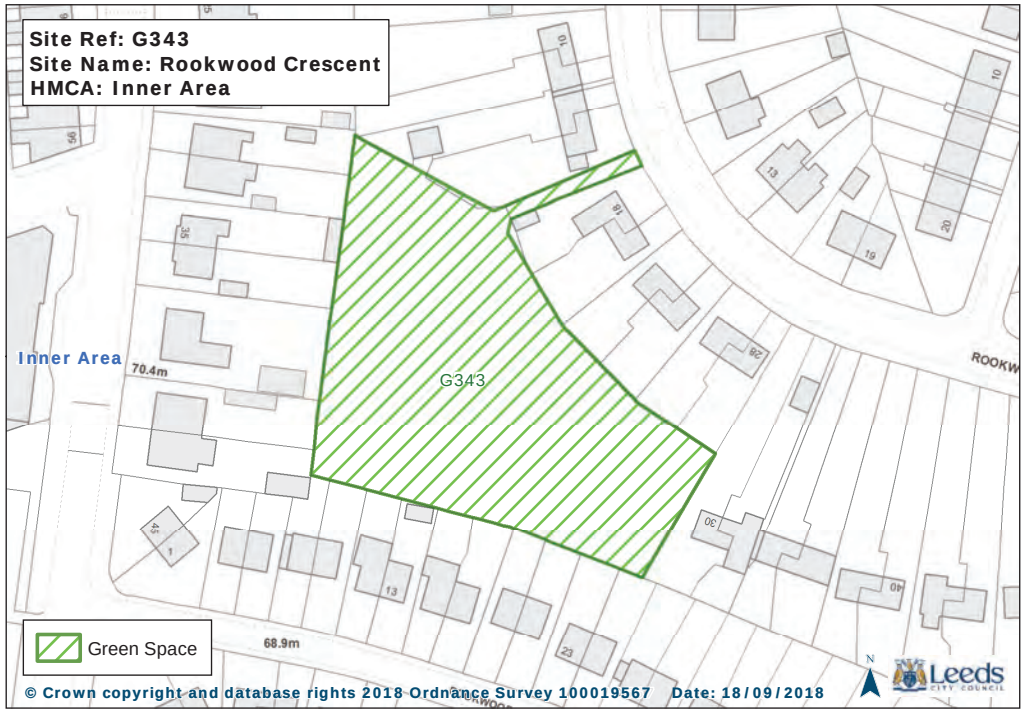
Site Ref: G343
Site Name: Rookwood Crescent
HMCA: Inner Area
Inner Area
70.4m
G343
68.9m
Green Space
© Crown copyright and database rights 2018 Ordnance Survey 100019567 Date: 18/09/2018
Leeds

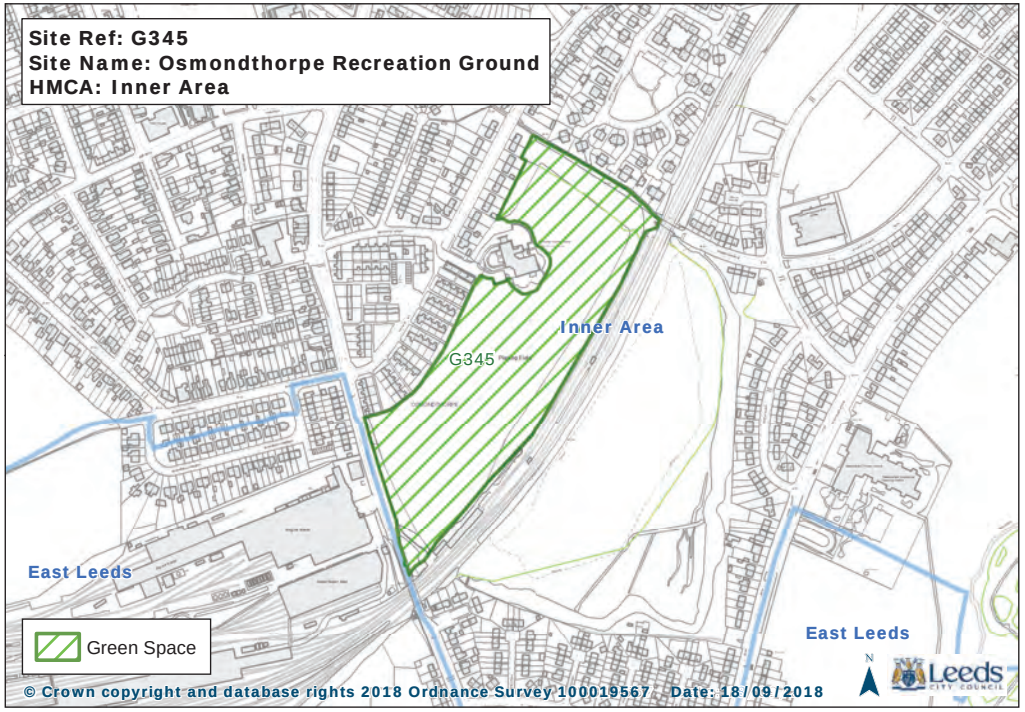
Site Ref: G345
Site Name: Osmondthorpe Recreation Ground
HMCA: Inner Area
Inner Area
G345
East Leeds
East Leeds
Green Space
© Crown copyright and database rights 2018 Ordnance Survey 100019567 Date: 18/09/2018
Leeds

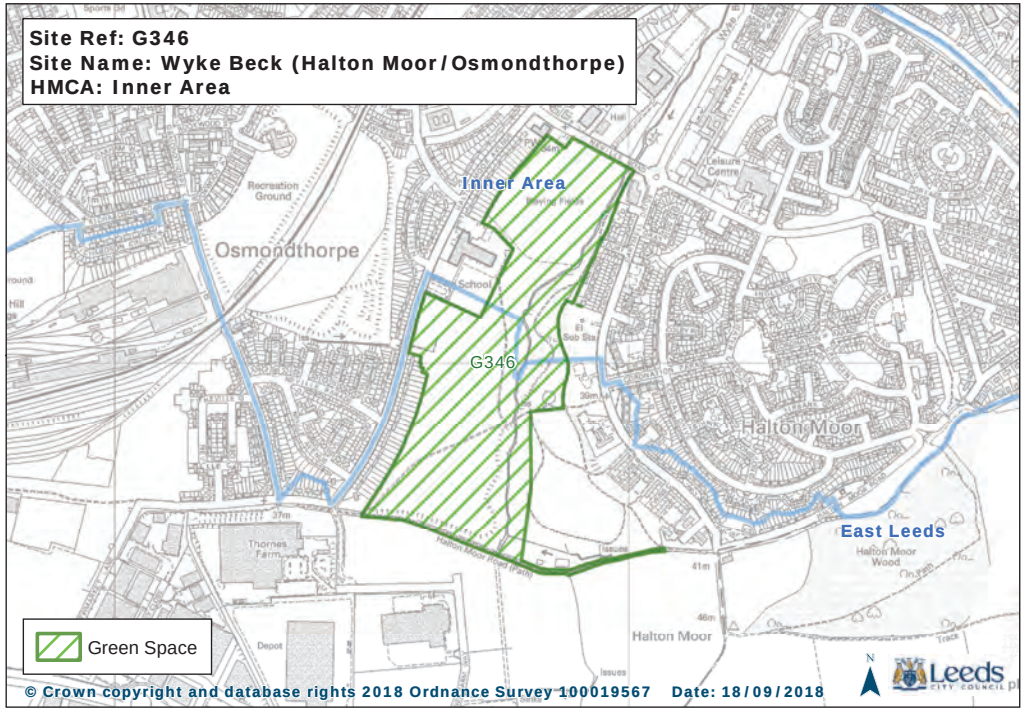
Site Ref: G346
Site Name: Wyke Beck (Halton Moor/Osmondthorpe)
HMCA: Inner Area
Inner Area
Osmondthorpe
G346
Halton Moor
East Leeds
Green Space
© Crown copyright and database rights 2018 Ordnance Survey 100019567 Date: 18/09/2018
Leeds

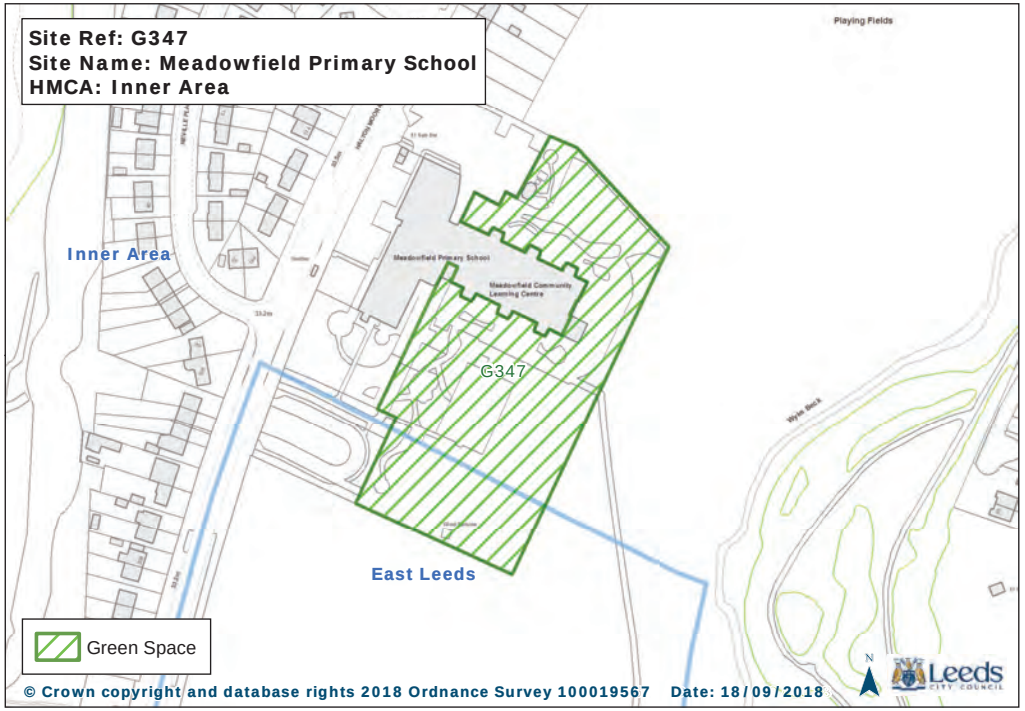
Site Ref: G347
Site Name: Meadowfield Primary School
HMCA: Inner Area
Playing Fields
Inner Area
G347
East Leeds
Green Space
© Crown copyright and database rights 2018 Ordnance Survey 100019567 Date: 18/09/2018
Leeds

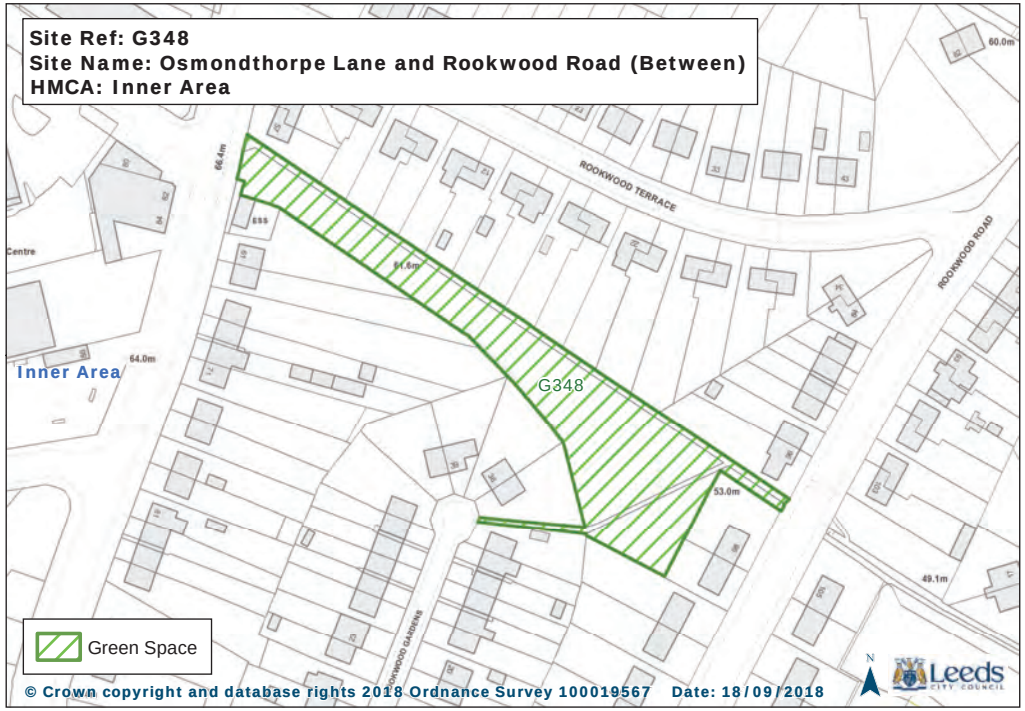
Site Ref: G348
Site Name: Osmondthorpe Lane and Rookwood Road (Between)
HMCA: Inner Area
ROOKWOOD TERRACE
ROOKWOOD ROAD
Inner Area
G348
Green Space
© Crown copyright and database rights 2018 Ordnance Survey 100019567 Date: 18/09/2018
Leeds

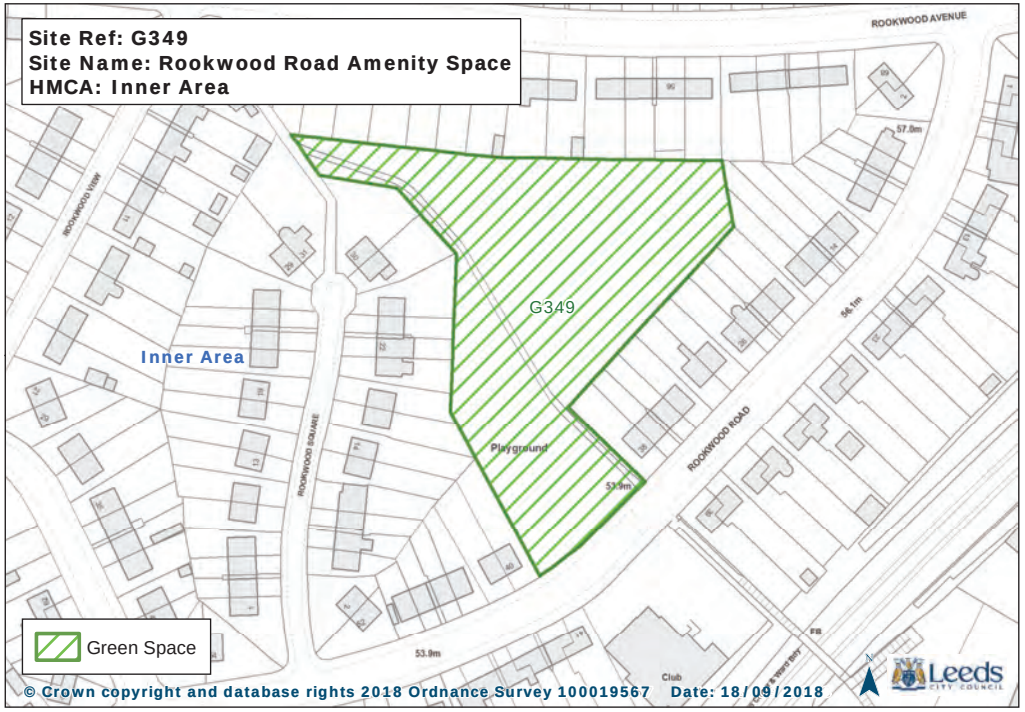
Site Ref: G349
Site Name: Rookwood Road Amenity Space
HMCA: Inner Area
ROOKWOOD AVENUE
ROOKWOOD VIEW
ROOKWOOD SQUARE
ROOKWOOD ROAD
G349
Inner Area
Playground
Club
Green Space
© Crown copyright and database rights 2018 Ordnance Survey 100019567 Date: 18/09/2018
Leeds

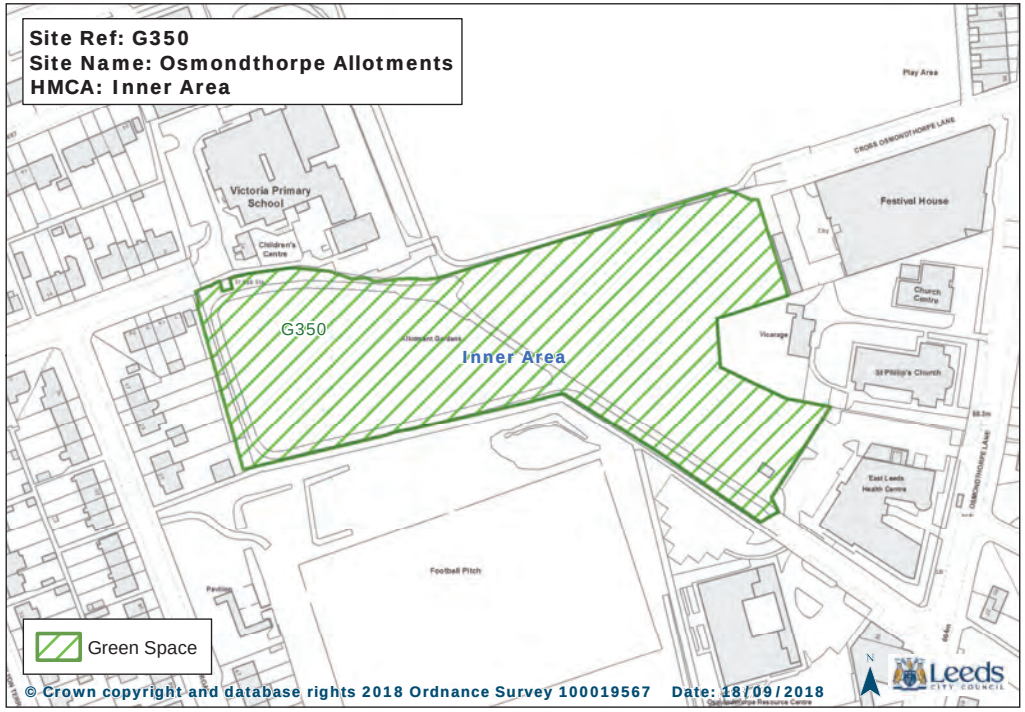
Site Ref: G350
Site Name: Osmondthorpe Allotments
HMCA: Inner Area
Play Area
Victoria Primary School
Children's Centre
Festival House
Church Centre
Vicarage
St Philip's Church
G350
Inner Area
Allotment Gardens
East Leeds Health Centre
Football Pitch
Green Space
© Crown copyright and database rights 2018 Ordnance Survey 100019567 Date: 18/09/2018
Leeds

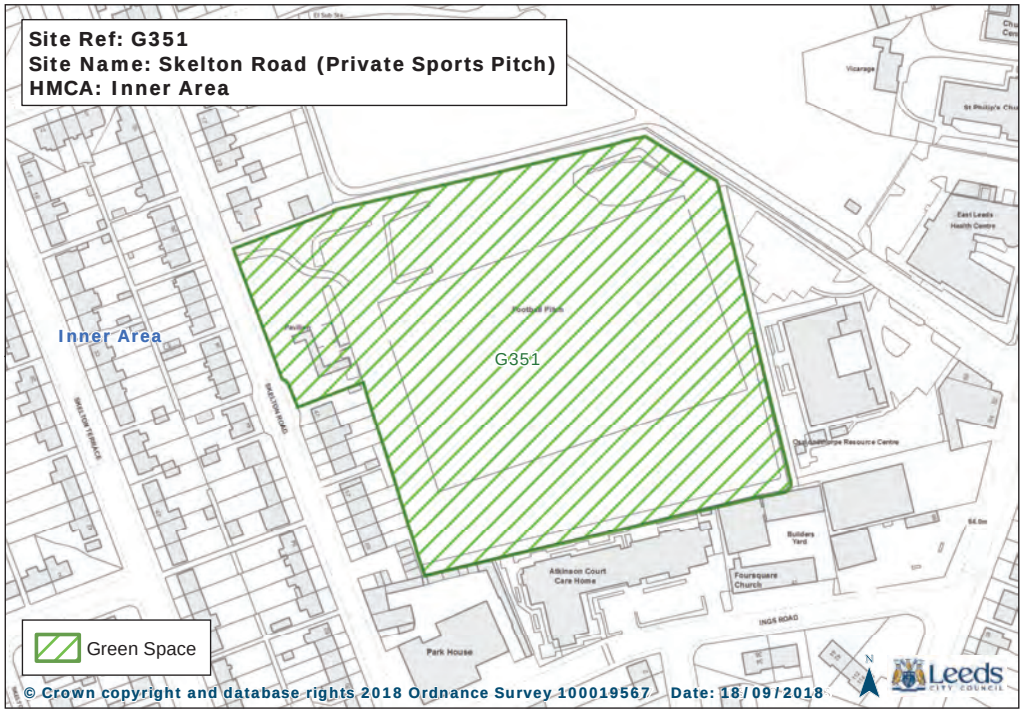
Site Ref: G351
Site Name: Skelton Road (Private Sports Pitch)
HMCA: Inner Area
Vicarage
East Leeds Health Centre
Inner Area
Football Pitch
G351
Pavilion
SKELTON TERRACE
SKELTON ROAD
Osmondthorpe Resource Centre
Builders Yard
Atkinson Court Care Home
Foursquare Church
INGS ROAD
Park House
Green Space
© Crown copyright and database rights 2018 Ordnance Survey 100019567 Date: 18/09/2018
Leeds

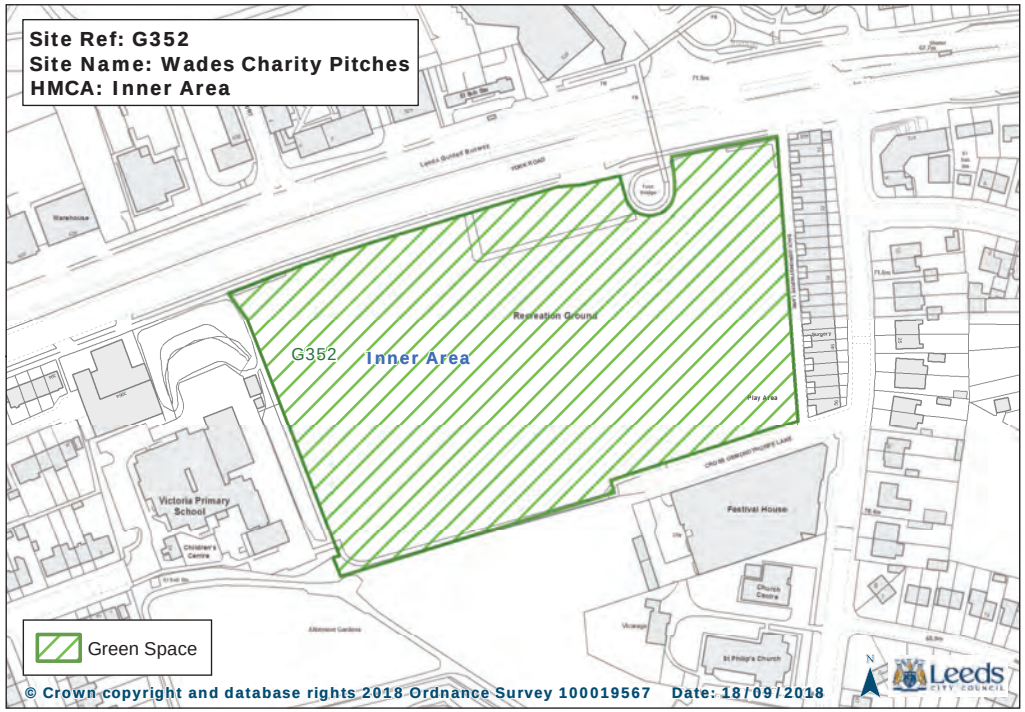
Site Ref: G352
Site Name: Wades Charity Pitches
HMCA: Inner Area
Warehouse
Leeds Guided Busway
YORK ROAD
Recreation Ground
G352
Inner Area
Play Area
Victoria Primary School
Children's Centre
Festival House
Church Centre
Vicarage
St Philip's Church
Allotment Gardens
Green Space
© Crown copyright and database rights 2018 Ordnance Survey 100019567 Date: 18/09/2018
Leeds

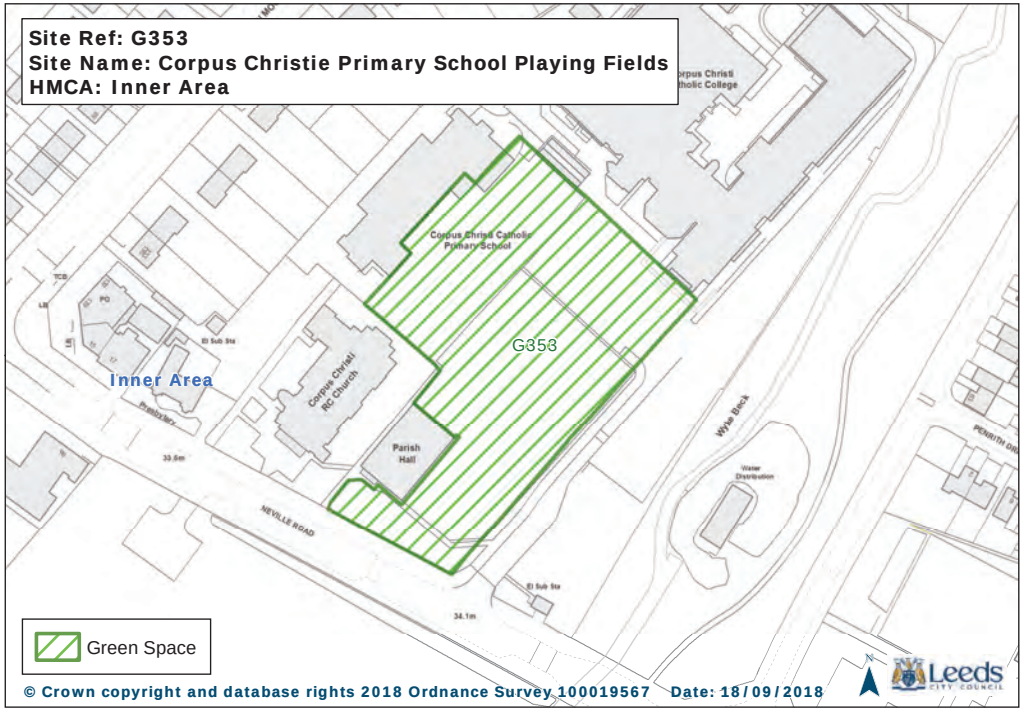
Site Ref: G353
Site Name: Corpus Christie Primary School Playing Fields
HMCA: Inner Area
Corpus Christi Catholic College
Corpus Christi Catholic Primary School
G353
Inner Area
Corpus Christi RC Church
Parish Hall
Wyke Beck
NEVILLE ROAD
Water Distribution
El Sub Sta
Green Space
© Crown copyright and database rights 2018 Ordnance Survey 100019567 Date: 18/09/2018
Leeds

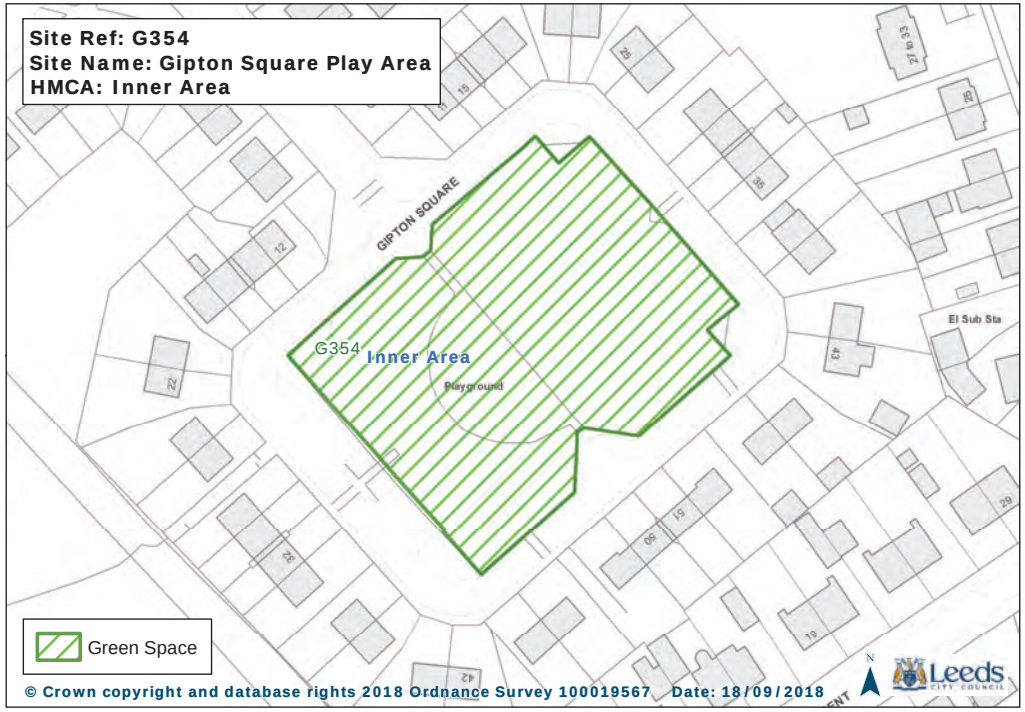
Site Ref: G354
Site Name: Gipton Square Play Area
HMCA: Inner Area
GIPTON SQUARE
G354
Inner Area
Playground
El Sub Sta
Green Space
© Crown copyright and database rights 2018 Ordnance Survey 100019567 Date: 18/09/2018
Leeds

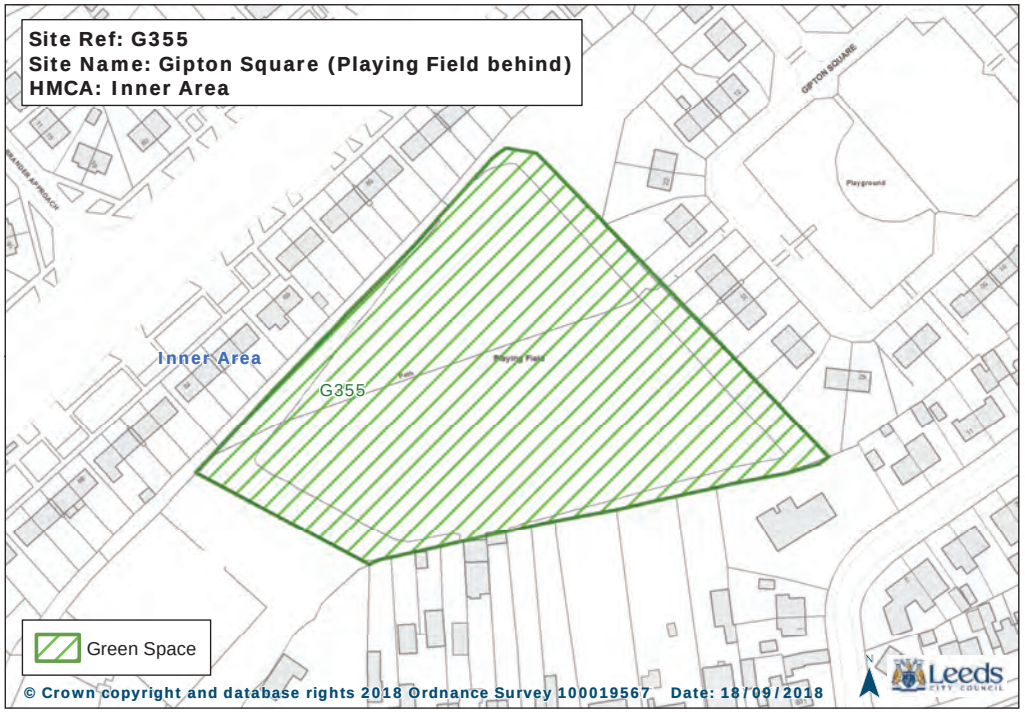
Site Ref: G355
Site Name: Gipton Square (Playing Field behind)
HMCA: Inner Area
GIPTON SQUARE
Playground
Inner Area
G355
Playing Field
Green Space
© Crown copyright and database rights 2018 Ordnance Survey 100019567 Date: 18/09/2018
Leeds

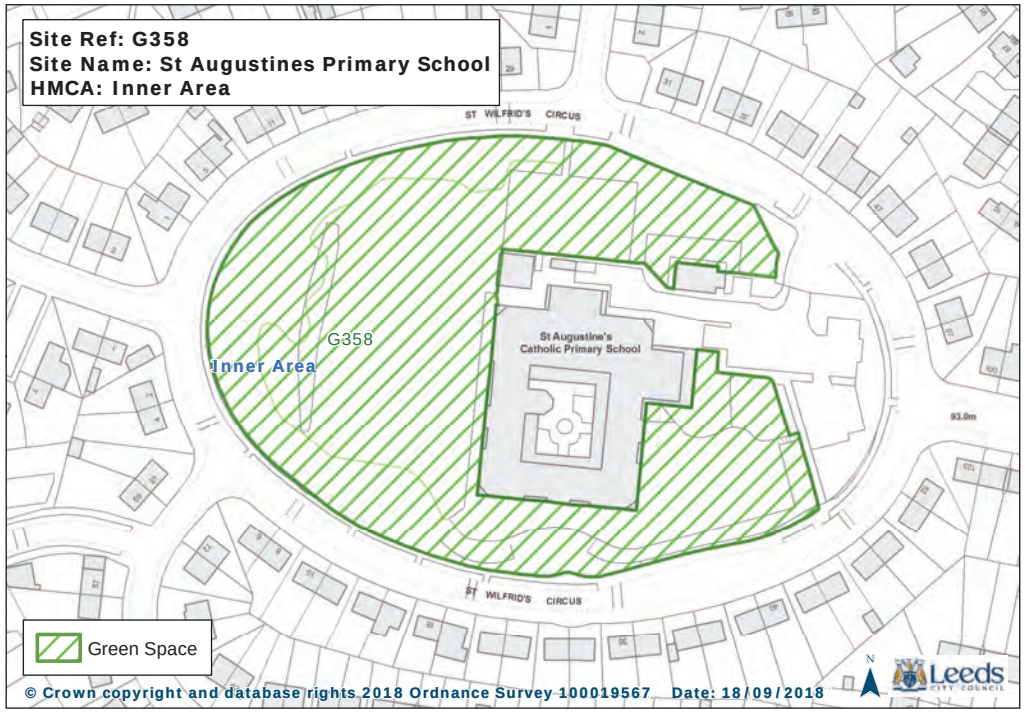
Site Ref: G358
Site Name: St Augustines Primary School
HMCA: Inner Area
ST WILFRID'S CIRCUS
G358
Inner Area
St Augustine's Catholic Primary School
Green Space
© Crown copyright and database rights 2018 Ordnance Survey 100019567 Date: 18/09/2018
Leeds

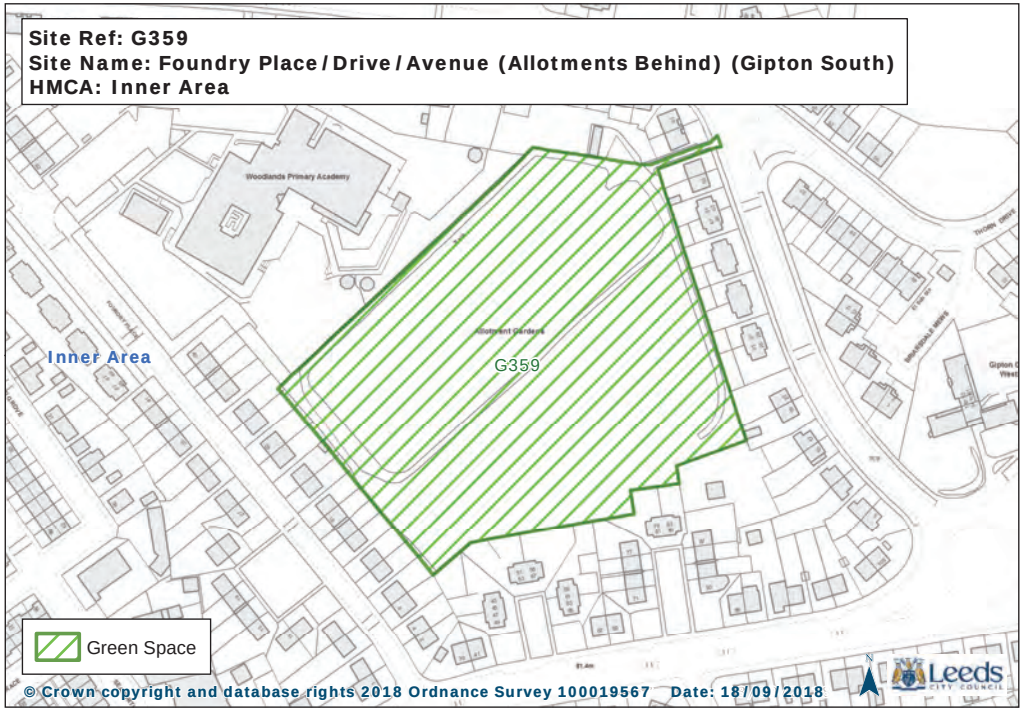
Site Ref: G359
Site Name: Foundry Place / Drive / Avenue (Allotments Behind) (Gipton South)
HMCA: Inner Area
Inner Area
G359
Green Space
© Crown copyright and database rights 2018 Ordnance Survey 100019567 Date: 18/09/2018
Leeds

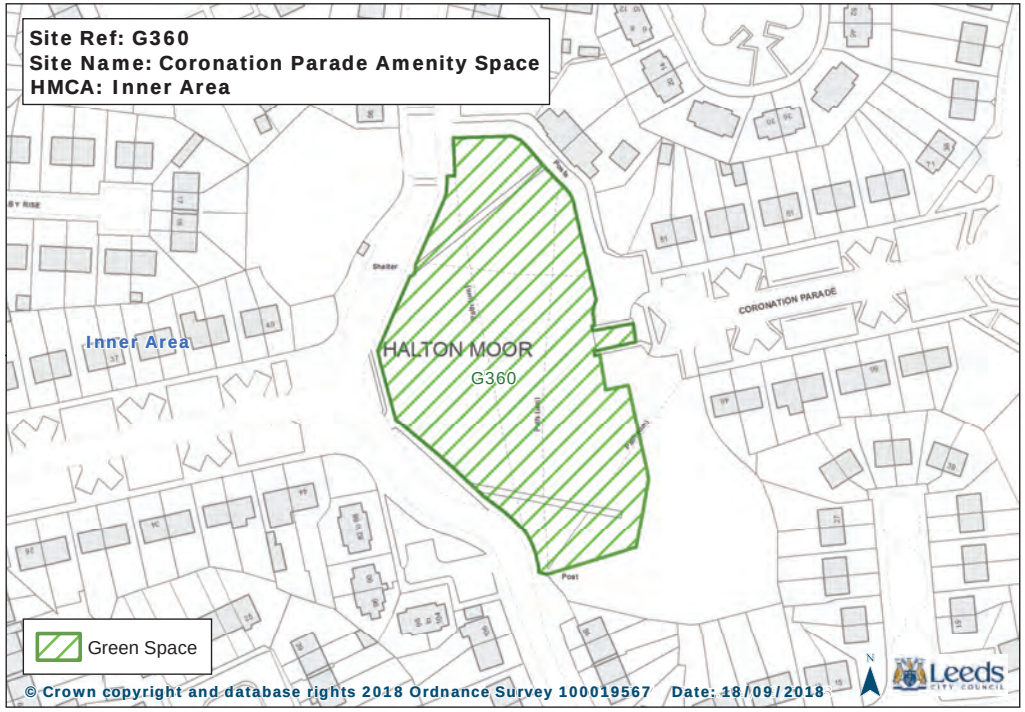
Site Ref: G360
Site Name: Coronation Parade Amenity Space
HMCA: Inner Area
Inner Area
HALTON MOOR
G360
CORONATION PARADE
Green Space
© Crown copyright and database rights 2018 Ordnance Survey 100019567 Date: 18/09/2018
Leeds

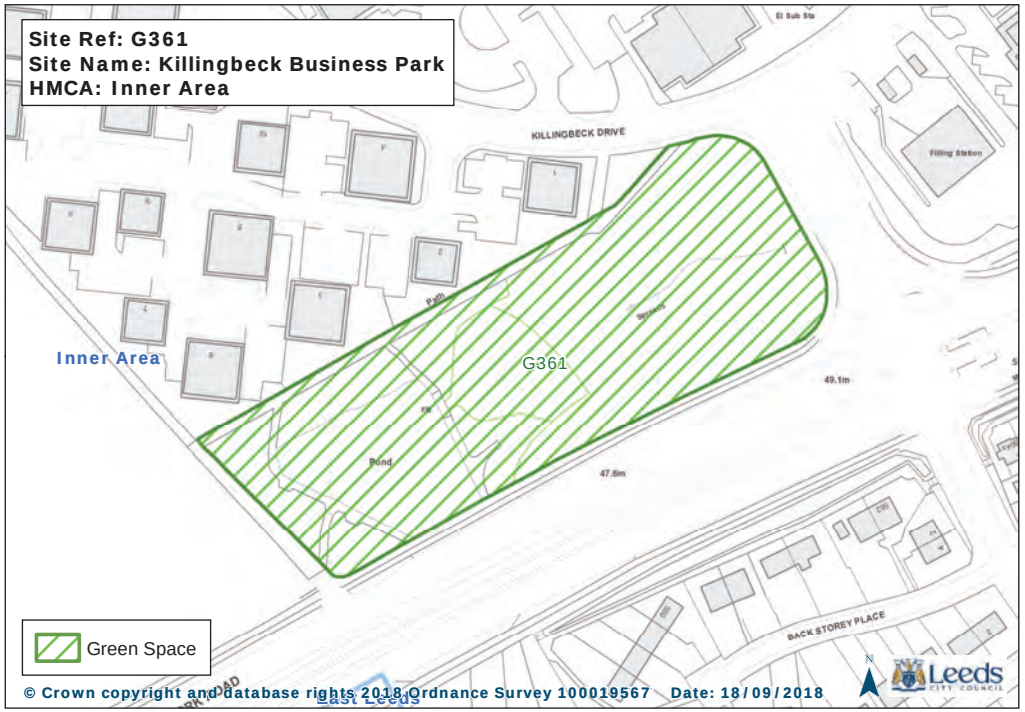
Site Ref: G361
Site Name: Killingbeck Business Park
HMCA: Inner Area
KILLINGBECK DRIVE
Inner Area
G361
BACK STOREY PLACE
Green Space
© Crown copyright and database rights 2018 Ordnance Survey 100019567 Date: 18/09/2018
Leeds

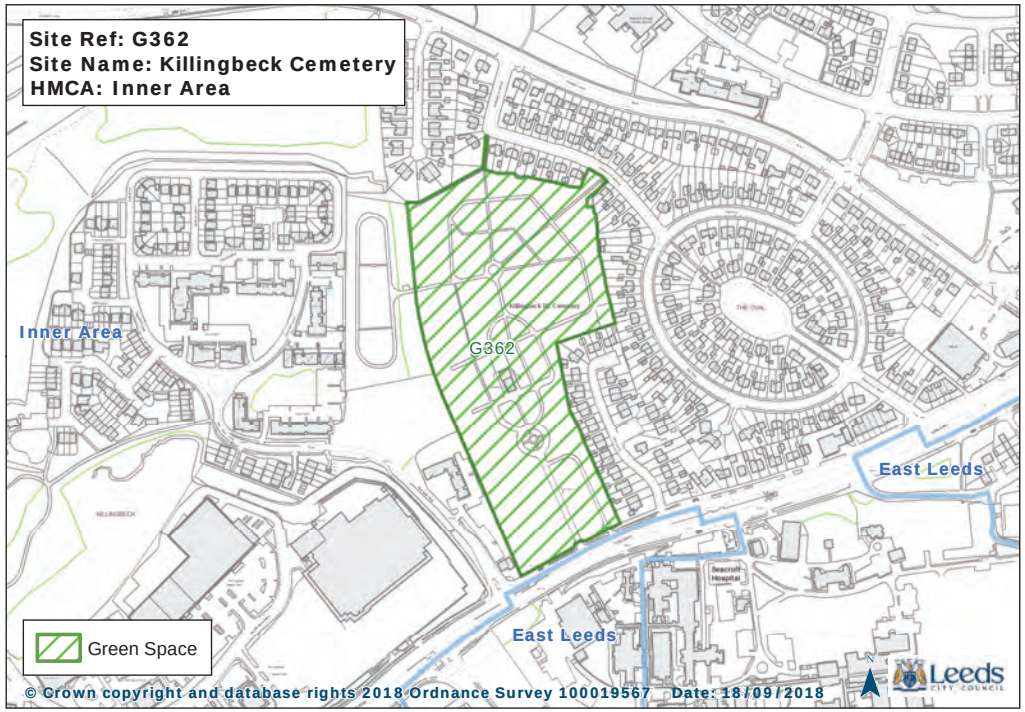
Site Ref: G362
Site Name: Killingbeck Cemetery
HMCA: Inner Area
Inner Area
G362
East Leeds
East Leeds
Green Space
© Crown copyright and database rights 2018 Ordnance Survey 100019567 Date: 18/09/2018
Leeds

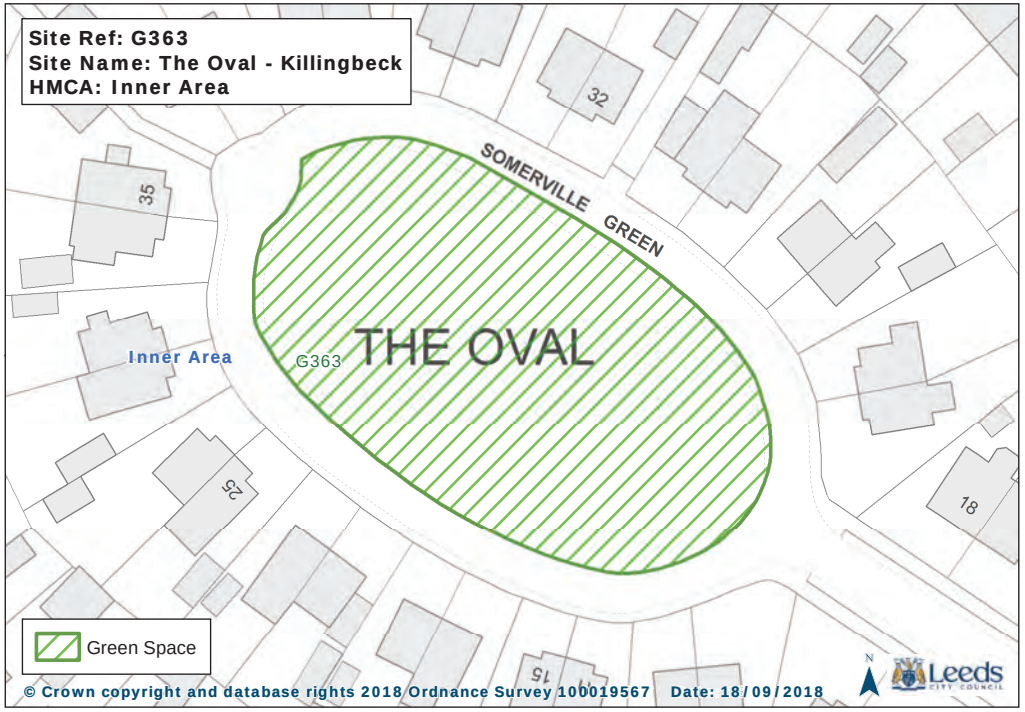
Site Ref: G363
Site Name: The Oval - Killingbeck
HMCA: Inner Area
SOMERVILLE GREEN
THE OVAL
G363
Inner Area
32
35
25
18
15
Green Space
© Crown copyright and database rights 2018 Ordnance Survey 100019567 Date: 18/09/2018
Leeds

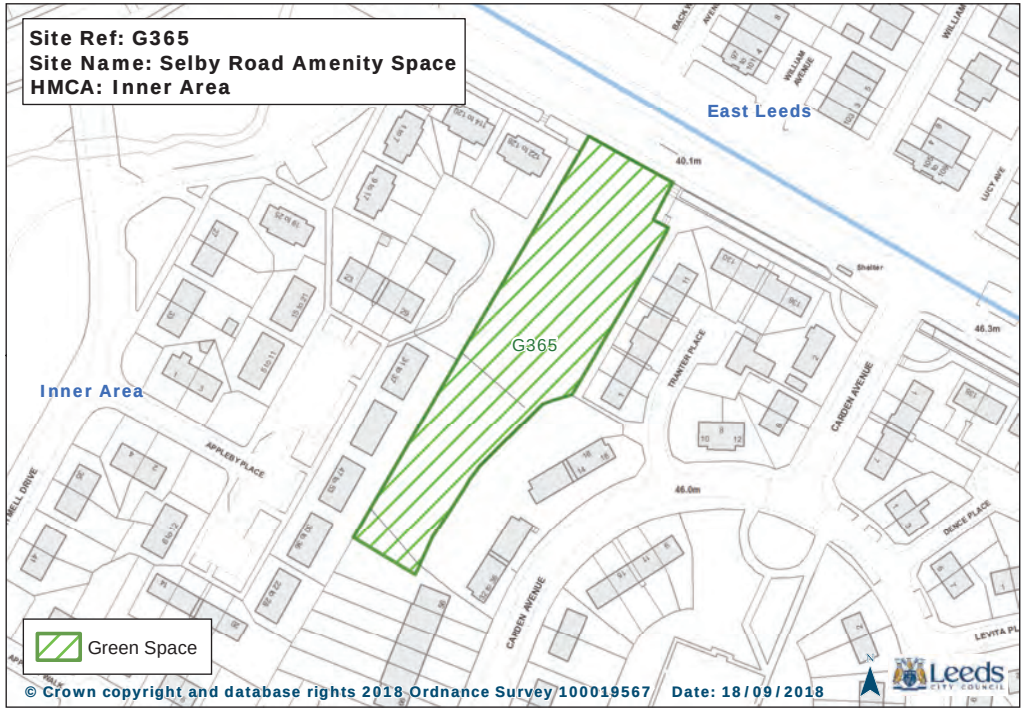
Site Ref: G365
Site Name: Selby Road Amenity Space
HMCA: Inner Area
East Leeds
G365
Inner Area
APPLEBY PLACE
TRAINER PLACE
CARDEN AVENUE
DENCE PLACE
Green Space
© Crown copyright and database rights 2018 Ordnance Survey 100019567 Date: 18/09/2018
Leeds

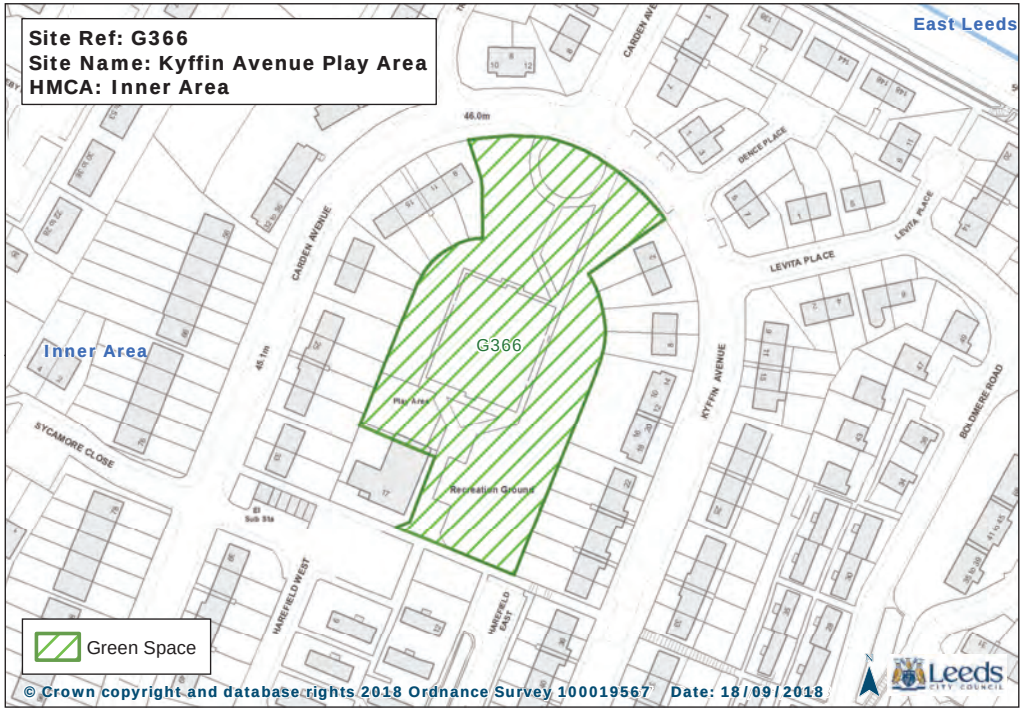
Site Ref: G366
Site Name: Kyffin Avenue Play Area
HMCA: Inner Area
East Leeds
G366
Inner Area
CARDEN AVENUE
LEVITA PLACE
KYFFIN AVENUE
SYCAMORE CLOSE
Recreation Ground
Green Space
© Crown copyright and database rights 2018 Ordnance Survey 100019567 Date: 18/09/2018
Leeds

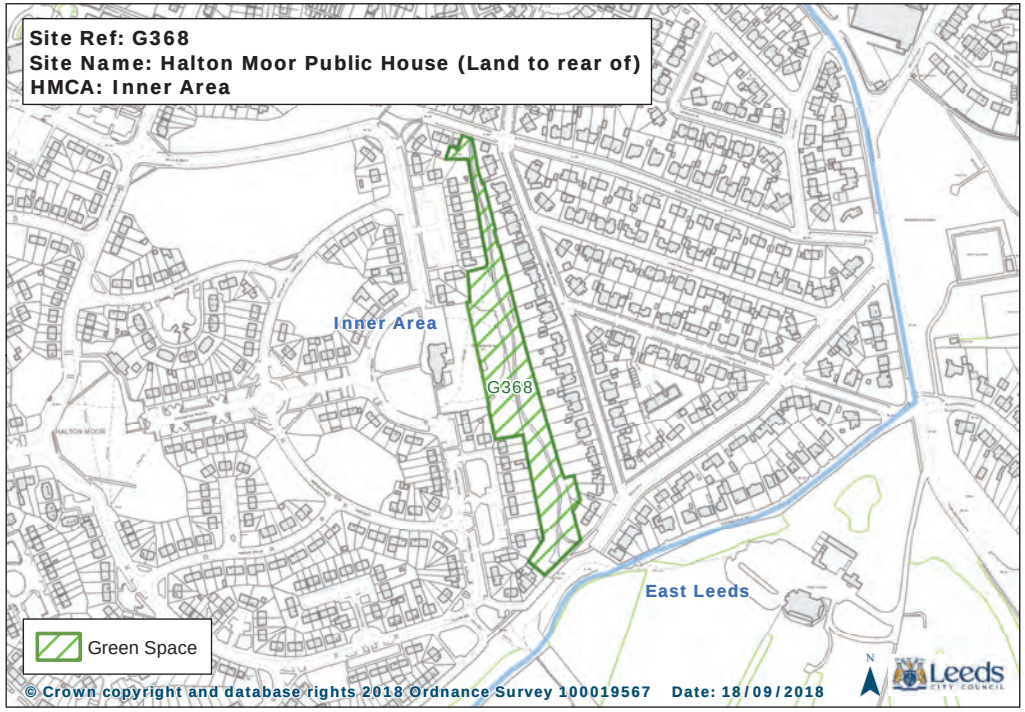
Site Ref: G368
Site Name: Halton Moor Public House (Land to rear of)
HMCA: Inner Area
Inner Area
G368
East Leeds
Green Space
© Crown copyright and database rights 2018 Ordnance Survey 100019567 Date: 18/09/2018
Leeds

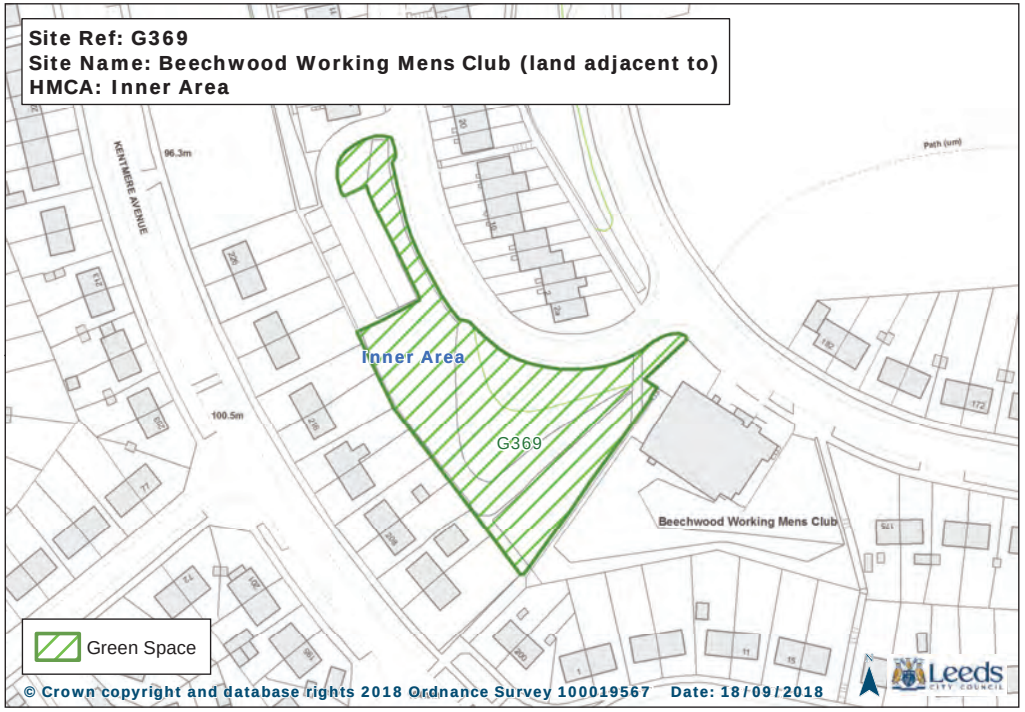
Site Ref: G369
Site Name: Beechwood Working Mens Club (land adjacent to)
HMCA: Inner Area
Inner Area
G369
Beechwood Working Mens Club
KENTMERE AVENUE
Green Space
© Crown copyright and database rights 2018 Ordnance Survey 100019567 Date: 18/09/2018

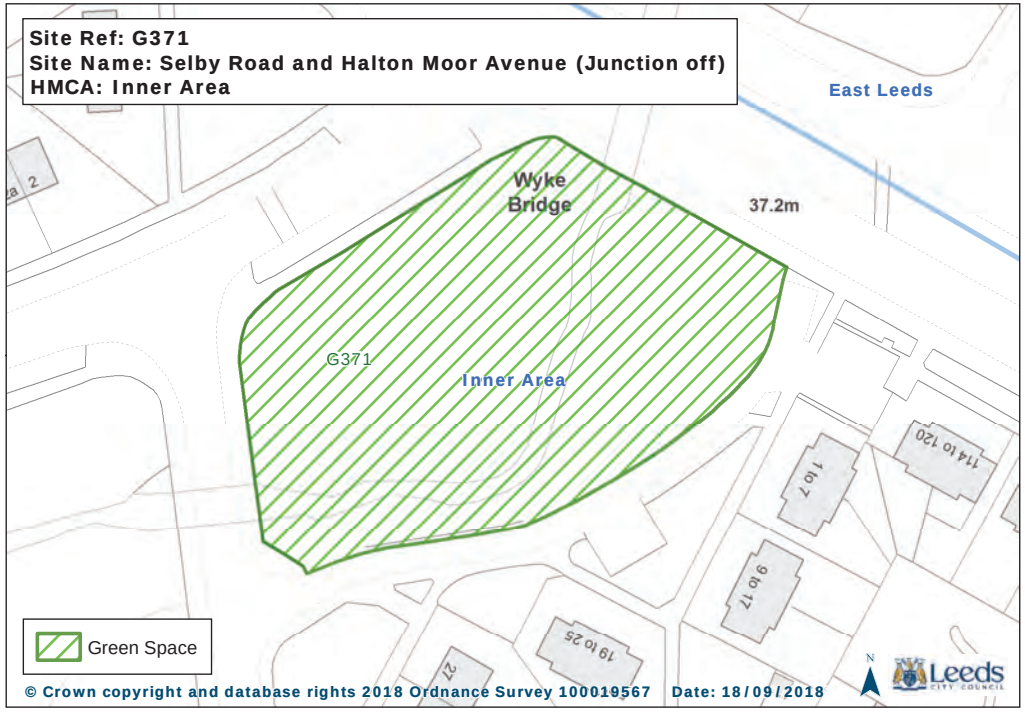
Site Ref: G371
Site Name: Selby Road and Halton Moor Avenue (Junction off)
HMCA: Inner Area
East Leeds
Wyke Bridge
37.2m
G371
Inner Area
Green Space
© Crown copyright and database rights 2018 Ordnance Survey 100019567 Date: 18/09/2018

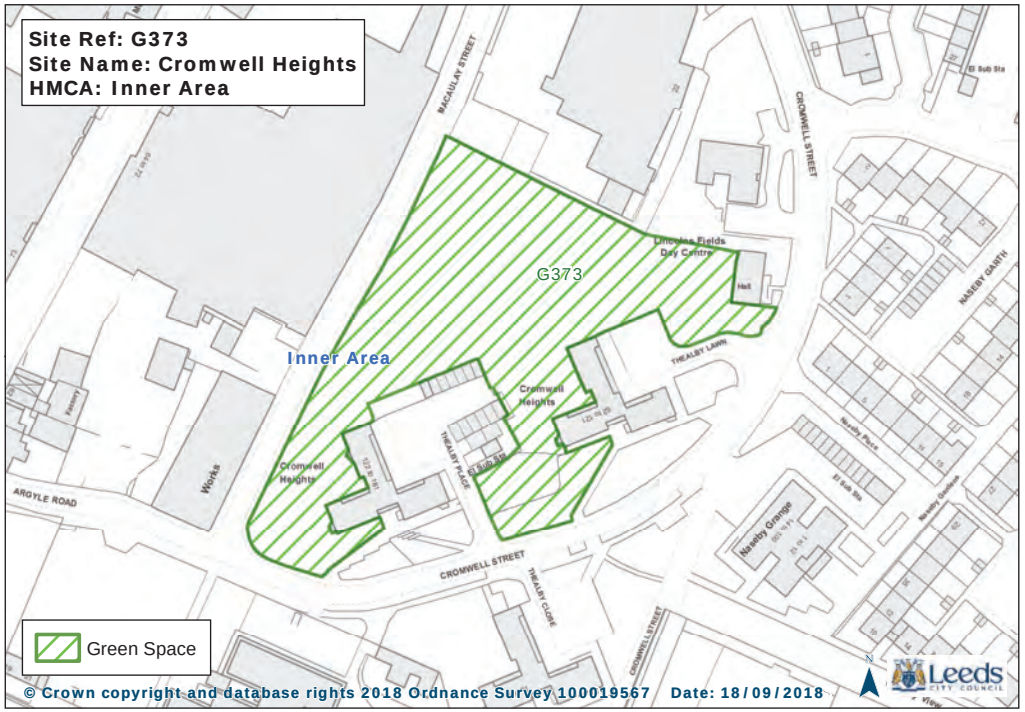
Site Ref: G373
Site Name: Cromwell Heights
HMCA: Inner Area
G373
Inner Area
Cromwell Heights
CROMWELL STREET
ARGYLE ROAD
Green Space
© Crown copyright and database rights 2018 Ordnance Survey 100019567 Date: 18/09/2018

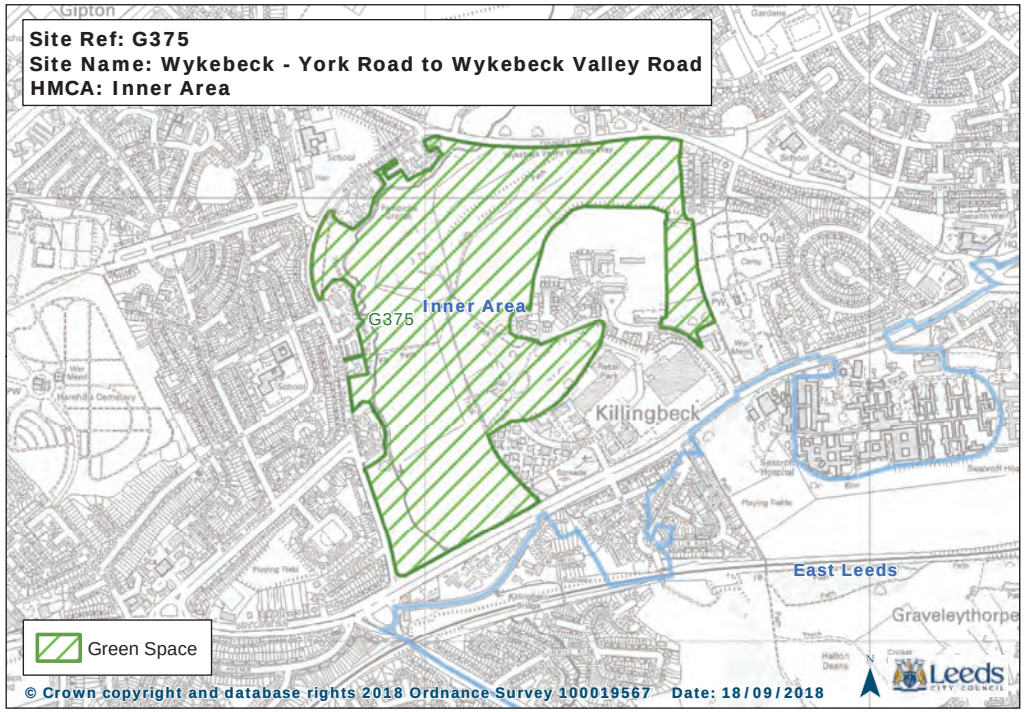
Site Ref: G375
Site Name: Wykebeck - York Road to Wykebeck Valley Road
HMCA: Inner Area
Inner Area
G375
Killingbeck
East Leeds
Graveleythorpe
Green Space
© Crown copyright and database rights 2018 Ordnance Survey 100019567 Date: 18/09/2018

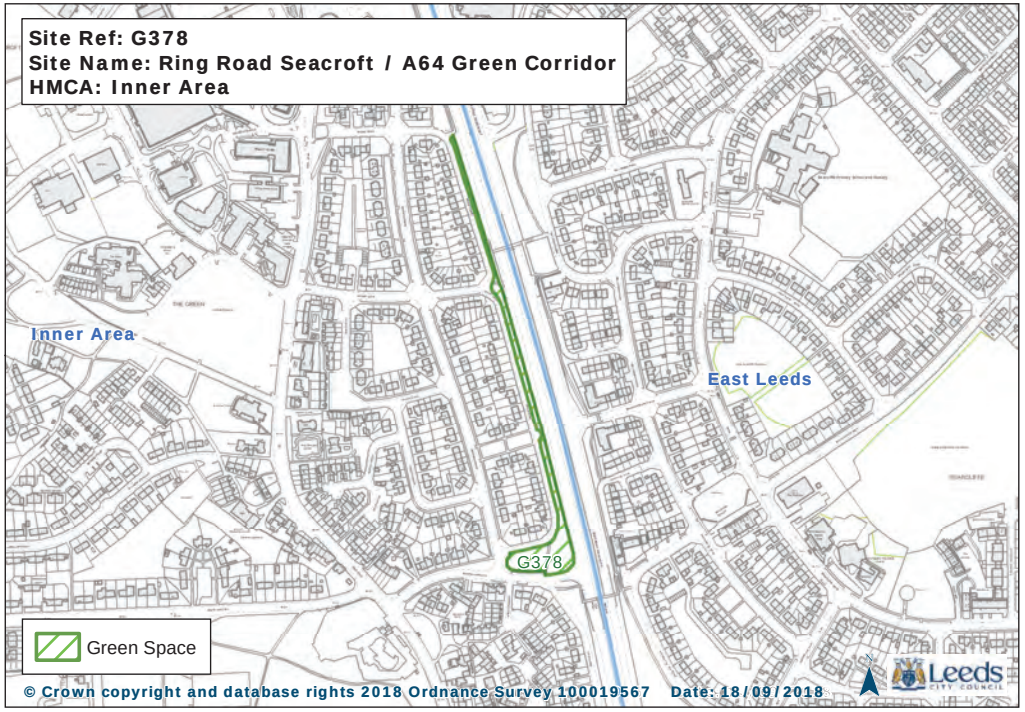
Site Ref: G378
Site Name: Ring Road Seacroft / A64 Green Corridor
HMCA: Inner Area
Inner Area
East Leeds
G378
Green Space
© Crown copyright and database rights 2018 Ordnance Survey 100019567 Date: 18/09/2018
Leeds

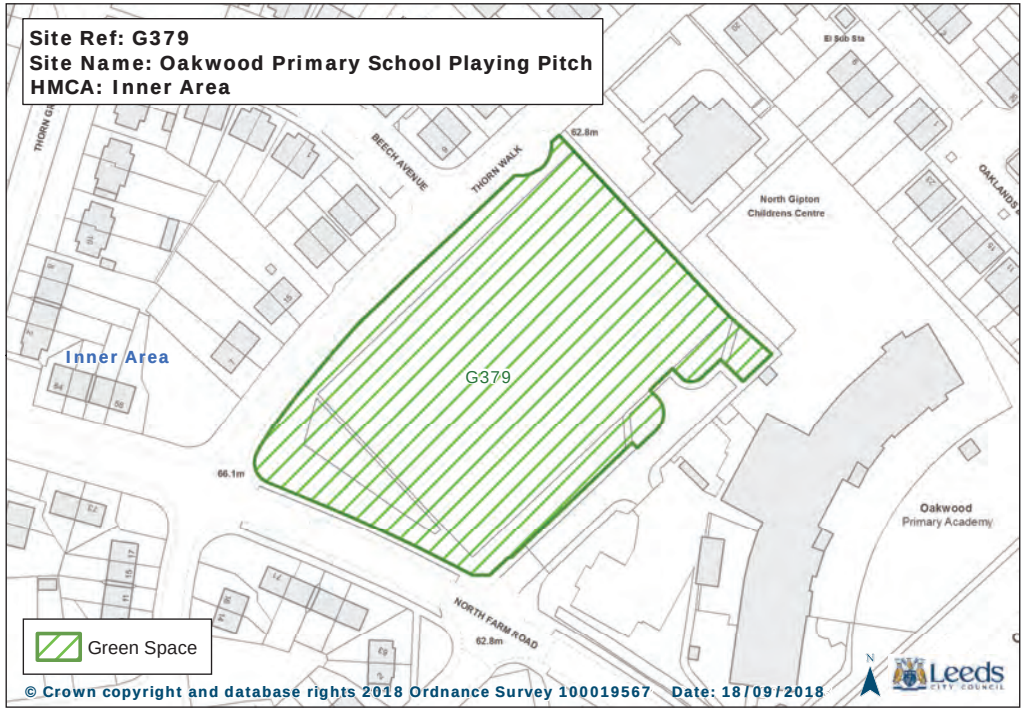
Site Ref: G379
Site Name: Oakwood Primary School Playing Pitch
HMCA: Inner Area
BEECH AVENUE
THORN WALK
North Gipton Childrens Centre
Inner Area
G379
Oakwood Primary Academy
NORTH FARM ROAD
Green Space
© Crown copyright and database rights 2018 Ordnance Survey 100019567 Date: 18/09/2018
Leeds

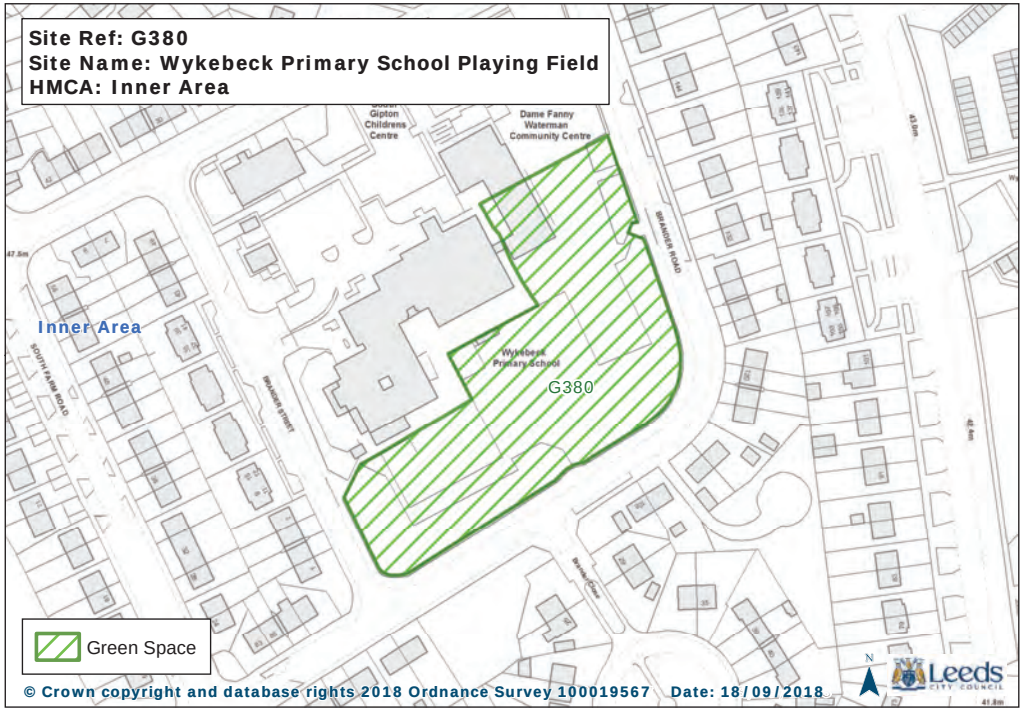
Site Ref: G380
Site Name: Wykebeck Primary School Playing Field
HMCA: Inner Area
Dame Fanny Waterman Community Centre
Inner Area
Wykebeck Primary School
G380
SOUTH FARM ROAD
Green Space
© Crown copyright and database rights 2018 Ordnance Survey 100019567 Date: 18/09/2018
Leeds

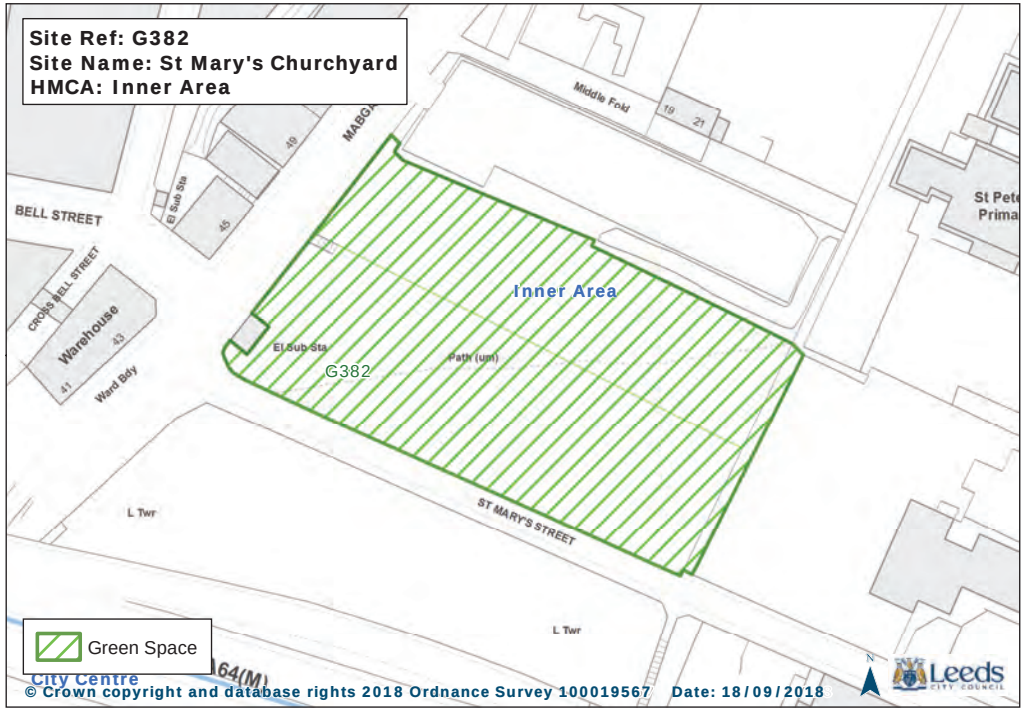
Site Ref: G382
Site Name: St Mary's Churchyard
HMCA: Inner Area
Middle Fold
BELL STREET
Warehouse
Inner Area
G382
ST MARY'S STREET
L Twr
Green Space
City Centre
© Crown copyright and database rights 2018 Ordnance Survey 100019567 Date: 18/09/2018
Leeds

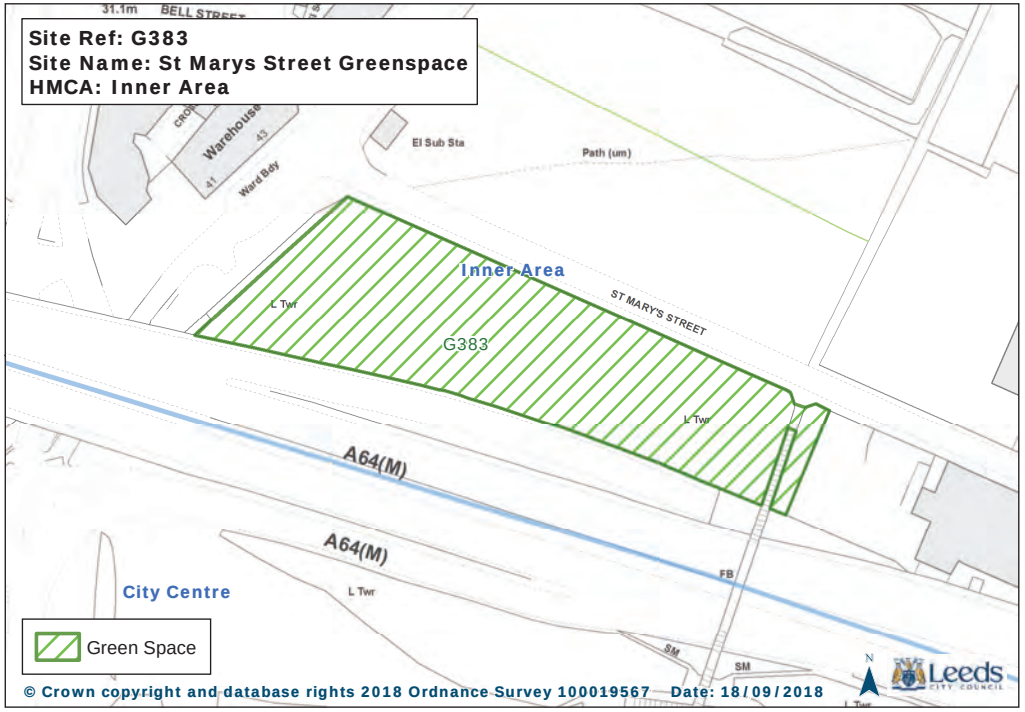
Site Ref: G383
Site Name: St Marys Street Greenspace
HMCA: Inner Area
Inner Area
G383
ST MARY'S STREET
A64(M)
A64(M)
City Centre
Warehouse
Ward Bdy
El Sub Sta
Path (um)
L Twr
FB
SM
Green Space
© Crown copyright and database rights 2018 Ordnance Survey 100019567 Date: 18/09/2018
Leeds

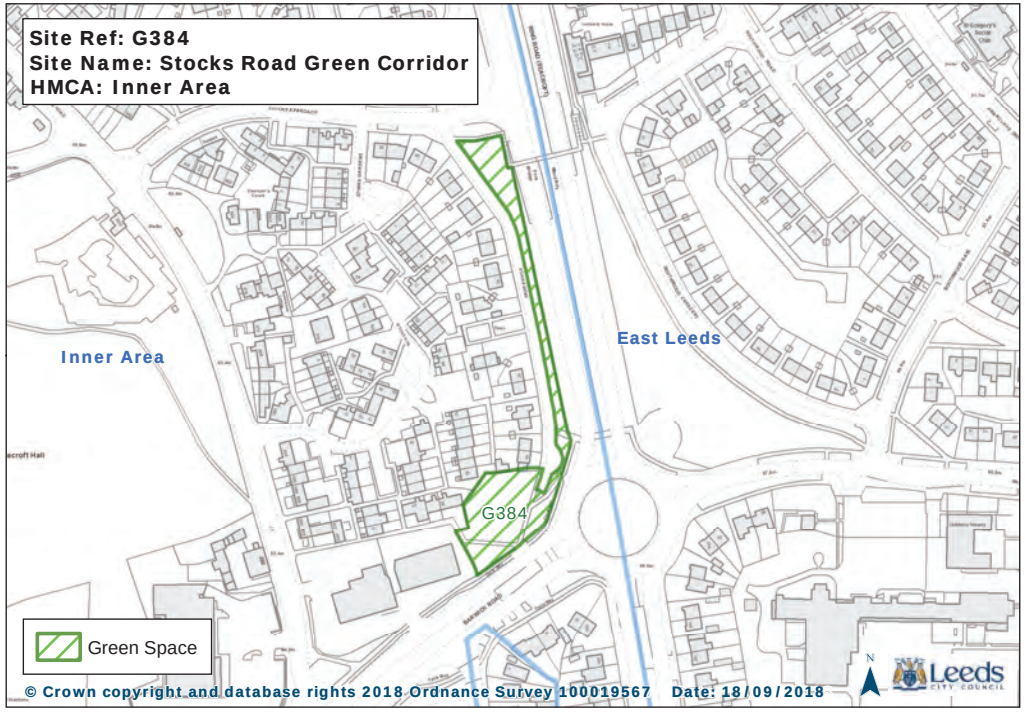
Site Ref: G384
Site Name: Stocks Road Green Corridor
HMCA: Inner Area
Inner Area
East Leeds
G384
Green Space
© Crown copyright and database rights 2018 Ordnance Survey 100019567 Date: 18/09/2018
Leeds

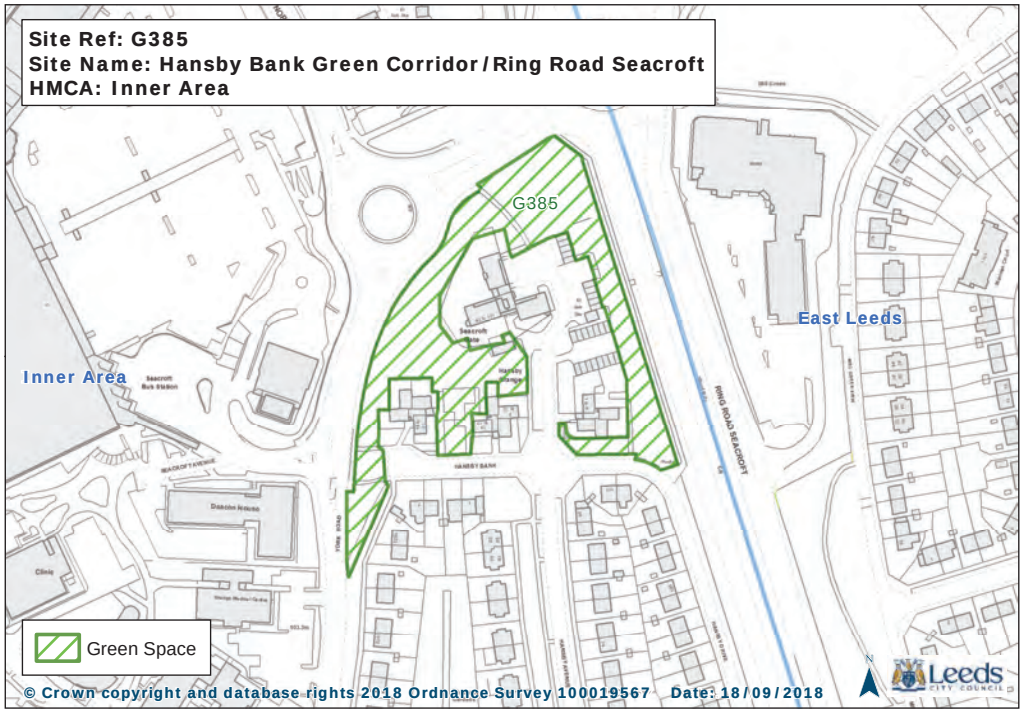
Site Ref: G385
Site Name: Hansby Bank Green Corridor/Ring Road Seacroft
HMCA: Inner Area
Inner Area
East Leeds
G385
RING ROAD SEACROFT
Green Space
© Crown copyright and database rights 2018 Ordnance Survey 100019567 Date: 18/09/2018
Leeds

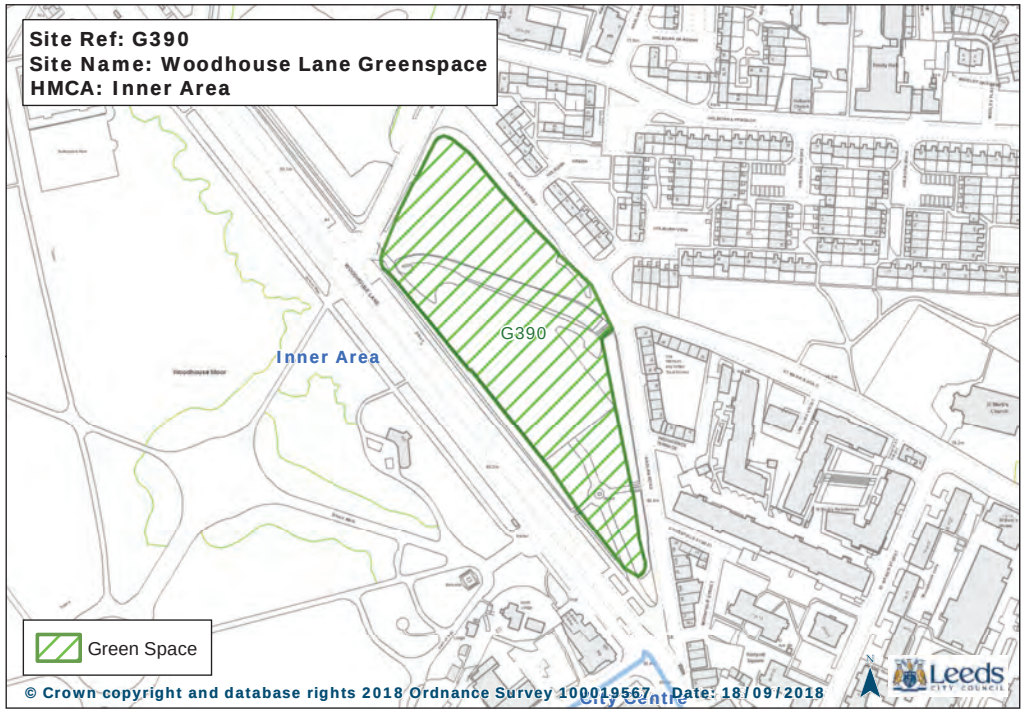
Site Ref: G390
Site Name: Woodhouse Lane Greenspace
HMCA: Inner Area
Inner Area
G390
Green Space
© Crown copyright and database rights 2018 Ordnance Survey 100019567 Date: 18/09/2018
Leeds

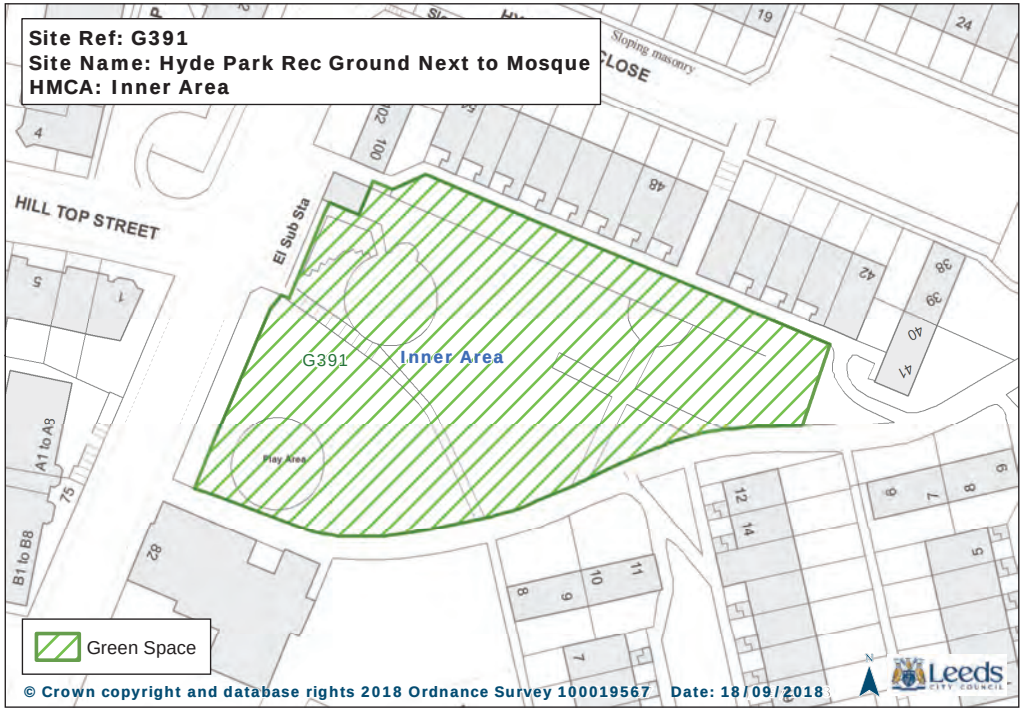
Site Ref: G391
Site Name: Hyde Park Rec Ground Next to Mosque
HMCA: Inner Area
HILL TOP STREET
El Sub Sta
G391
Inner Area
Play Area
A1 to A3
B1 to B8
Green Space
© Crown copyright and database rights 2018 Ordnance Survey 100019567 Date: 18/09/2018
Leeds

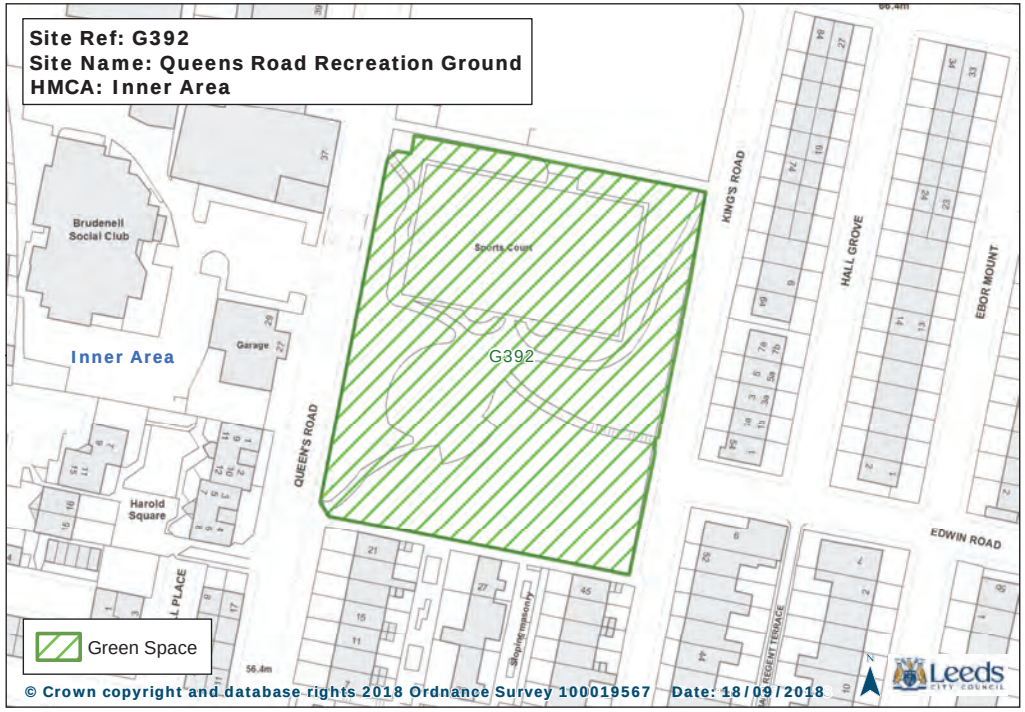
Site Ref: G392
Site Name: Queens Road Recreation Ground
HMCA: Inner Area
Brudenell Social Club
Inner Area
Garage
Sports Court
G392
KING'S ROAD
HALL GROVE
EBOR MOUNT
QUEEN'S ROAD
Harold Square
EDWIN ROAD
Green Space
© Crown copyright and database rights 2018 Ordnance Survey 100019567 Date: 18/09/2018
Leeds

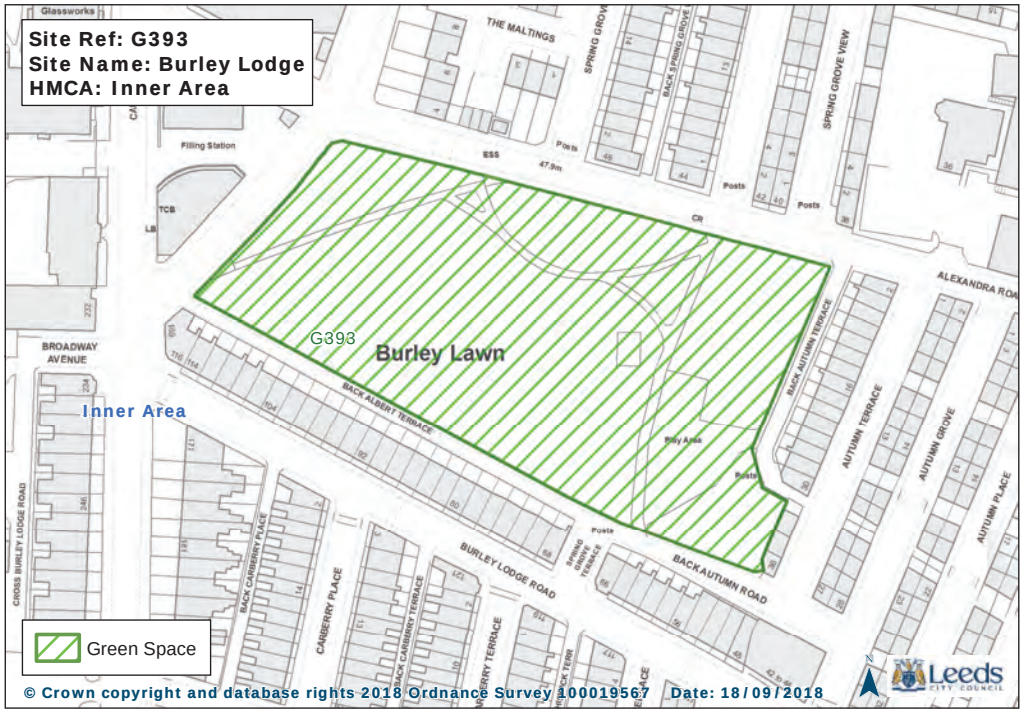
Site Ref: G393
Site Name: Burley Lodge
HMCA: Inner Area
THE MALTINGS
SPRING GROVE
SPRING GROVE VIEW
Filling Station
G393
Burley Lawn
Inner Area
BROADWAY AVENUE
BACK ALBERT TERRACE
BURLEY LODGE ROAD
BACK AUTUMN ROAD
AUTUMN TERRACE
AUTUMN GROVE
AUTUMN PLACE
ALEXANDRA ROAD
CARBERRY PLACE
Green Space
© Crown copyright and database rights 2018 Ordnance Survey 100019567 Date: 18/09/2018
Leeds

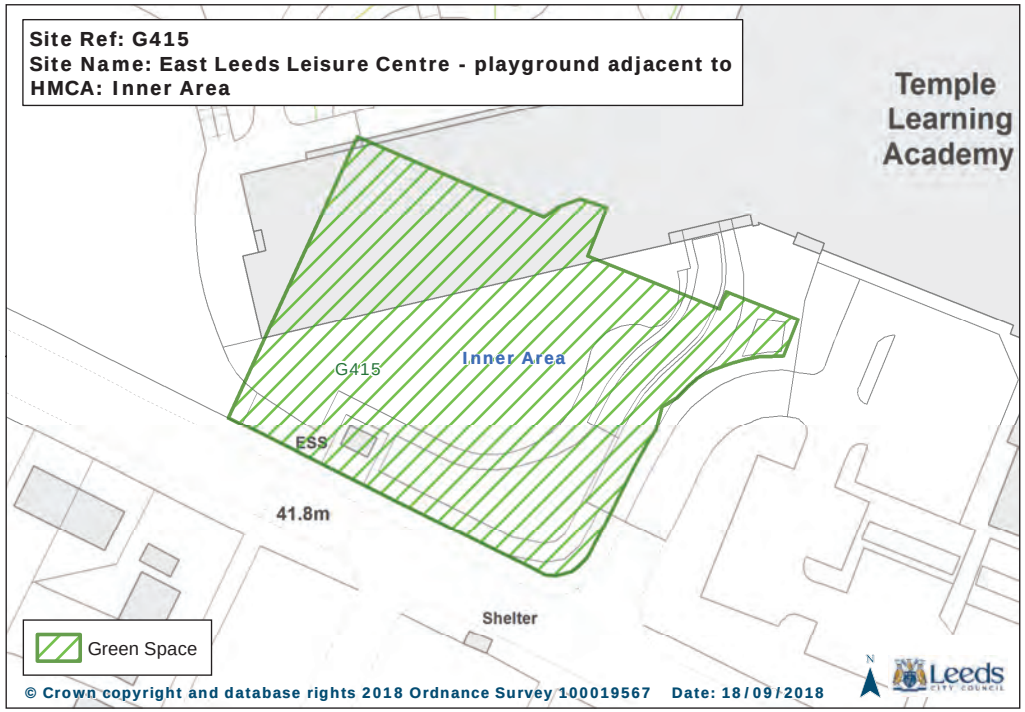
Site Ref: G415
Site Name: East Leeds Leisure Centre - playground adjacent to
HMCA: Inner Area
Temple Learning Academy
G415
Inner Area
ESS
41.8m
Shelter
Green Space
© Crown copyright and database rights 2018 Ordnance Survey 100019567 Date: 18/09/2018
Leeds

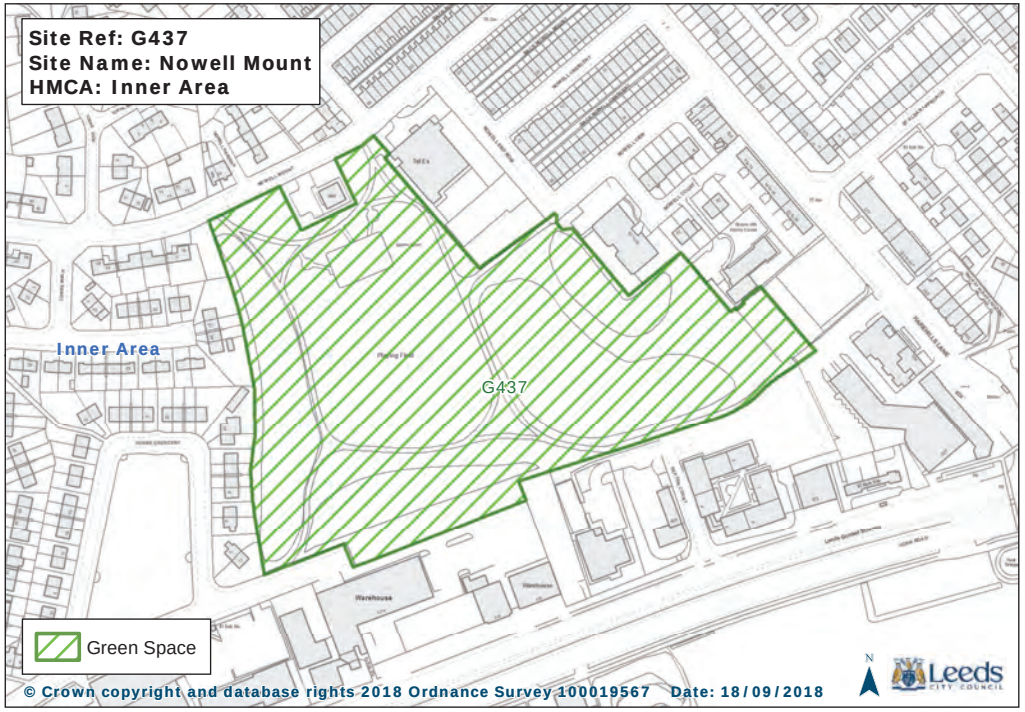
Site Ref: G437
Site Name: Nowell Mount
HMCA: Inner Area
Inner Area
G437
Green Space
© Crown copyright and database rights 2018 Ordnance Survey 100019567 Date: 18/09/2018
Leeds

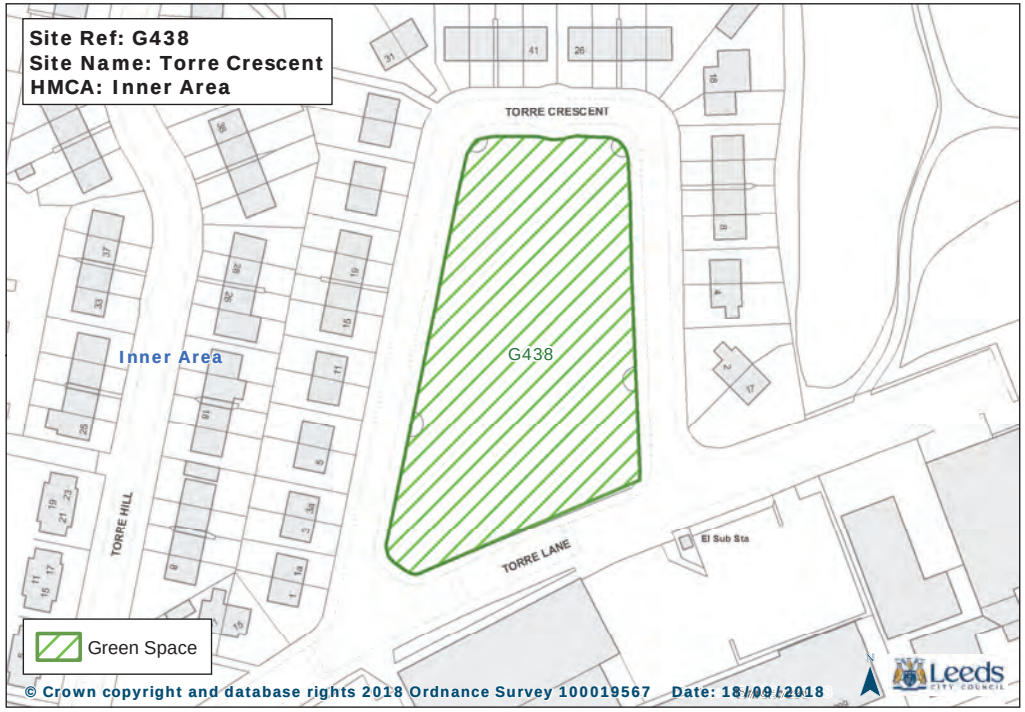
Site Ref: G438
Site Name: Torre Crescent
HMCA: Inner Area
TORRE CRESCENT
Inner Area
G438
TORRE HILL
TORRE LANE
El Sub Sta
Green Space
© Crown copyright and database rights 2018 Ordnance Survey 100019567 Date: 18/09/2018
Leeds

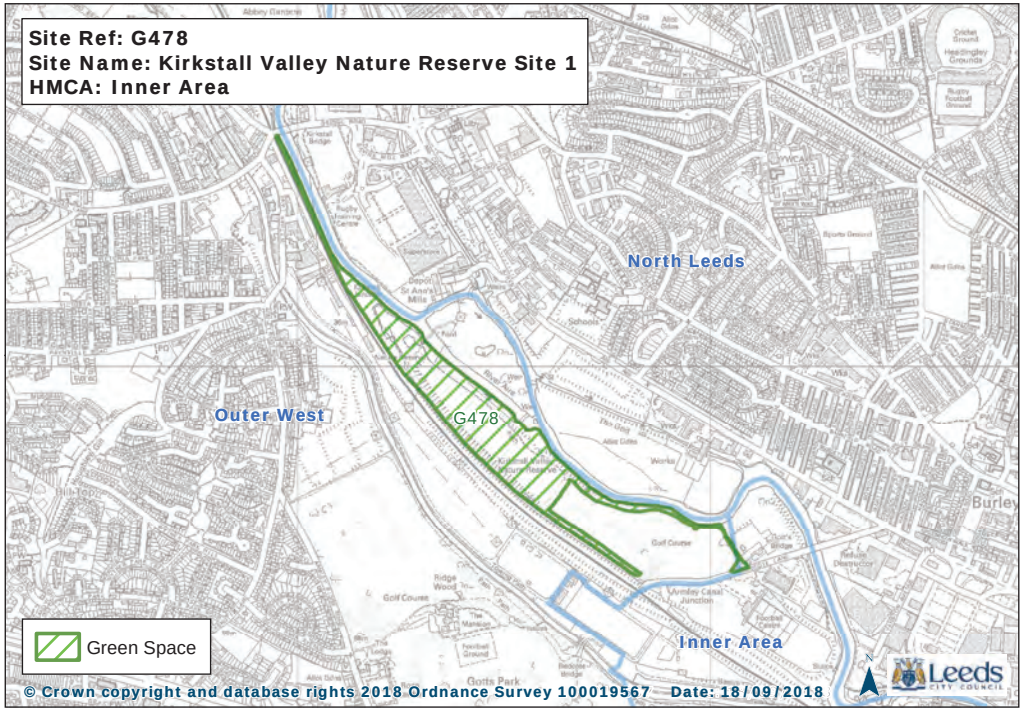
Site Ref: G478
Site Name: Kirkstall Valley Nature Reserve Site 1
HMCA: Inner Area
North Leeds
Outer West
G478
Inner Area
Green Space
© Crown copyright and database rights 2018 Ordnance Survey 100019567 Date: 18/09/2018
Leeds

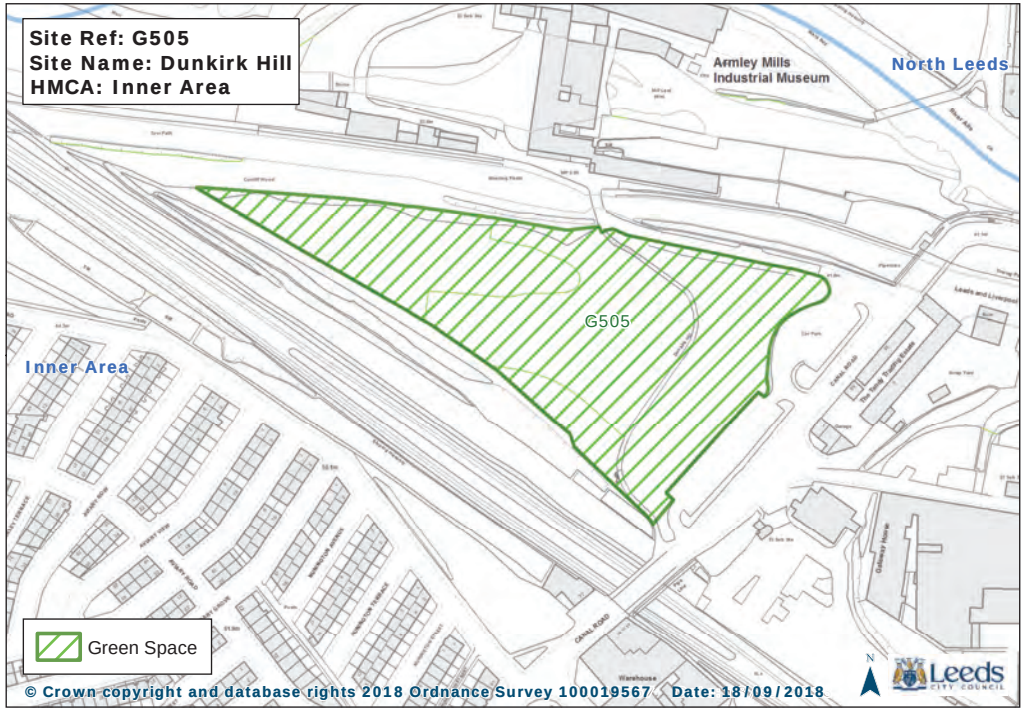
Site Ref: G505
Site Name: Dunkirk Hill
HMCA: Inner Area
Armley Mills
Industrial Museum
North Leeds
G505
Inner Area
Green Space
© Crown copyright and database rights 2018 Ordnance Survey 100019567 Date: 18/09/2018
Leeds

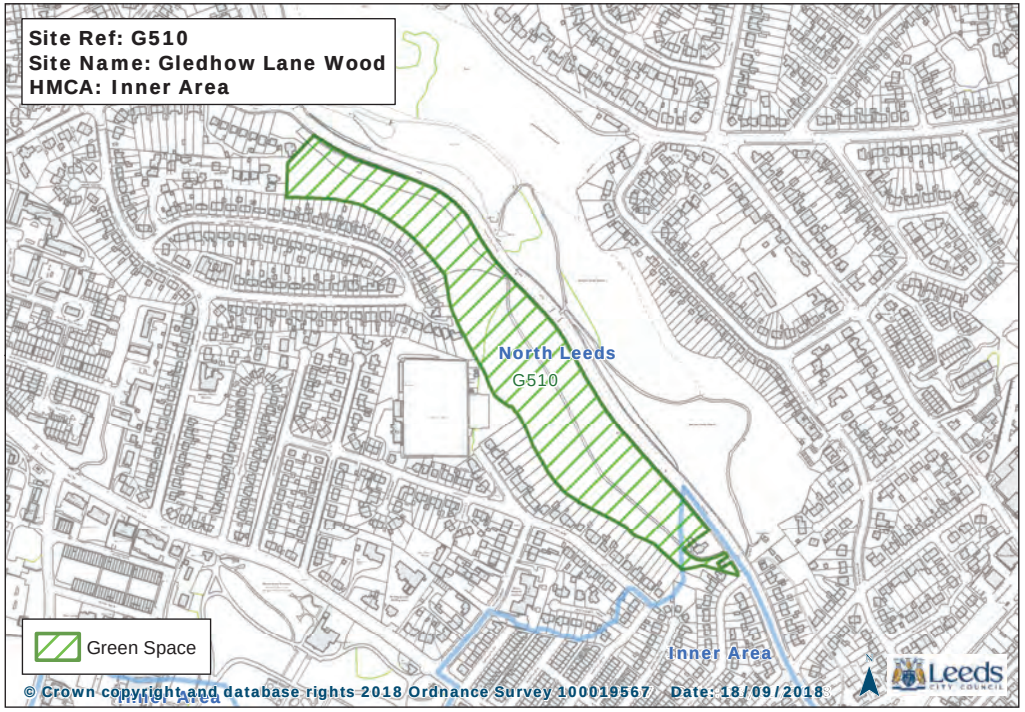
Site Ref: G510
Site Name: Gledhow Lane Wood
HMCA: Inner Area
North Leeds
G510
Inner Area
Green Space
© Crown copyright and database rights 2018 Ordnance Survey 100019567 Date: 18/09/2018
Leeds

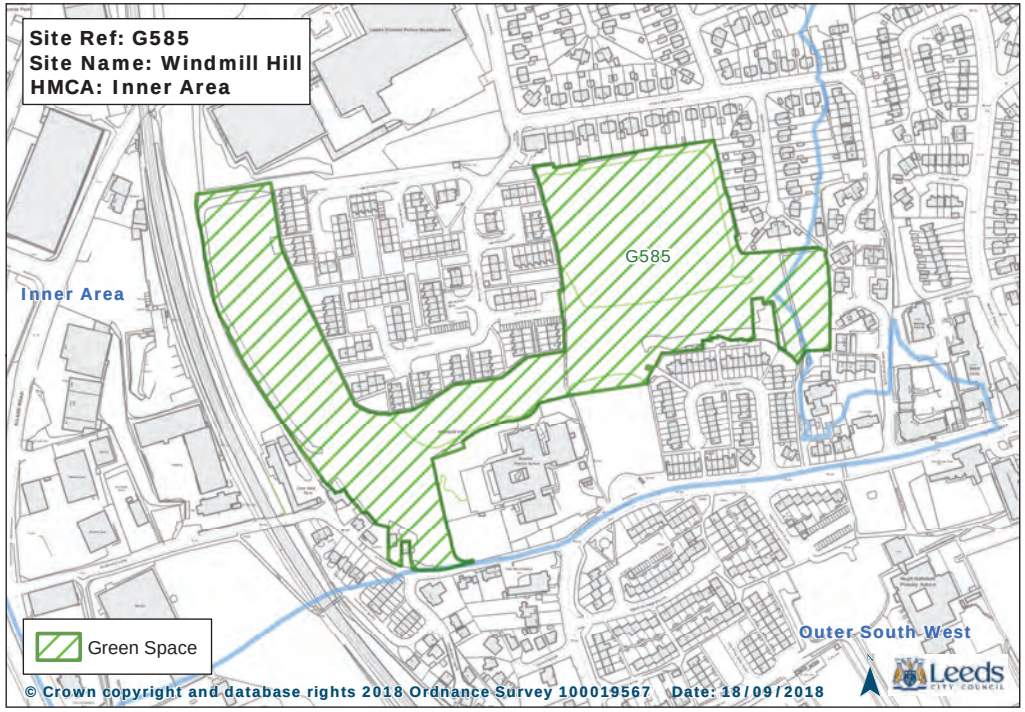
Site Ref: G585
Site Name: Windmill Hill
HMCA: Inner Area
G585
Inner Area
Outer South West
Green Space
© Crown copyright and database rights 2018 Ordnance Survey 100019567 Date: 18/09/2018
Leeds

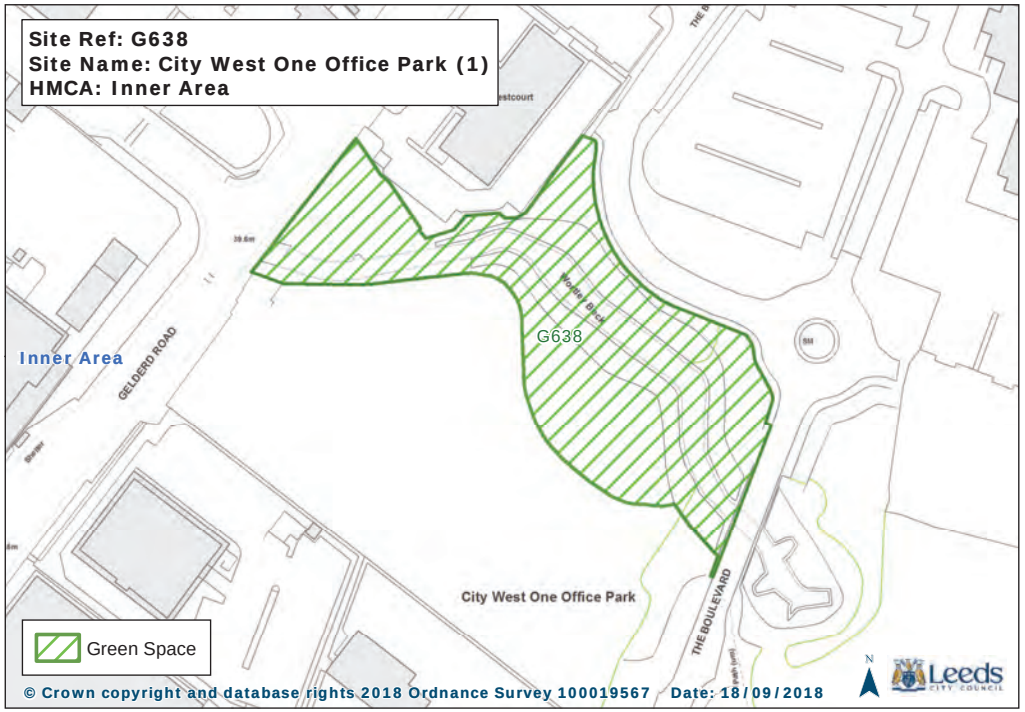
Site Ref: G638
Site Name: City West One Office Park (1)
HMCA: Inner Area
G638
Inner Area
GELDERD ROAD
City West One Office Park
THE BOULEVARD
Green Space
© Crown copyright and database rights 2018 Ordnance Survey 100019567 Date: 18/09/2018
Leeds

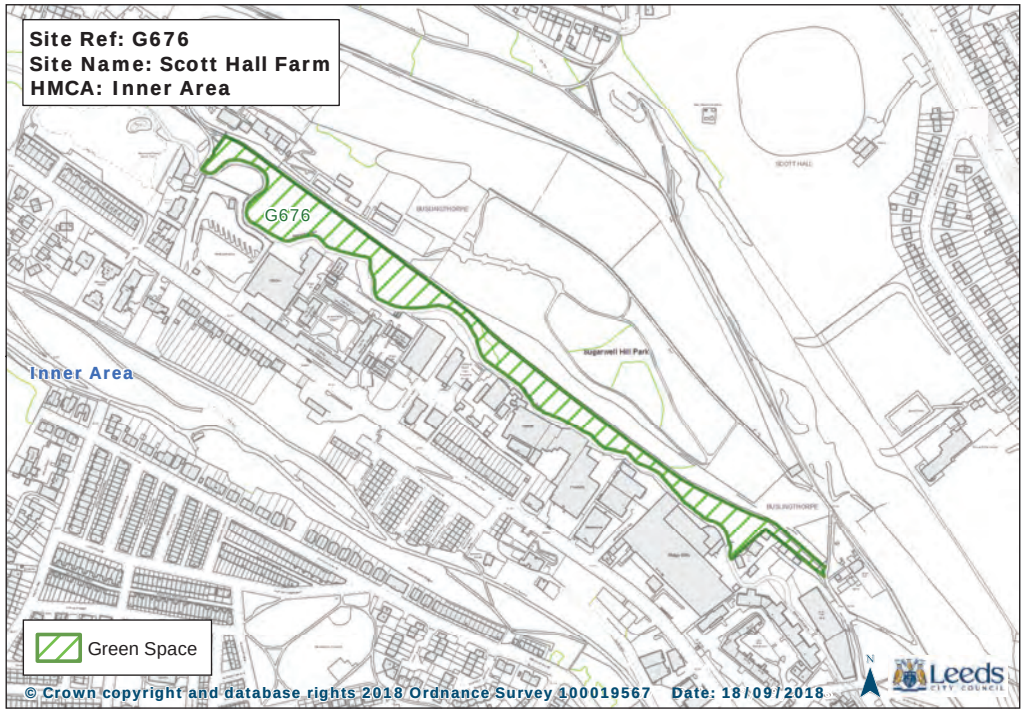
Site Ref: G676
Site Name: Scott Hall Farm
HMCA: Inner Area
G676
Inner Area
Green Space
© Crown copyright and database rights 2018 Ordnance Survey 100019567 Date: 18/09/2018
Leeds

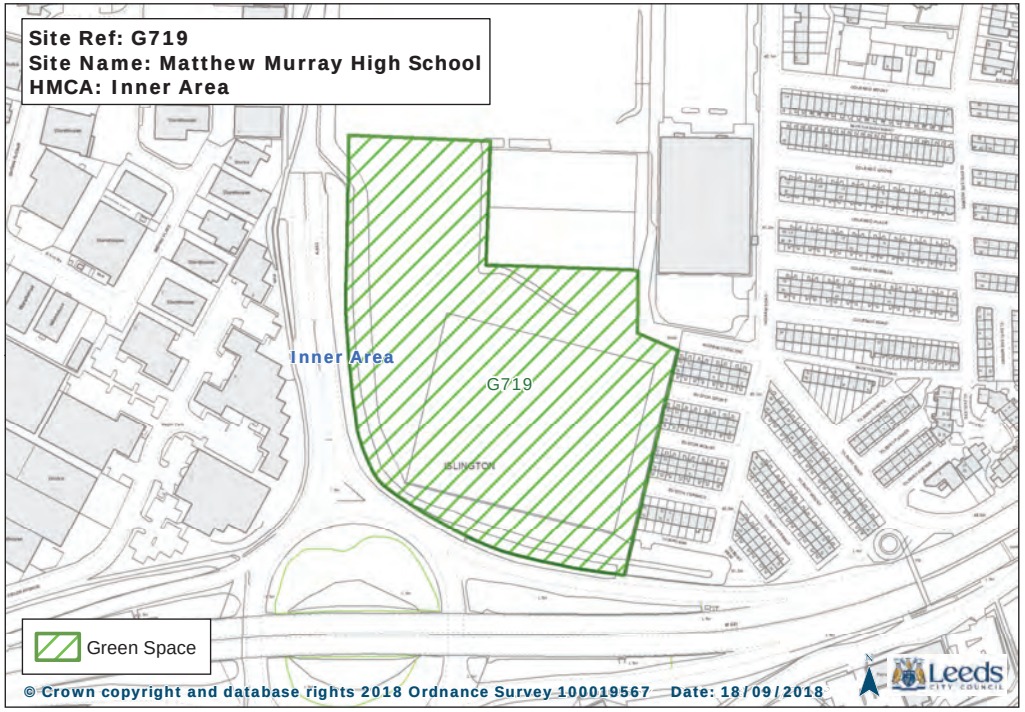
Site Ref: G719
Site Name: Matthew Murray High School
HMCA: Inner Area
Inner Area
G719
ISLINGTON
Green Space
© Crown copyright and database rights 2018 Ordnance Survey 100019567 Date: 18/09/2018
Leeds

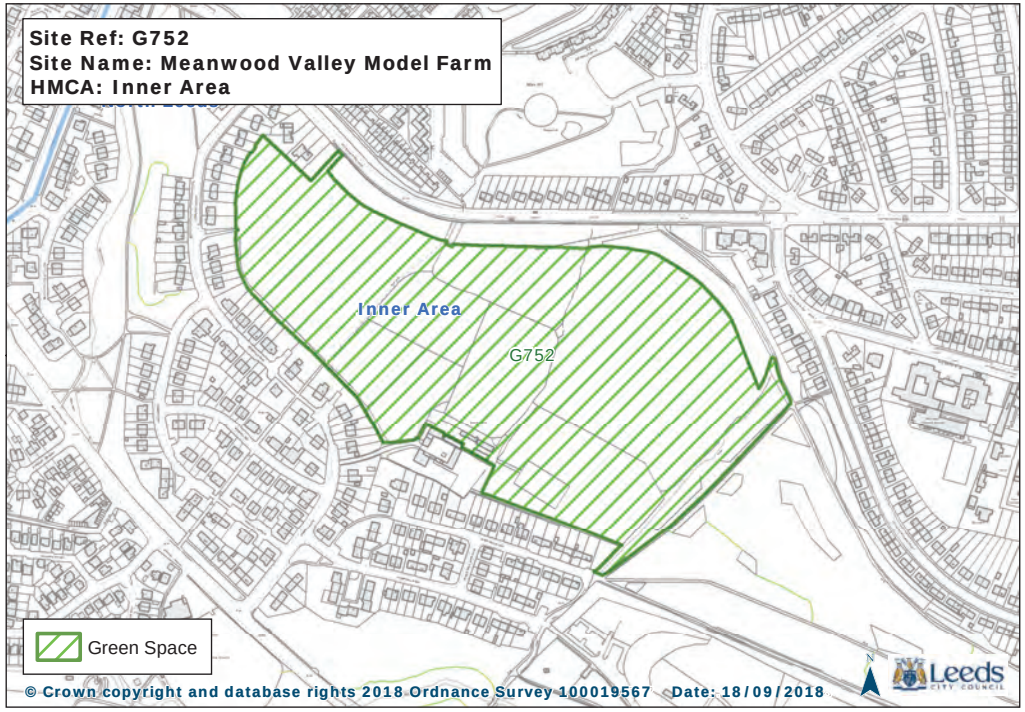
Site Ref: G752
Site Name: Meanwood Valley Model Farm
HMCA: Inner Area
Inner Area
G752
Green Space
© Crown copyright and database rights 2018 Ordnance Survey 100019567 Date: 18/09/2018
Leeds

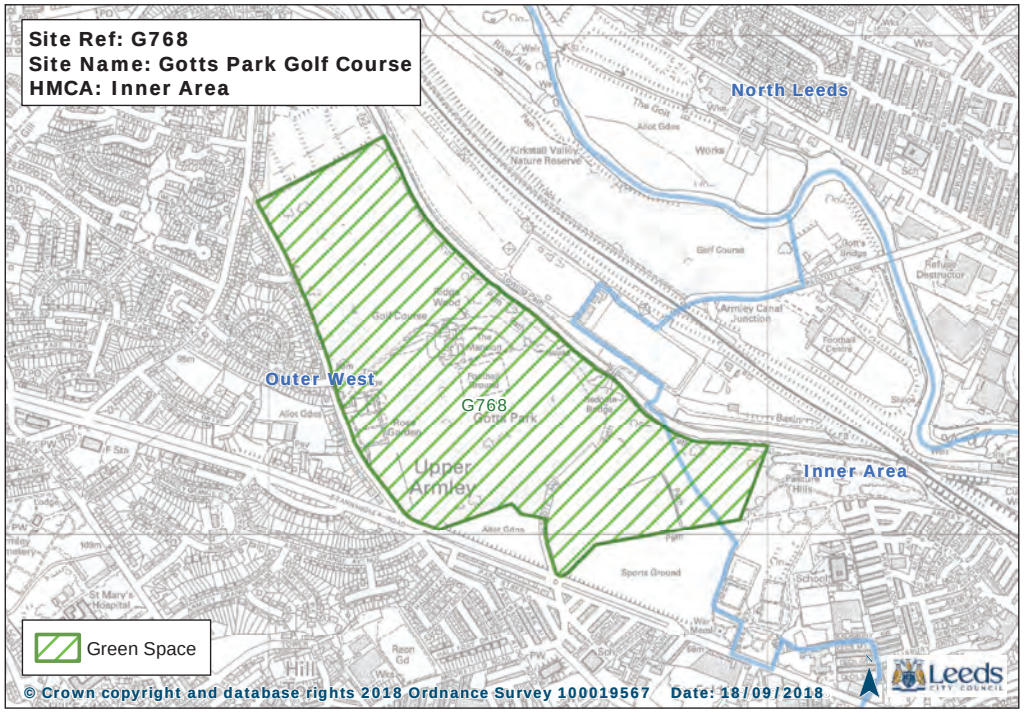
Site Ref: G768
Site Name: Gotts Park Golf Course
HMCA: Inner Area
North Leeds
Outer West
G768
Gotts Park
Upper Armley
Inner Area
Green Space
© Crown copyright and database rights 2018 Ordnance Survey 100019567 Date: 18/09/2018
Leeds

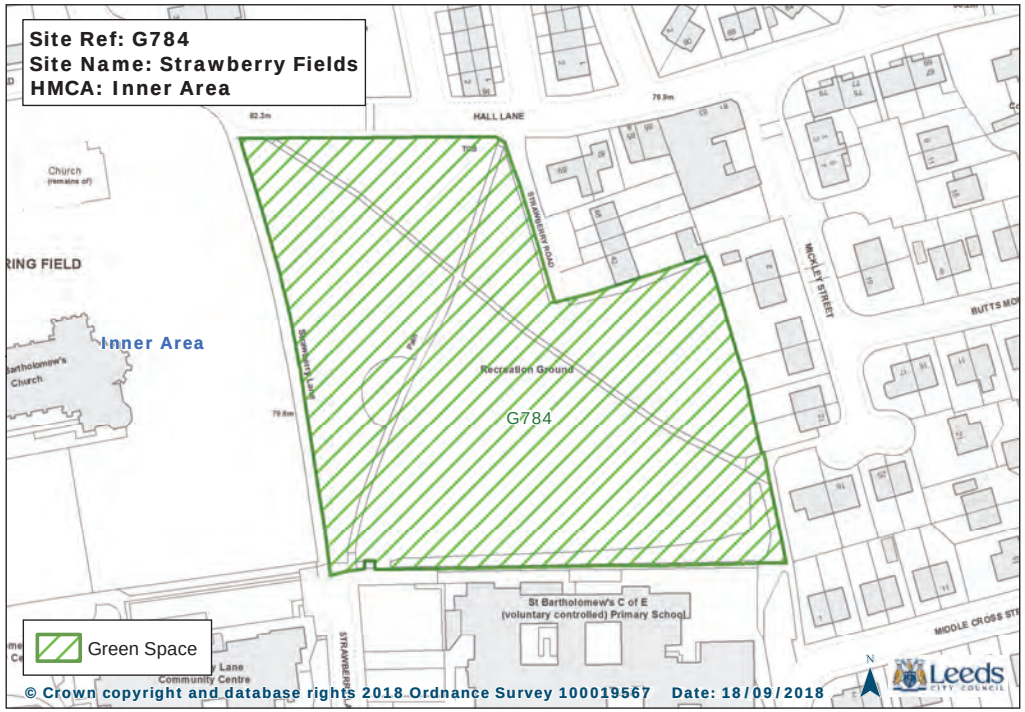
Site Ref: G784
Site Name: Strawberry Fields
HMCA: Inner Area
HALL LANE
Inner Area
Recreation Ground
G784
St Bartholomew's C of E (voluntary controlled) Primary School
Green Space
© Crown copyright and database rights 2018 Ordnance Survey 100019567 Date: 18/09/2018
Leeds

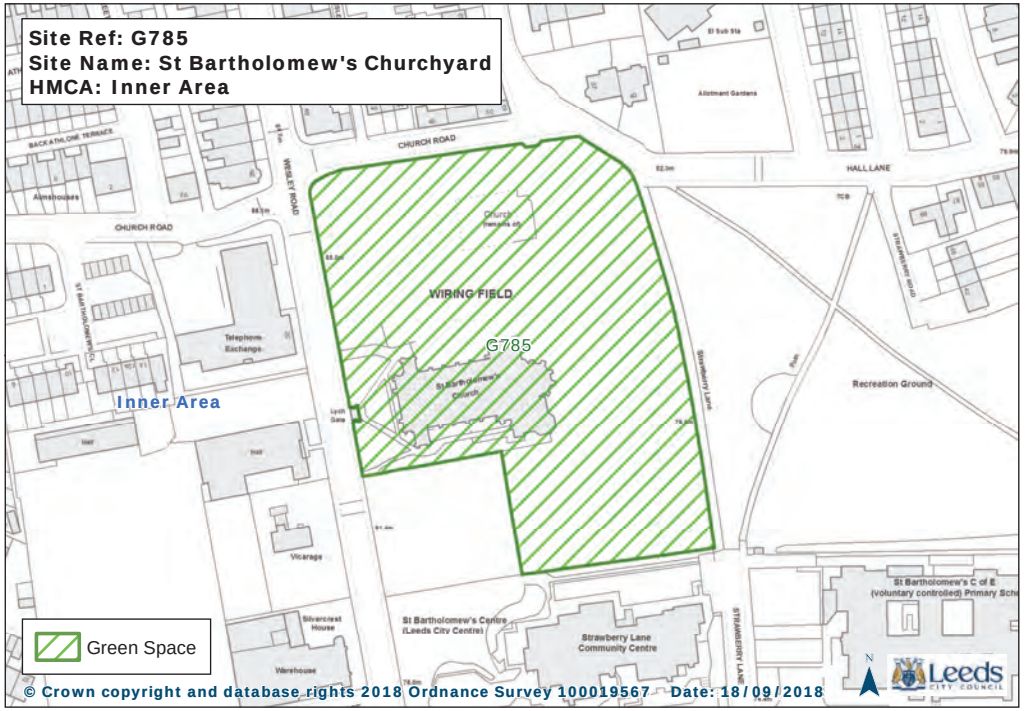
Site Ref: G785
Site Name: St Bartholomew's Churchyard
HMCA: Inner Area
CHURCH ROAD
HALL LANE
WIRING FIELD
G785
Inner Area
Recreation Ground
Green Space
© Crown copyright and database rights 2018 Ordnance Survey 100019567 Date: 18/09/2018

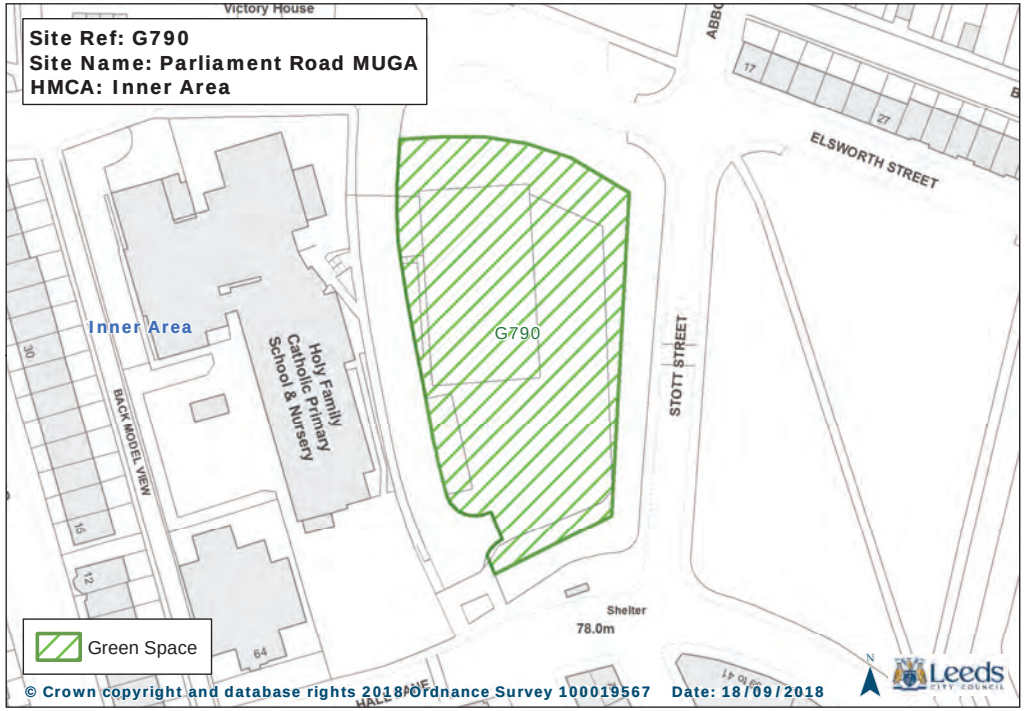
Site Ref: G790
Site Name: Parliament Road MUGA
HMCA: Inner Area
ELSWORTH STREET
Inner Area
Holy Family Catholic Primary School & Nursery
G790
STOTT STREET
BACK MODEL VIEW
Shelter
78.0m
Green Space
© Crown copyright and database rights 2018 Ordnance Survey 100019567 Date: 18/09/2018

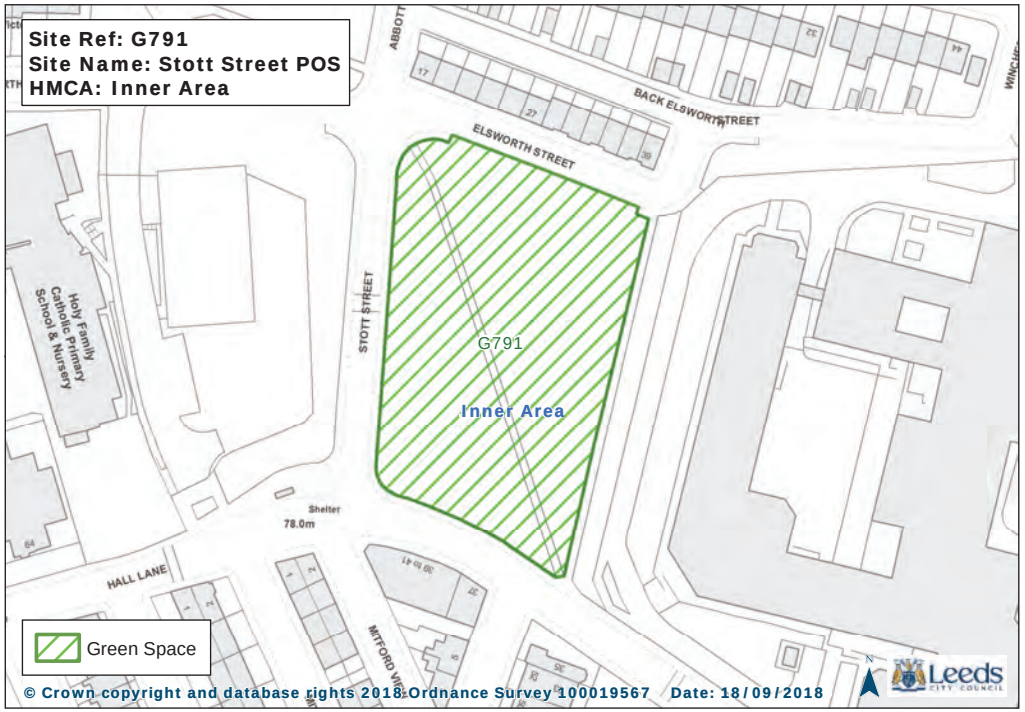
Site Ref: G791
Site Name: Stott Street POS
HMCA: Inner Area
BACK ELSWORTH STREET
ELSWORTH STREET
Holy Family Catholic Primary School & Nursery
STOTT STREET
G791
Inner Area
Shelter
78.0m
HALL LANE
Green Space
© Crown copyright and database rights 2018 Ordnance Survey 100019567 Date: 18/09/2018

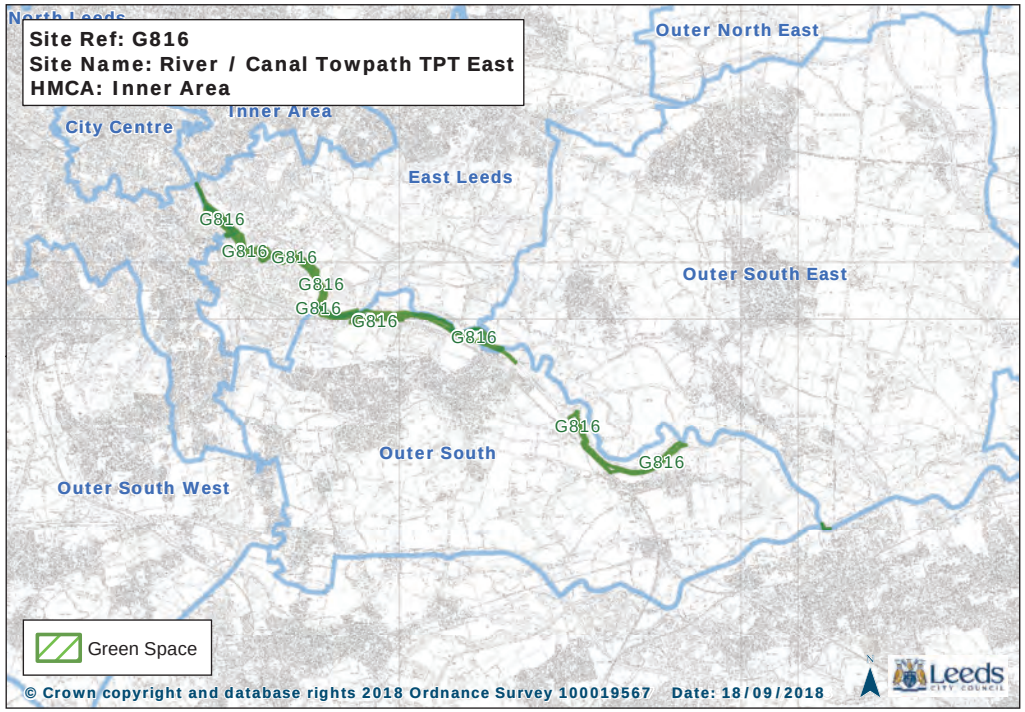
Site Ref: G816
Site Name: River / Canal Towpath TPT East
HMCA: Inner Area
Outer North East
Inner Area
City Centre
East Leeds
G816
Outer South East
Outer South
Outer South West
Green Space
© Crown copyright and database rights 2018 Ordnance Survey 100019567 Date: 18/09/2018

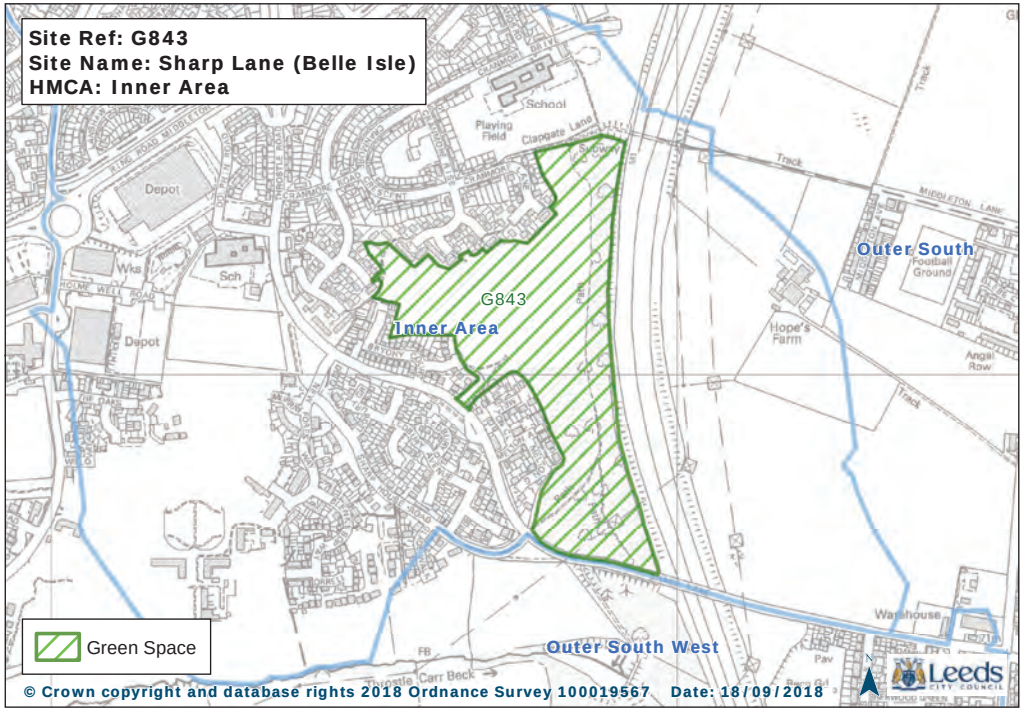
Site Ref: G843
Site Name: Sharp Lane (Belle Isle)
HMCA: Inner Area
G843
Inner Area
Outer South
Outer South West
Green Space
© Crown copyright and database rights 2018 Ordnance Survey 100019567 Date: 18/09/2018

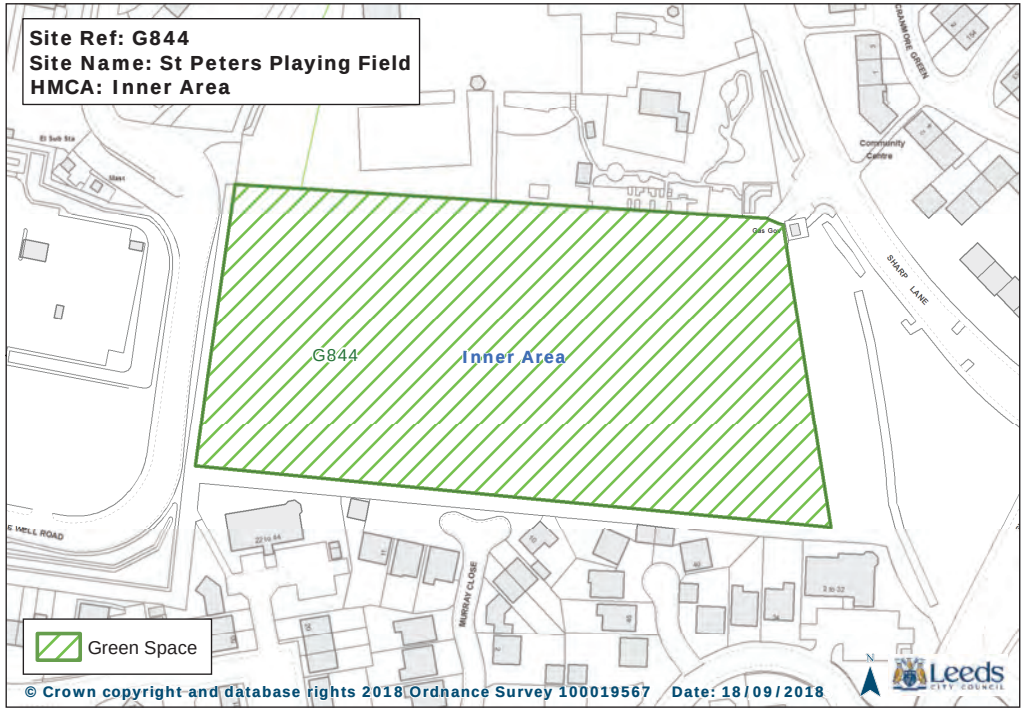
Site Ref: G844
Site Name: St Peters Playing Field
HMCA: Inner Area
G844
Inner Area
Green Space
© Crown copyright and database rights 2018 Ordnance Survey 100019567 Date: 18/09/2018

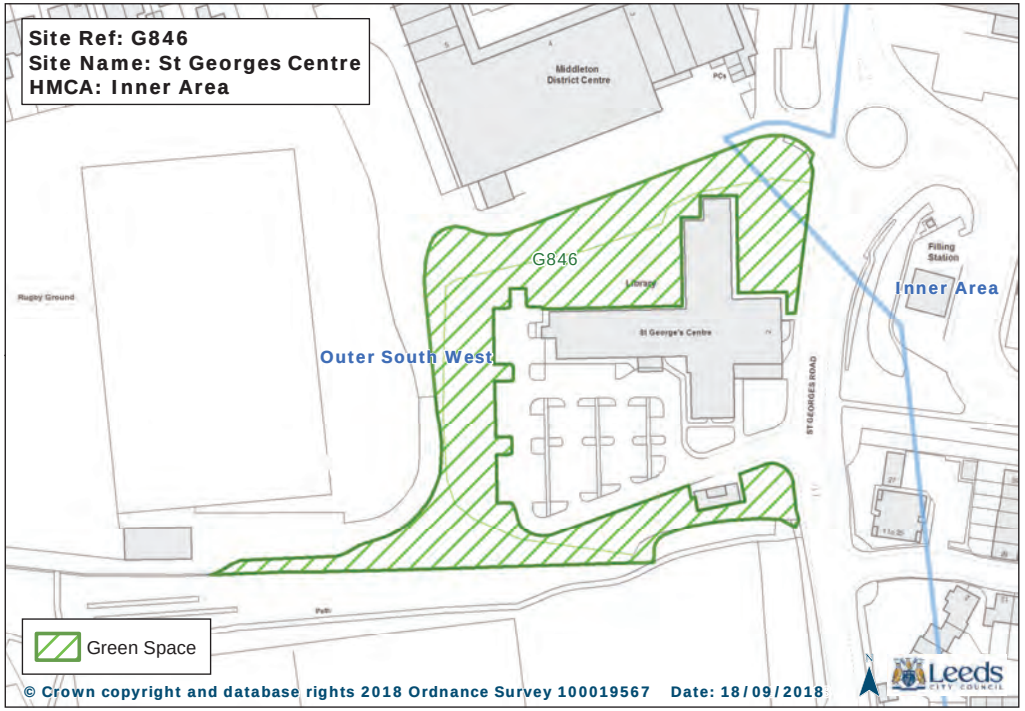
Site Ref: G846
Site Name: St Georges Centre
HMCA: Inner Area
G846
Inner Area
Outer South West
Green Space
© Crown copyright and database rights 2018 Ordnance Survey 100019567 Date: 18/09/2018

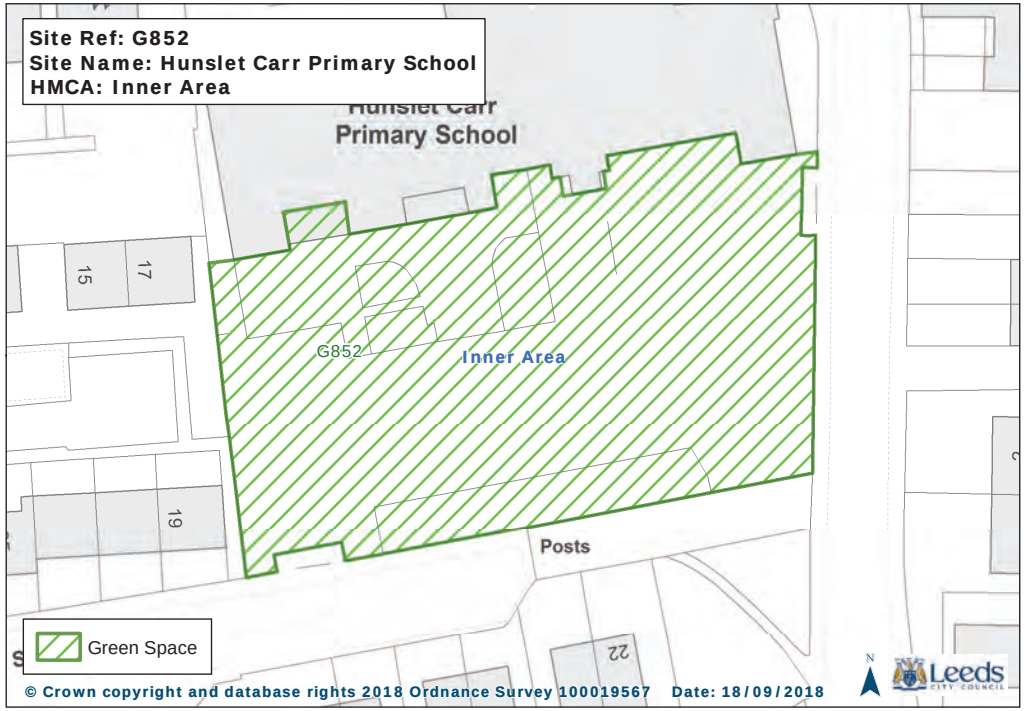
Site Ref: G852
Site Name: Hunslet Carr Primary School
HMCA: Inner Area
Primary School
G852
Inner Area
Green Space
© Crown copyright and database rights 2018 Ordnance Survey 100019567 Date: 18/09/2018

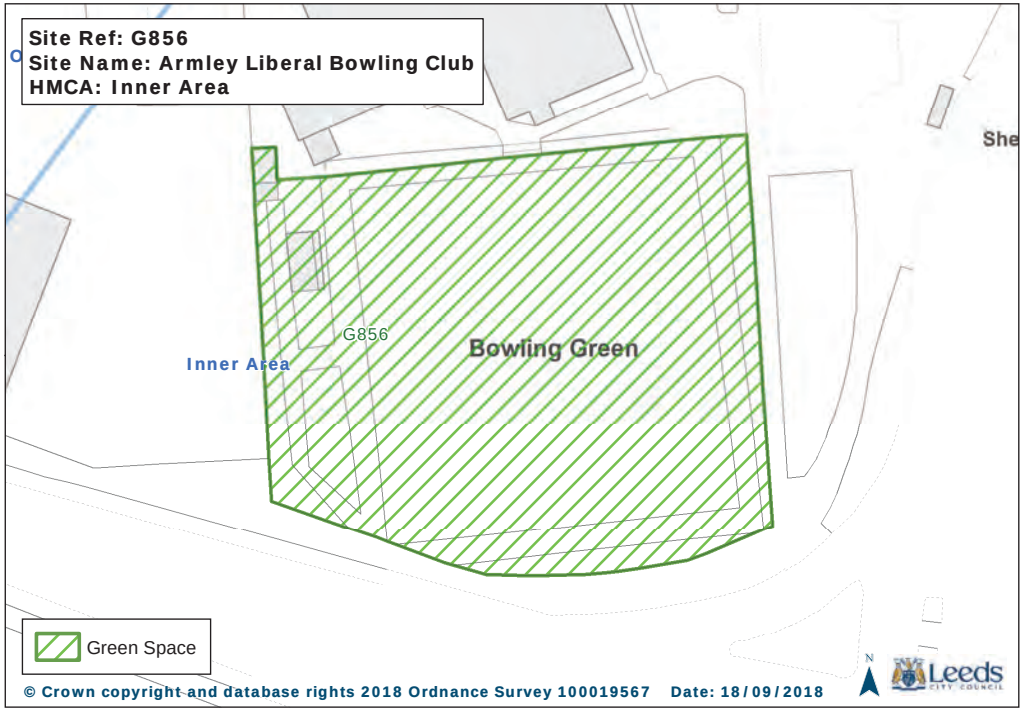
Site Ref: G856
Site Name: Armley Liberal Bowling Club
HMCA: Inner Area
G856
Bowling Green
Inner Area
Green Space
© Crown copyright and database rights 2018 Ordnance Survey 100019567 Date: 18/09/2018

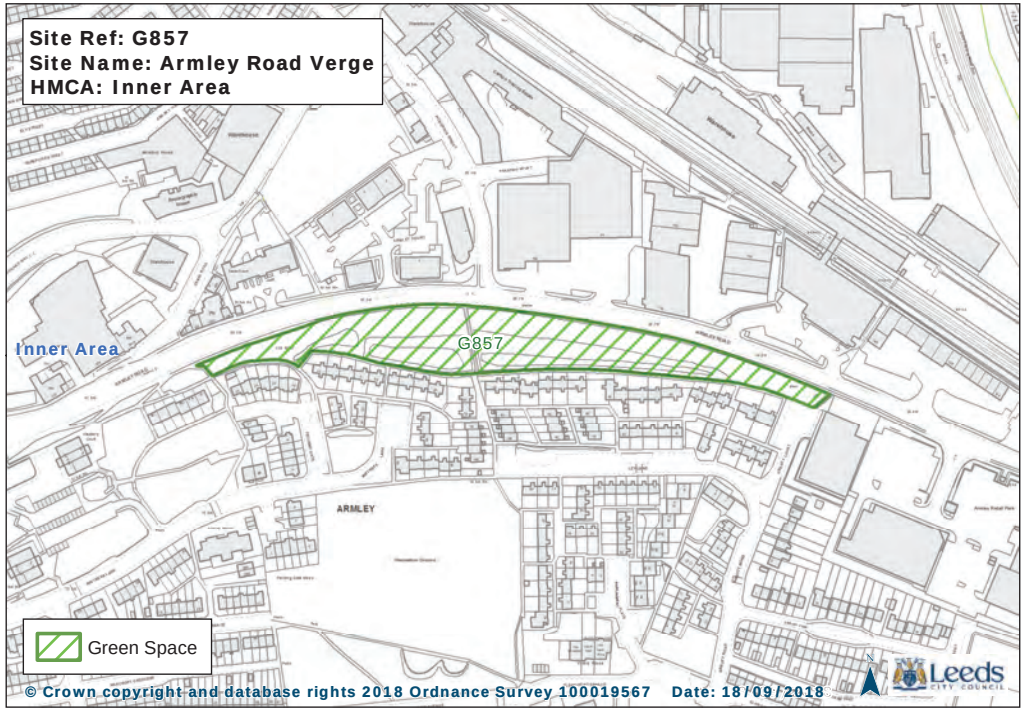
Site Ref: G857
Site Name: Armley Road Verge
HMCA: Inner Area
Inner Area
G857
ARMLEY
Green Space
© Crown copyright and database rights 2018 Ordnance Survey 100019567 Date: 18/09/2018

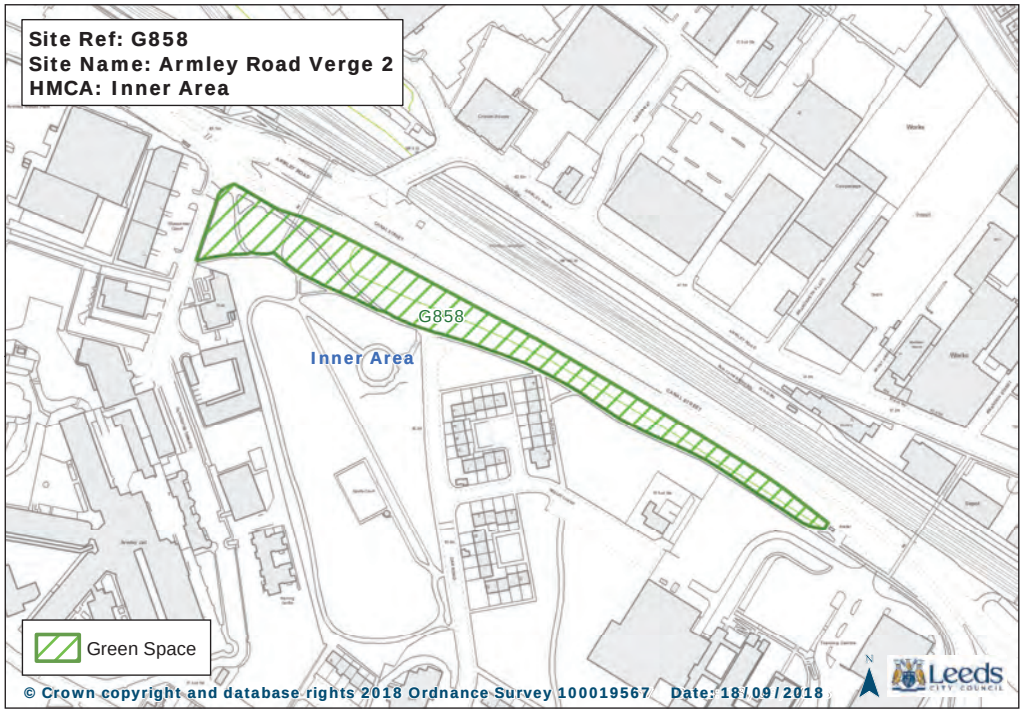
Site Ref: G858
Site Name: Armley Road Verge 2
HMCA: Inner Area
G858
Inner Area
Green Space
© Crown copyright and database rights 2018 Ordnance Survey 100019567 Date: 18/09/2018

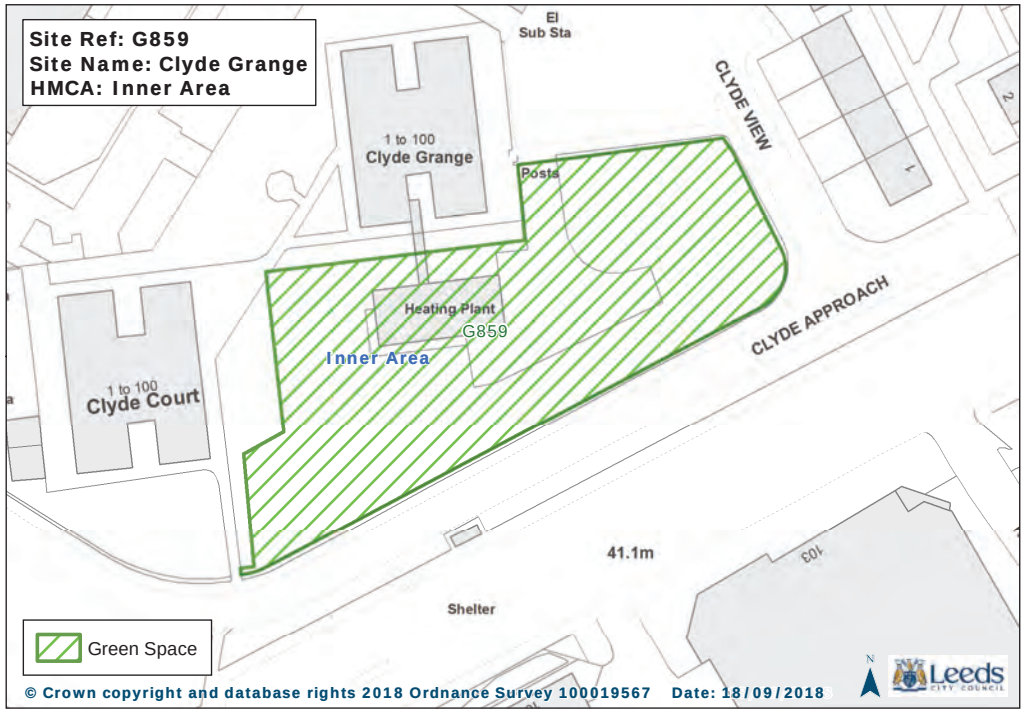
Site Ref: G859
Site Name: Clyde Grange
HMCA: Inner Area
El
Sub Sta
CLYDE VIEW
1 to 100
Clyde Grange
Posts
Heating Plant
G859
Inner Area
CLYDE APPROACH
1 to 100
Clyde Court
41.1m
Shelter
Green Space
© Crown copyright and database rights 2018 Ordnance Survey 100019567 Date: 18/09/2018

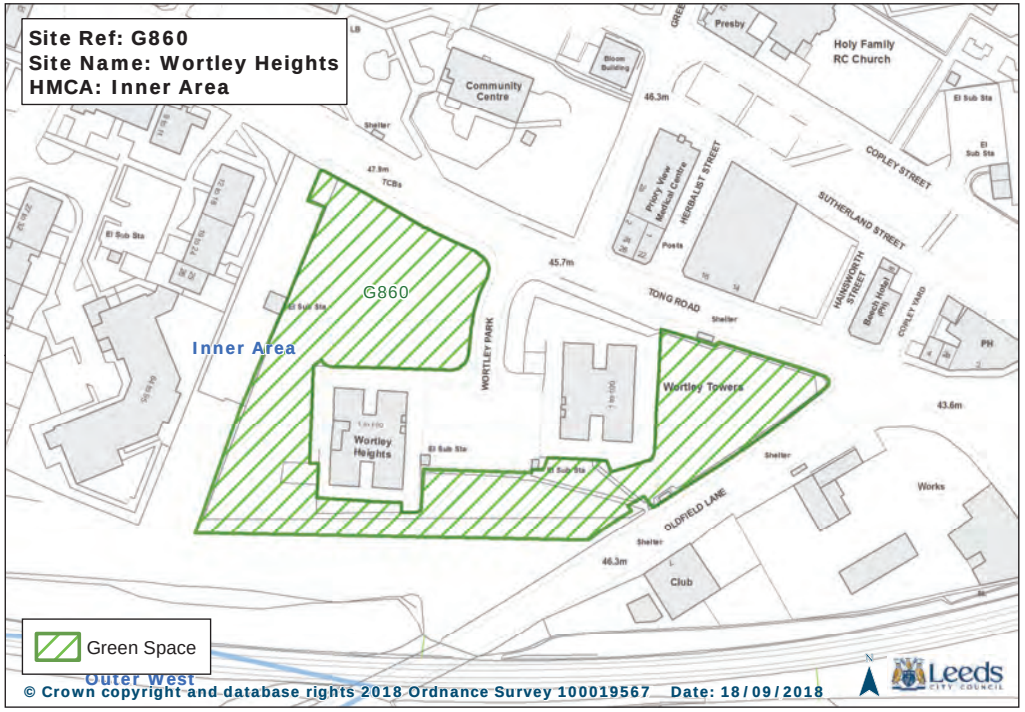
Site Ref: G860
Site Name: Wortley Heights
HMCA: Inner Area
G860
Inner Area
Outer West
Green Space
Community Centre
Holy Family RC Church
COPLEY STREET
SUTHERLAND STREET
TONG ROAD
WORTLEY PARK
Wortley Towers
Wortley Heights
OLDFIELD LANE
Club
Works
© Crown copyright and database rights 2018 Ordnance Survey 100019567 Date: 18/09/2018
Leeds

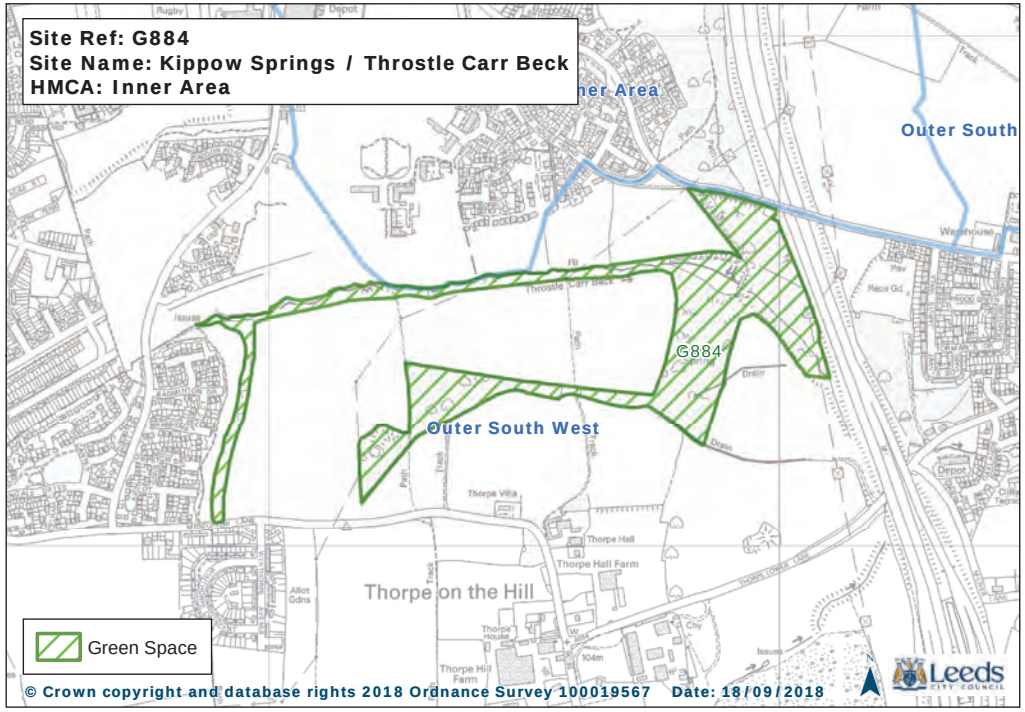
Site Ref: G884
Site Name: Kippow Springs / Throstle Carr Beck
HMCA: Inner Area
Outer South
G884
Outer South West
Thorpe on the Hill
Green Space
© Crown copyright and database rights 2018 Ordnance Survey 100019567 Date: 18/09/2018
Leeds

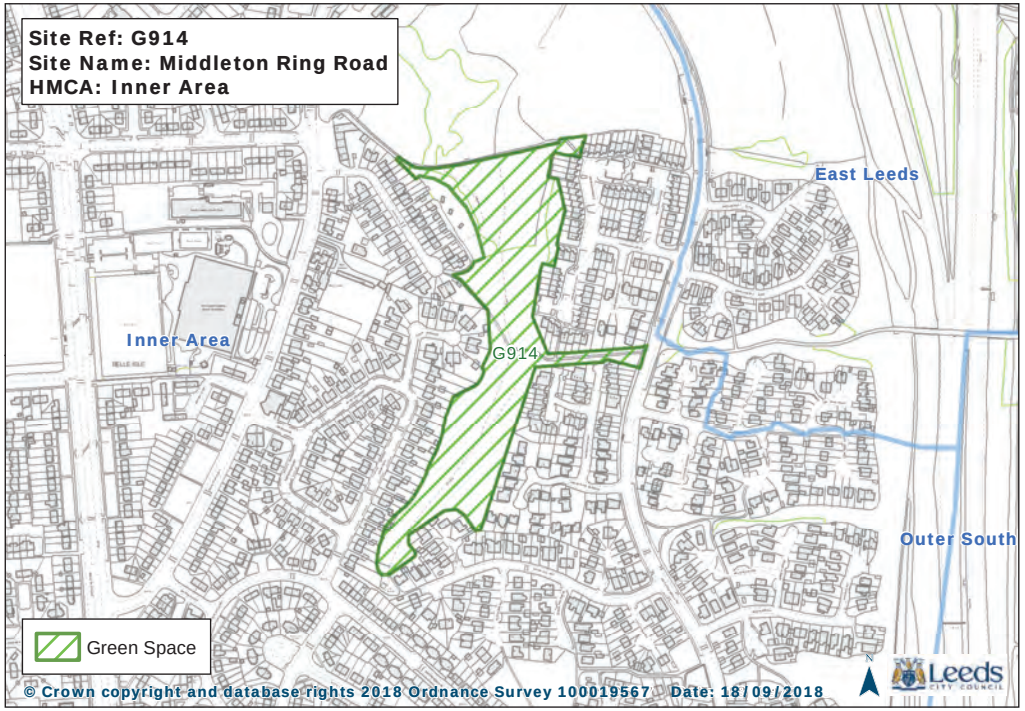
Site Ref: G914
Site Name: Middleton Ring Road
HMCA: Inner Area
East Leeds
Inner Area
G914
Outer South
Green Space
© Crown copyright and database rights 2018 Ordnance Survey 100019567 Date: 18/09/2018
Leeds

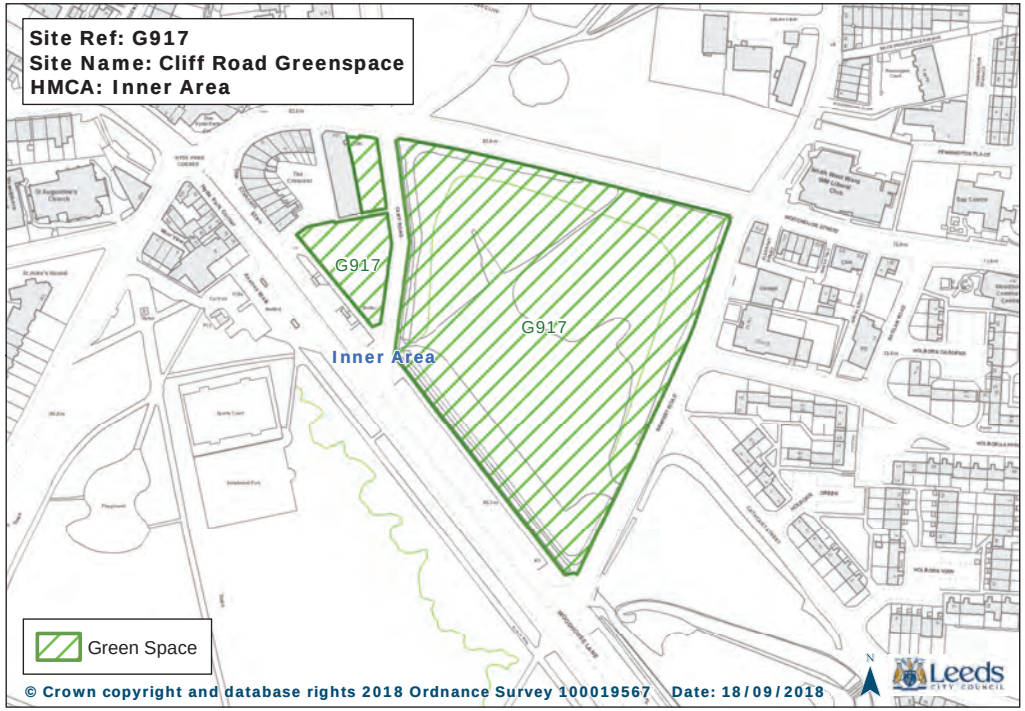
Site Ref: G917
Site Name: Cliff Road Greenspace
HMCA: Inner Area
G917
G917
Inner Area
Green Space
© Crown copyright and database rights 2018 Ordnance Survey 100019567 Date: 18/09/2018
Leeds

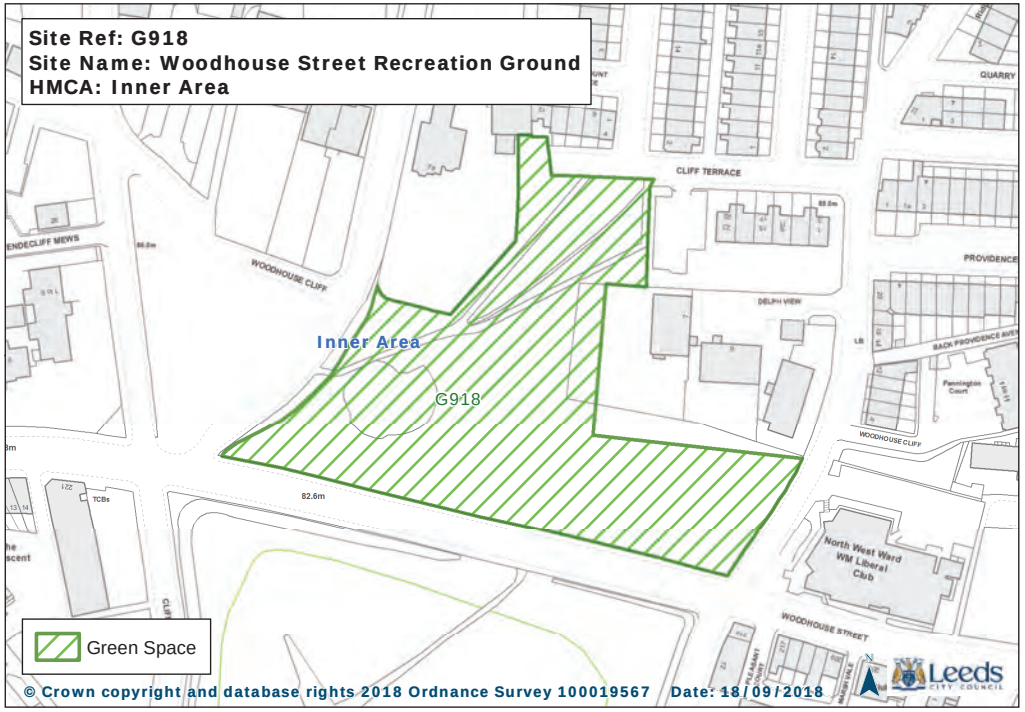
Site Ref: G918
Site Name: Woodhouse Street Recreation Ground
HMCA: Inner Area
Inner Area
G918
CLIFF TERRACE
WOODHOUSE CLIFF
DELPH VIEW
PROVIDENCE
QUARRY
North West Ward WM Liberal Club
WOODHOUSE STREET
82.6m
Green Space
© Crown copyright and database rights 2018 Ordnance Survey 100019567 Date: 18/09/2018

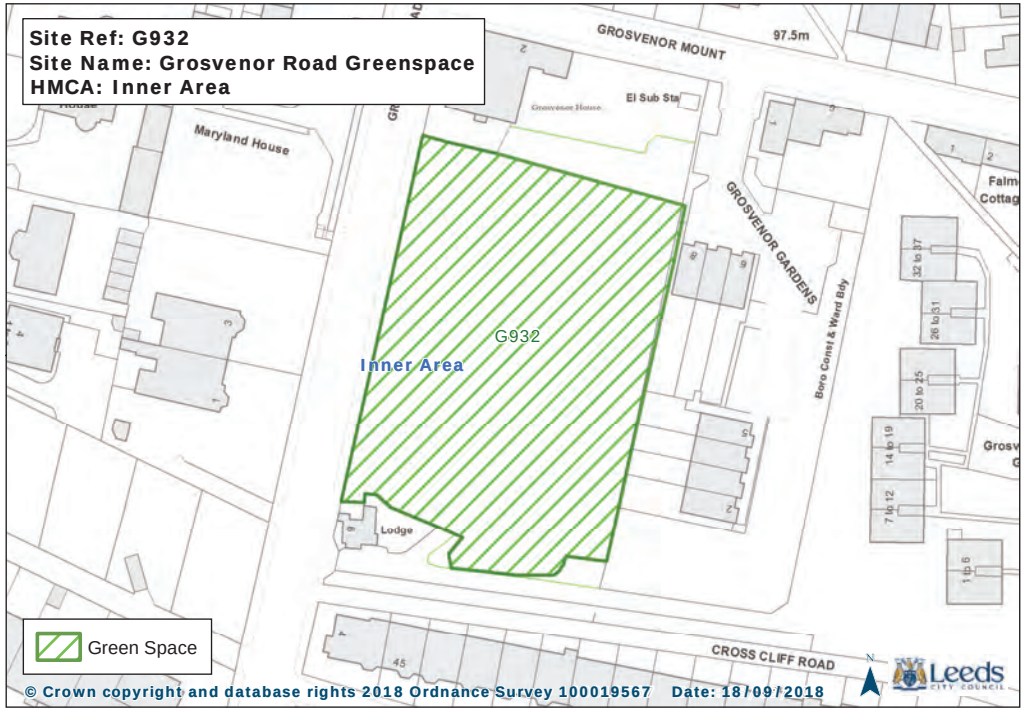
Site Ref: G932
Site Name: Grosvenor Road Greenspace
HMCA: Inner Area
GROSVENOR MOUNT
97.5m
Maryland House
GROSVENOR GARDENS
Inner Area
G932
Lodge
CROSS CLIFF ROAD
Green Space
© Crown copyright and database rights 2018 Ordnance Survey 100019567 Date: 18/09/2018

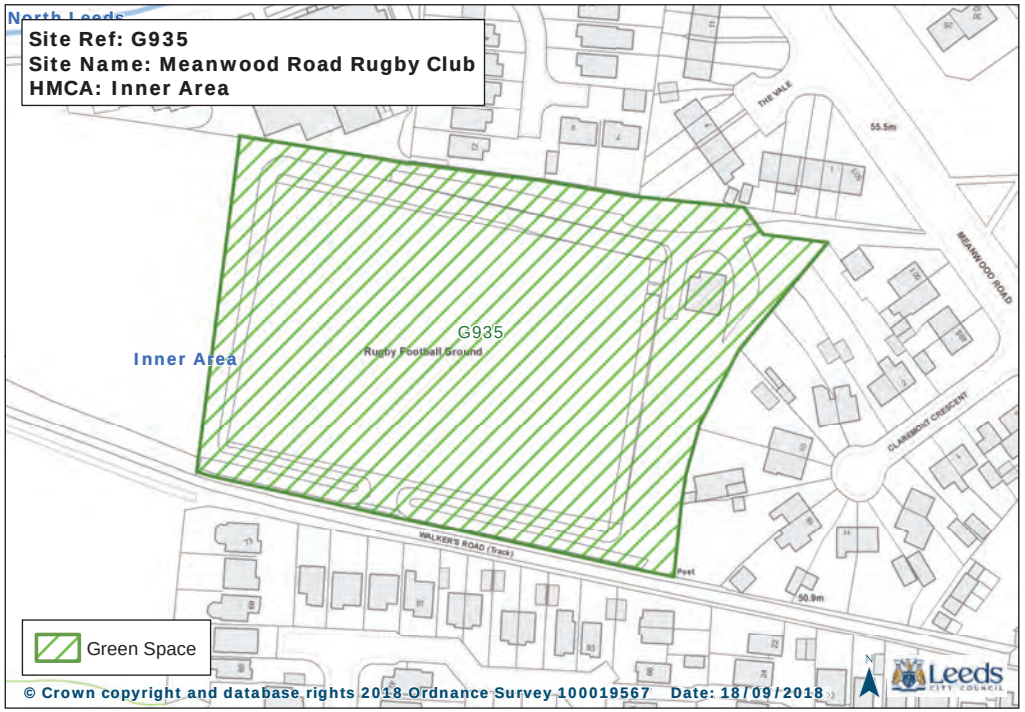
Site Ref: G935
Site Name: Meanwood Road Rugby Club
HMCA: Inner Area
Inner Area
G935
Rugby Football Ground
THE VALE
MEANWOOD ROAD
CLAREMONT CRESCENT
WALKER'S ROAD (Track)
55.5m
50.9m
Green Space
© Crown copyright and database rights 2018 Ordnance Survey 100019567 Date: 18/09/2018

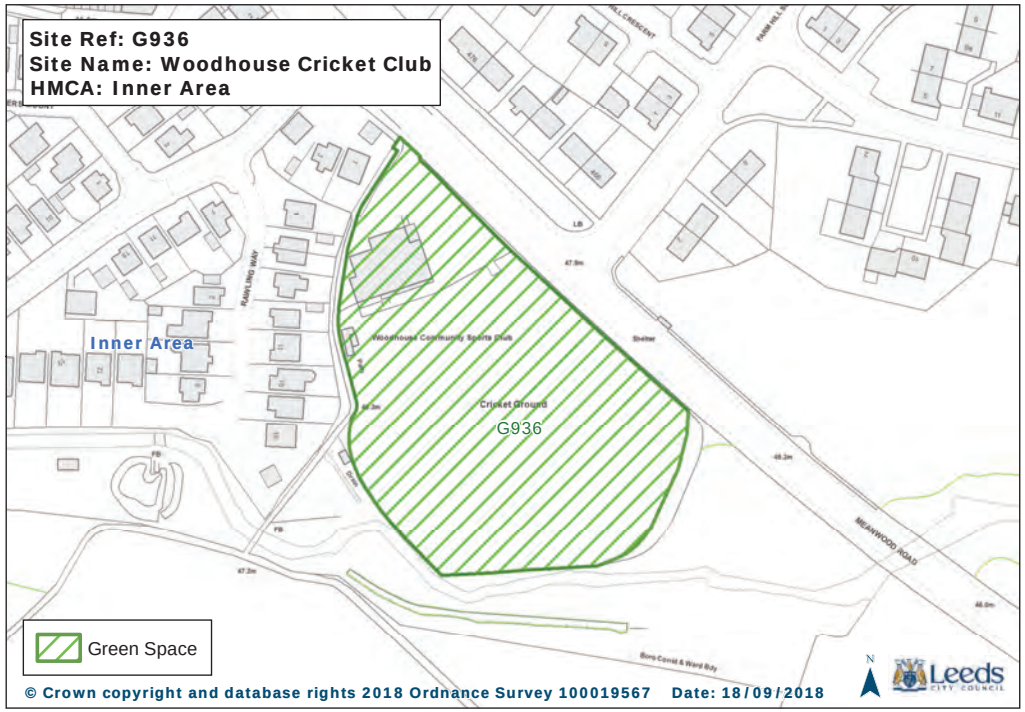
Site Ref: G936
Site Name: Woodhouse Cricket Club
HMCA: Inner Area
Inner Area
Cricket Ground
G936
MEANWOOD ROAD
Green Space
© Crown copyright and database rights 2018 Ordnance Survey 100019567 Date: 18/09/2018

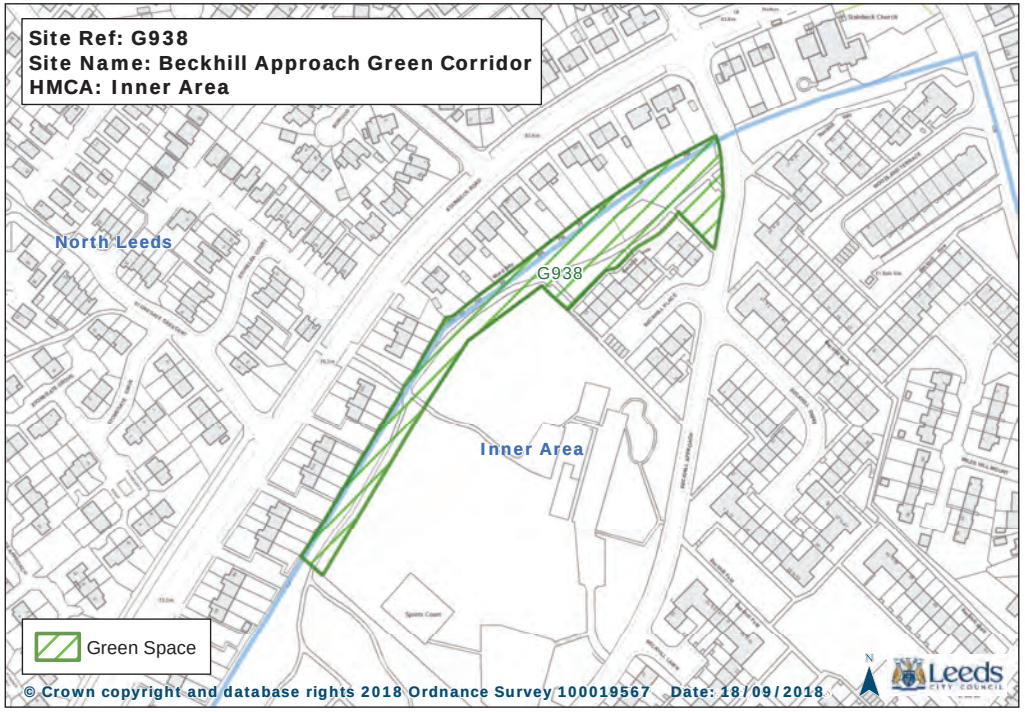
Site Ref: G938
Site Name: Beckhill Approach Green Corridor
HMCA: Inner Area
North Leeds
G938
Inner Area
Green Space
© Crown copyright and database rights 2018 Ordnance Survey 100019567 Date: 18/09/2018
Leeds

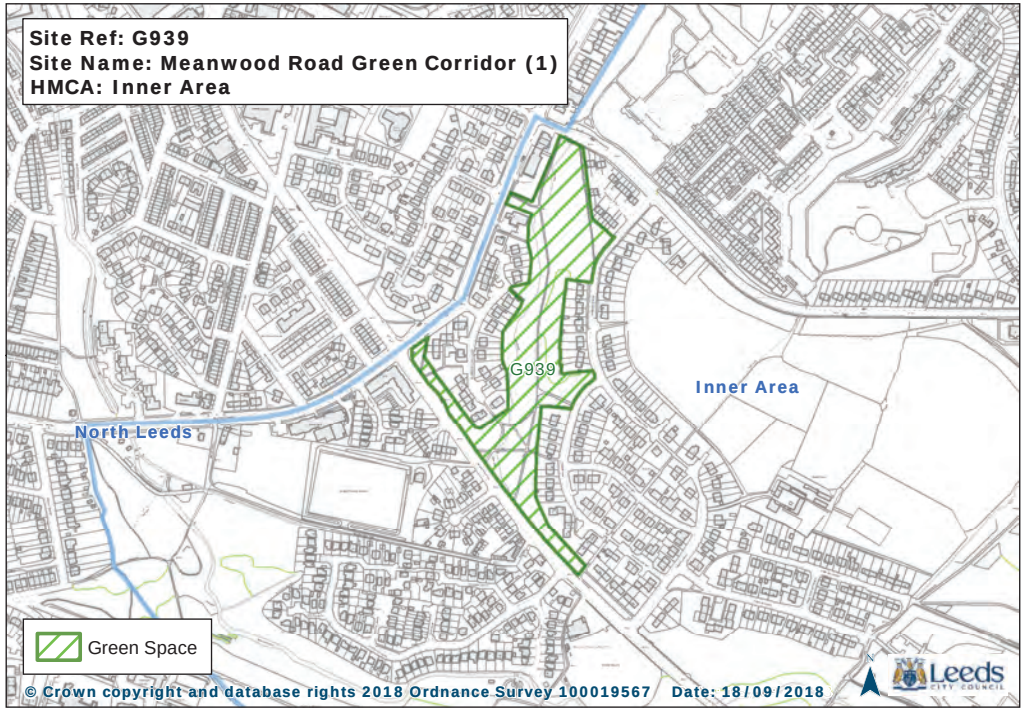
Site Ref: G939
Site Name: Meanwood Road Green Corridor (1)
HMCA: Inner Area
G939
Inner Area
North Leeds
Green Space
© Crown copyright and database rights 2018 Ordnance Survey 100019567 Date: 18/09/2018
Leeds

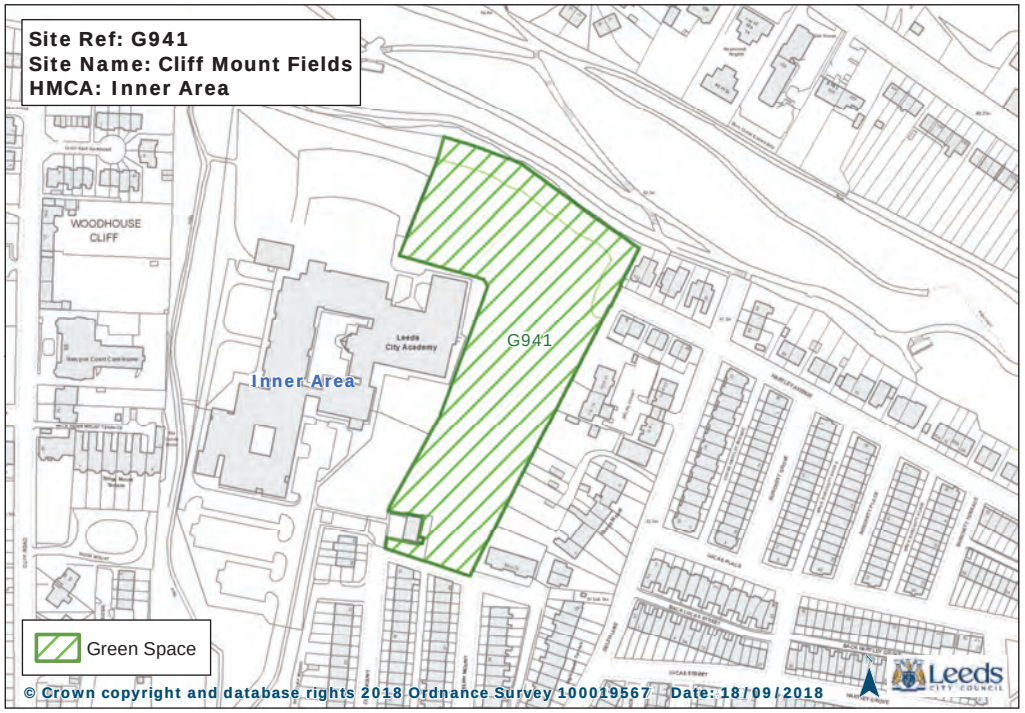
Site Ref: G941
Site Name: Cliff Mount Fields
HMCA: Inner Area
WOODHOUSE CLIFF
Leeds City Academy
G941
Inner Area
Green Space
© Crown copyright and database rights 2018 Ordnance Survey 100019567 Date: 18/09/2018
Leeds

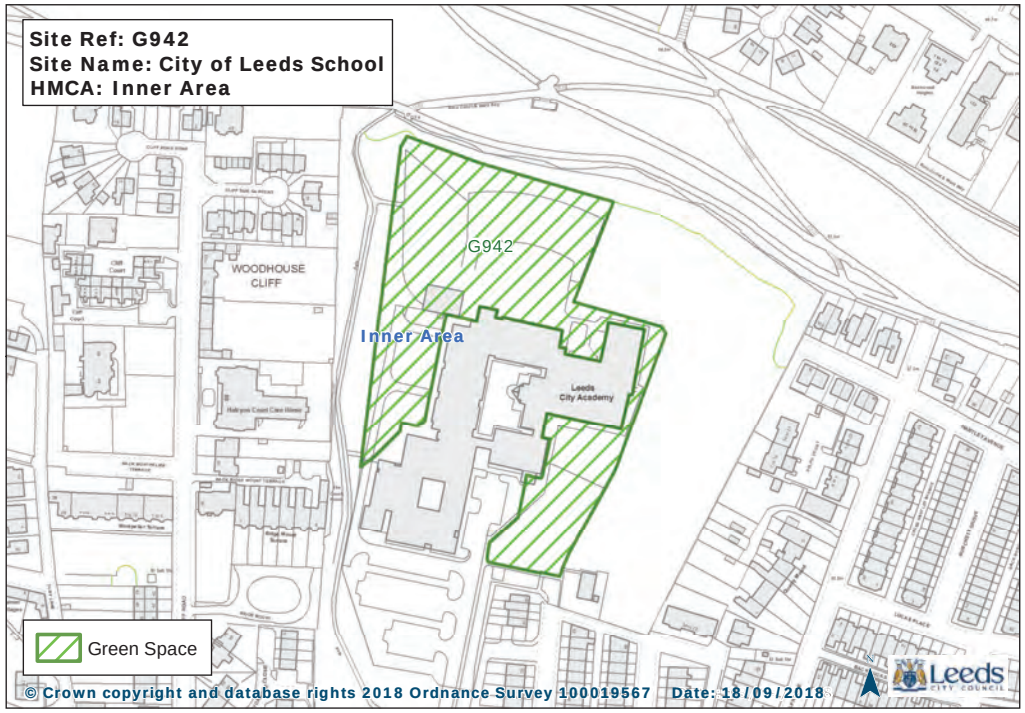
Site Ref: G942
Site Name: City of Leeds School
HMCA: Inner Area
G942
WOODHOUSE CLIFF
Inner Area
Leeds City Academy
Green Space
© Crown copyright and database rights 2018 Ordnance Survey 100019567 Date: 18/09/2018
Leeds

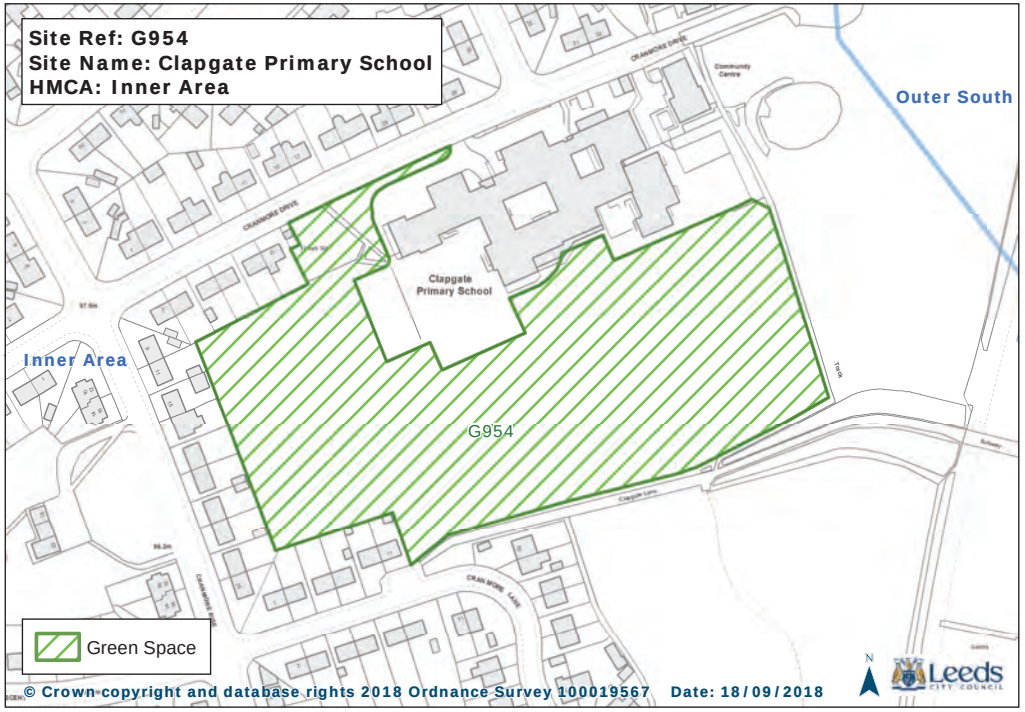
Site Ref: G954
Site Name: Clapgate Primary School
HMCA: Inner Area
Outer South
Inner Area
Clapgate Primary School
G954
Green Space
© Crown copyright and database rights 2018 Ordnance Survey 100019567 Date: 18/09/2018
Leeds

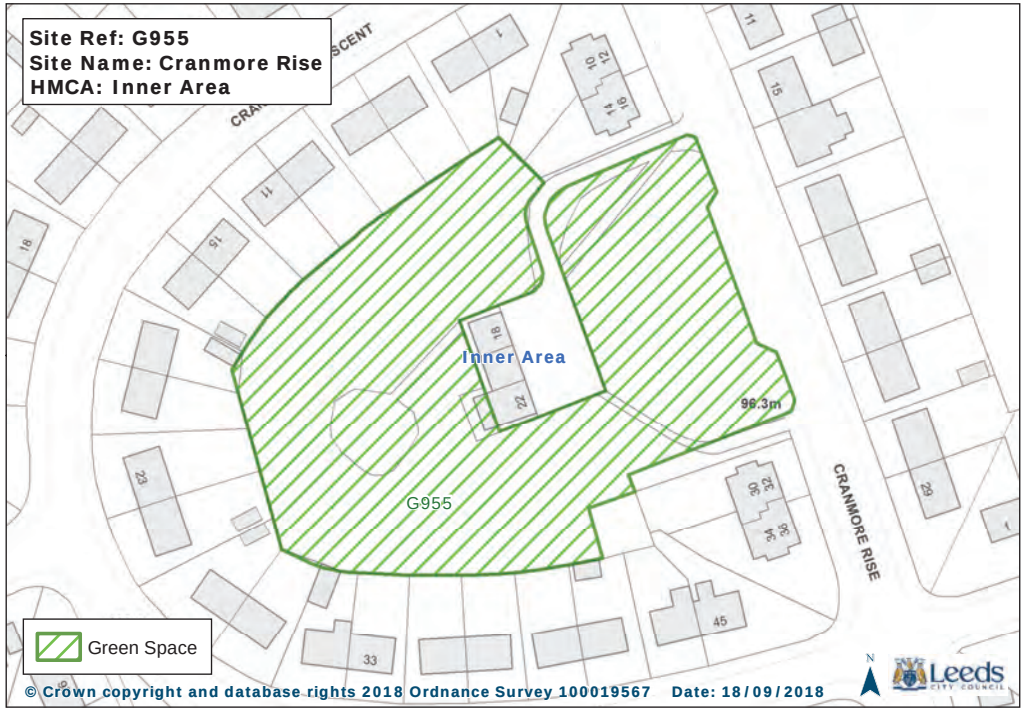
Site Ref: G955
Site Name: Cranmore Rise
HMCA: Inner Area
Inner Area
G955
96.3m
CRANMORE RISE
Green Space
© Crown copyright and database rights 2018 Ordnance Survey 100019567 Date: 18/09/2018
Leeds

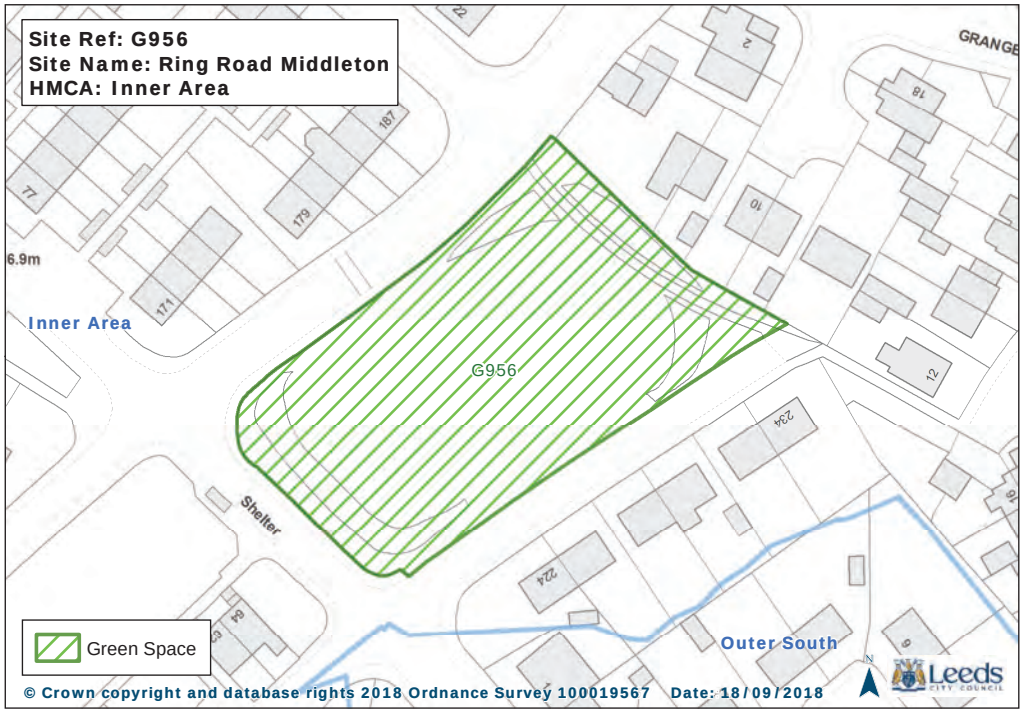
Site Ref: G956
Site Name: Ring Road Middleton
HMCA: Inner Area
Inner Area
G956
Shelter
Outer South
Green Space
© Crown copyright and database rights 2018 Ordnance Survey 100019567 Date: 18/09/2018
Leeds

Site Ref: G957
Site Name: Off Tong Road
HMCA: Inner Area
CEDAR TERRACE
Inner Area
G957
Tunnel
Shelter
82.6m
80.5m
Garage
Outer West
Green Space
© Crown copyright and database rights 2018 Ordnance Survey 100019567 Date: 18/09/2018
Leeds

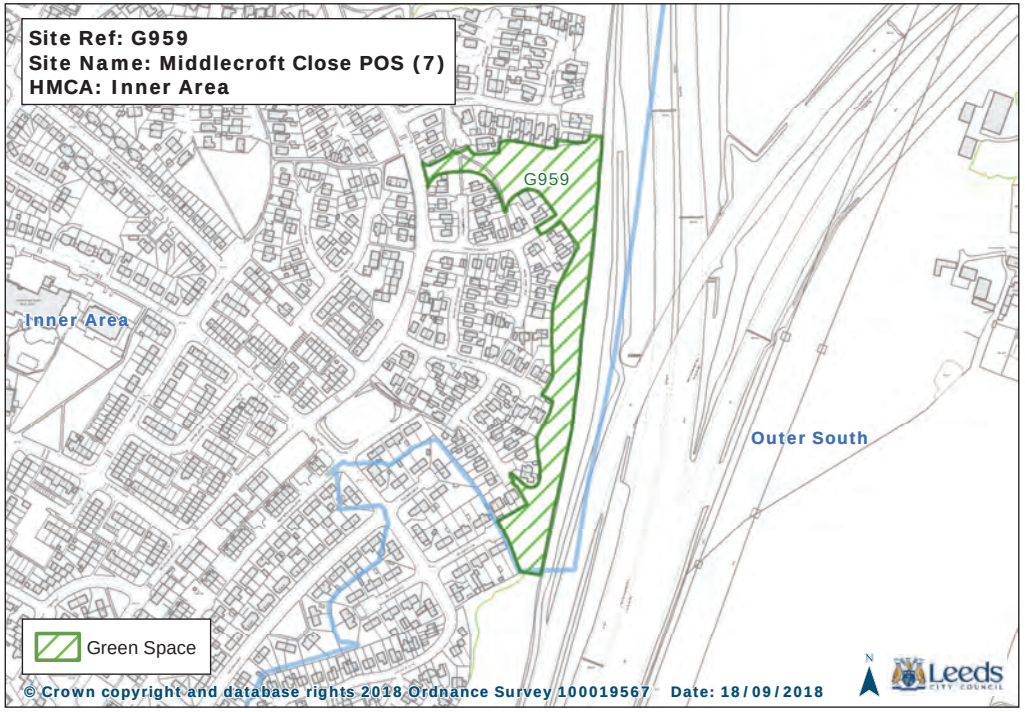
Site Ref: G959
Site Name: Middlecroft Close POS (7)
HMCA: Inner Area
G959
Inner Area
Outer South
Green Space
© Crown copyright and database rights 2018 Ordnance Survey 100019567 Date: 18/09/2018
Leeds

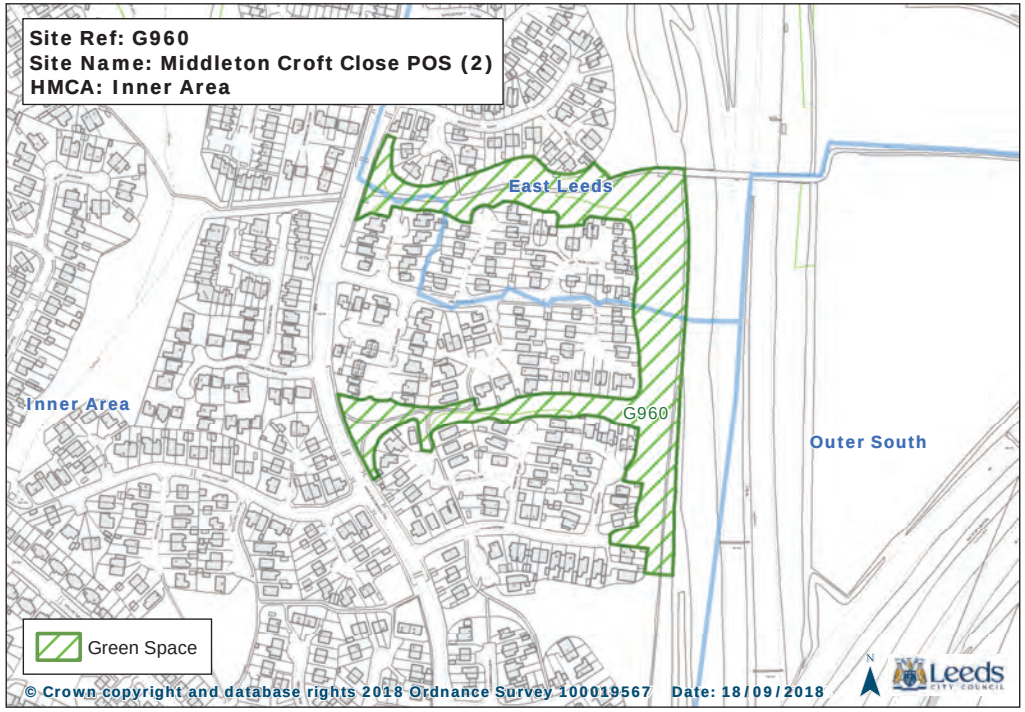
Site Ref: G960
Site Name: Middleton Croft Close POS (2)
HMCA: Inner Area
East Leeds
Inner Area
G960
Outer South
Green Space
© Crown copyright and database rights 2018 Ordnance Survey 100019567 Date: 18/09/2018
Leeds

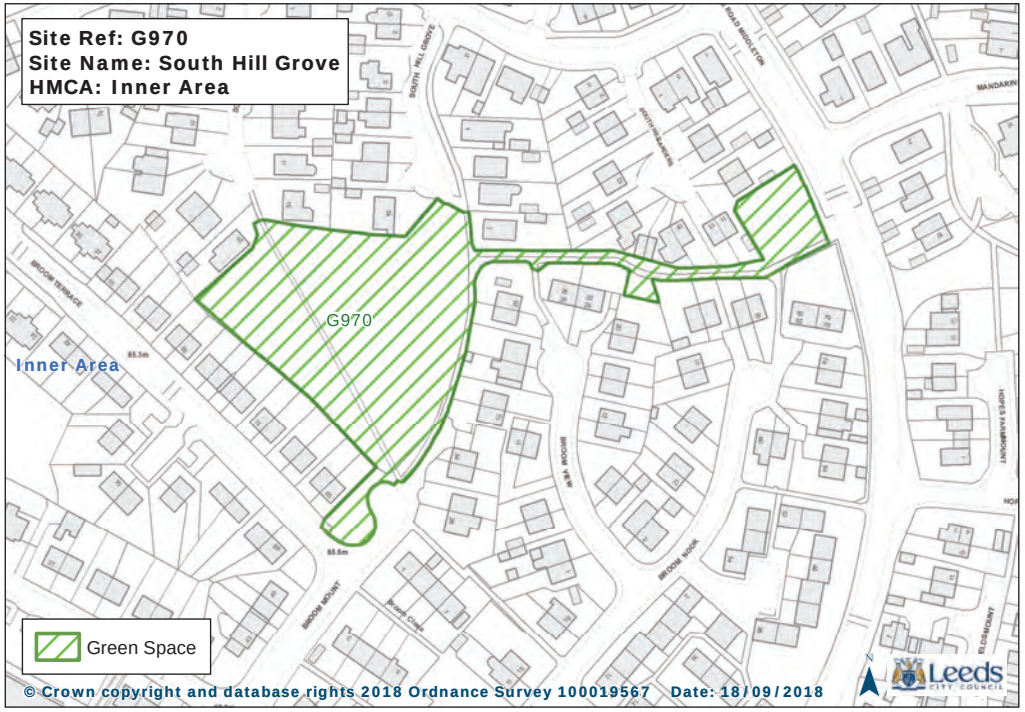
Site Ref: G970
Site Name: South Hill Grove
HMCA: Inner Area
G970
Inner Area
Green Space
© Crown copyright and database rights 2018 Ordnance Survey 100019567 Date: 18/09/2018
Leeds

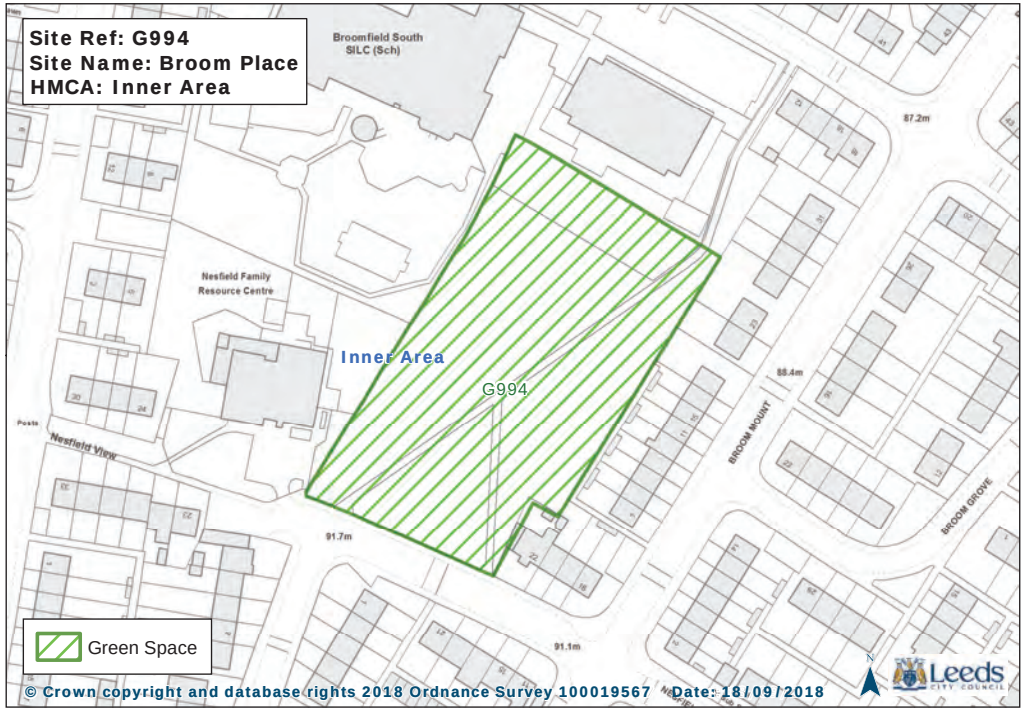
Site Ref: G994
Site Name: Broom Place
HMCA: Inner Area
Broomfield South SILC (Sch)
Nesfield Family Resource Centre
Inner Area
G994
Nesfield View
Green Space
© Crown copyright and database rights 2018 Ordnance Survey 100019567 Date: 18/09/2018
Leeds

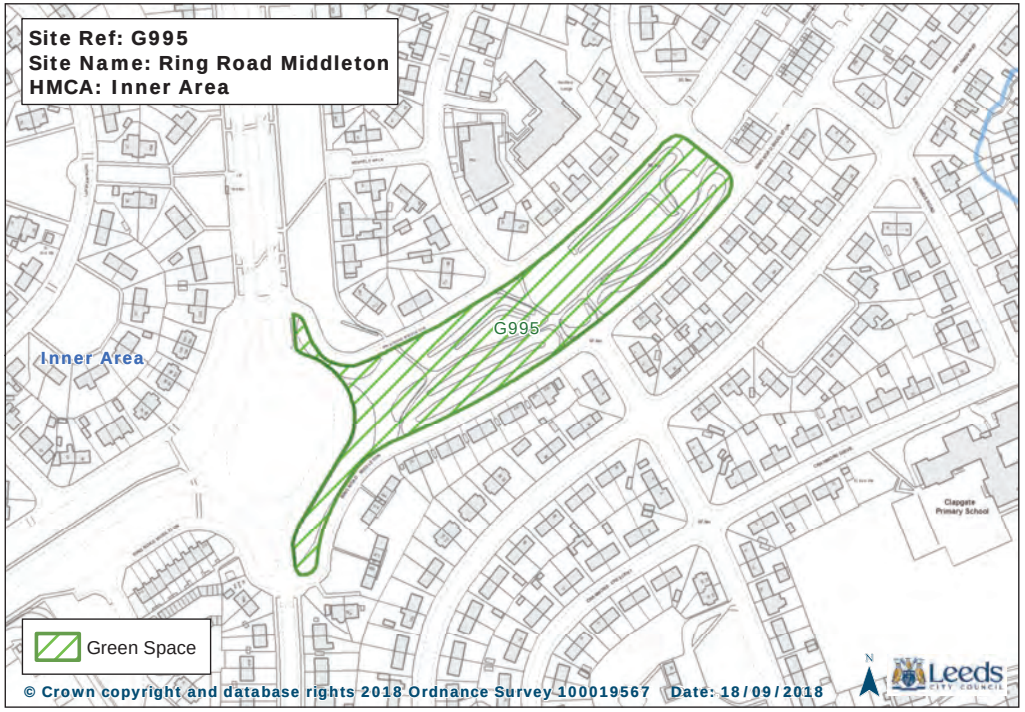
Site Ref: G995
Site Name: Ring Road Middleton
HMCA: Inner Area
G995
Inner Area
Green Space
© Crown copyright and database rights 2018 Ordnance Survey 100019567 Date: 18/09/2018
Leeds

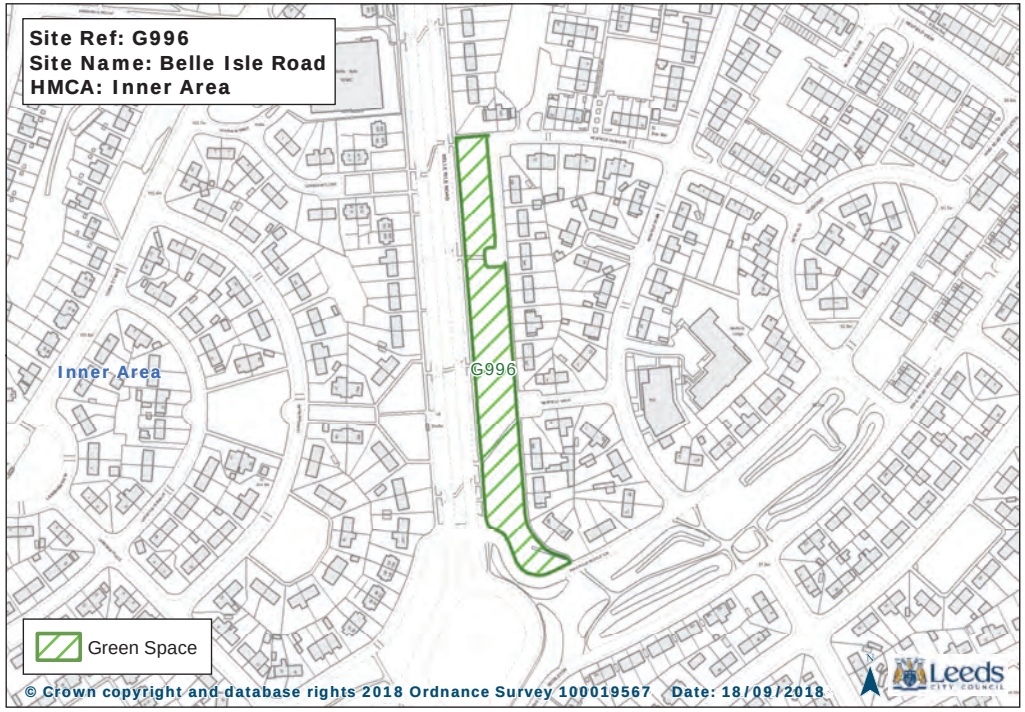
Site Ref: G996
Site Name: Belle Isle Road
HMCA: Inner Area
G996
Inner Area
Green Space
© Crown copyright and database rights 2018 Ordnance Survey 100019567 Date: 18/09/2018
Leeds

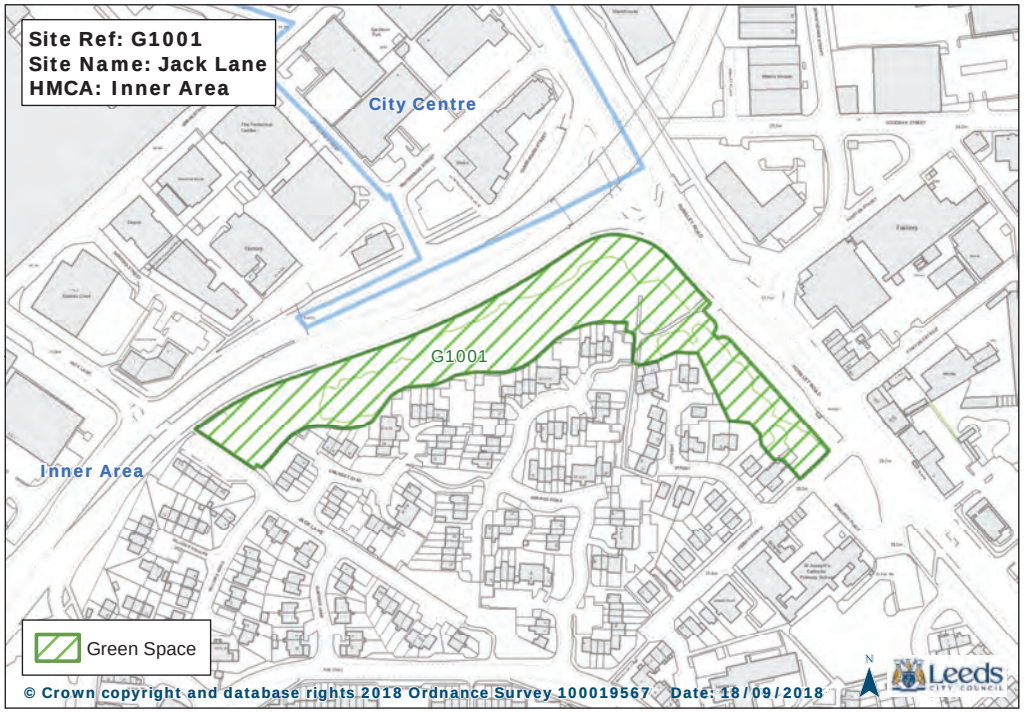
Site Ref: G1001
Site Name: Jack Lane
HMCA: Inner Area
City Centre
G1001
Inner Area
Green Space
© Crown copyright and database rights 2018 Ordnance Survey 100019567 Date: 18/09/2018
Leeds

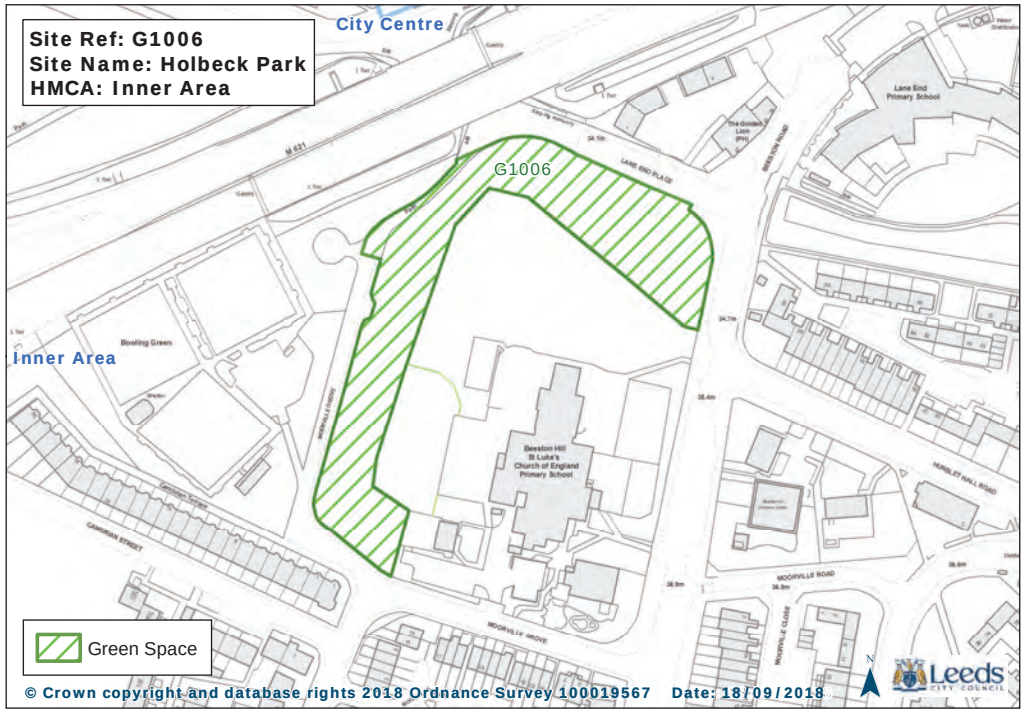
Site Ref: G1006
Site Name: Holbeck Park
HMCA: Inner Area
City Centre
G1006
Inner Area
Green Space
© Crown copyright and database rights 2018 Ordnance Survey 100019567 Date: 18/09/2018
Leeds

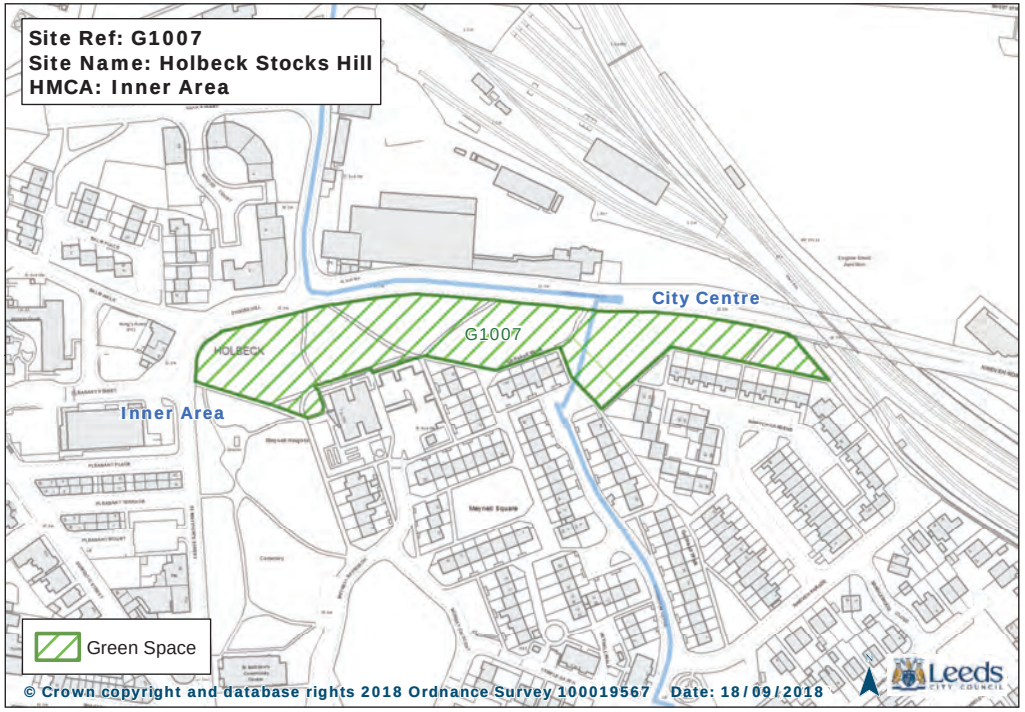
Site Ref: G1007
Site Name: Holbeck Stocks Hill
HMCA: Inner Area
City Centre
G1007
Inner Area
Green Space
© Crown copyright and database rights 2018 Ordnance Survey 100019567 Date: 18/09/2018
Leeds

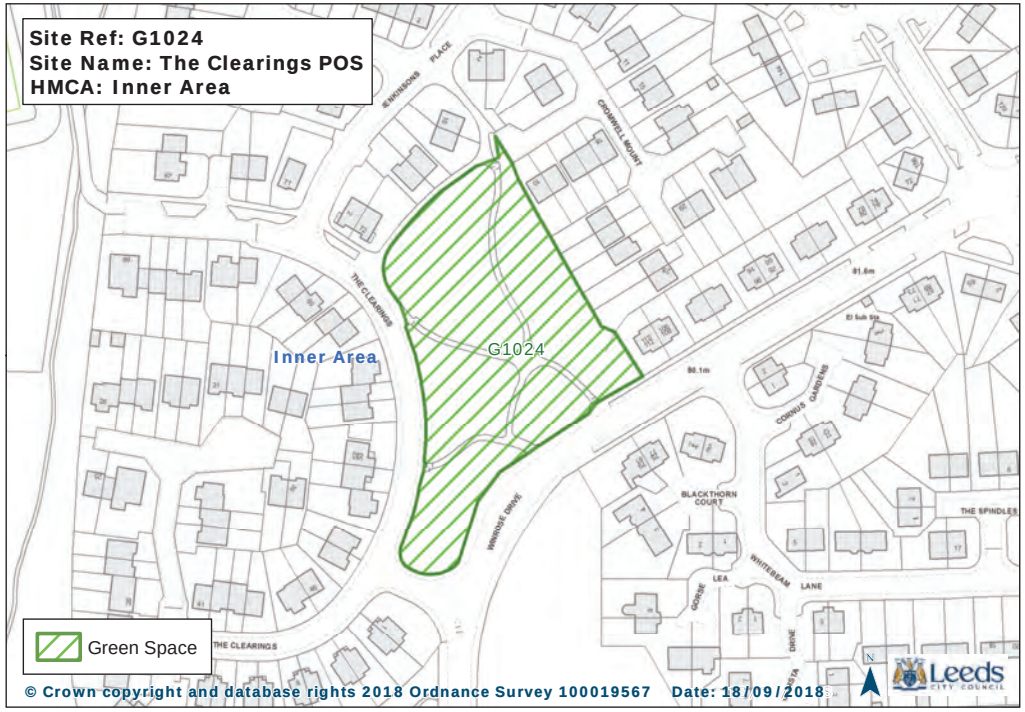
Site Ref: G1024
Site Name: The Clearings POS
HMCA: Inner Area
Inner Area
G1024
Green Space
© Crown copyright and database rights 2018 Ordnance Survey 100019567 Date: 18/09/2018
Leeds

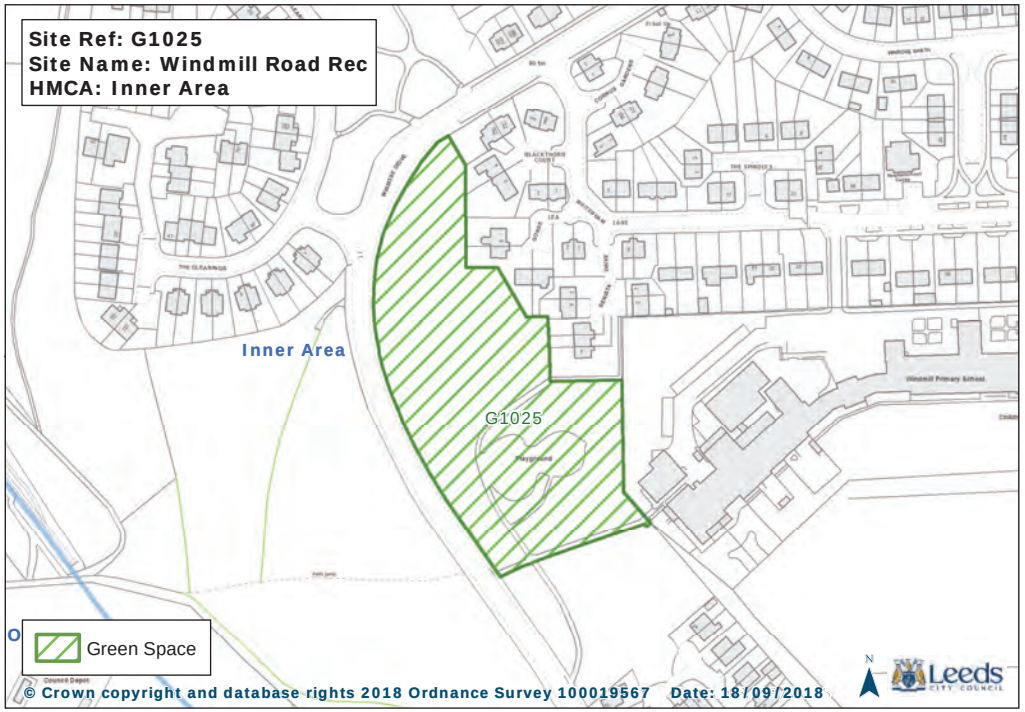
Site Ref: G1025
Site Name: Windmill Road Rec
HMCA: Inner Area
Inner Area
G1025
Green Space
© Crown copyright and database rights 2018 Ordnance Survey 100019567 Date: 18/09/2018
Leeds

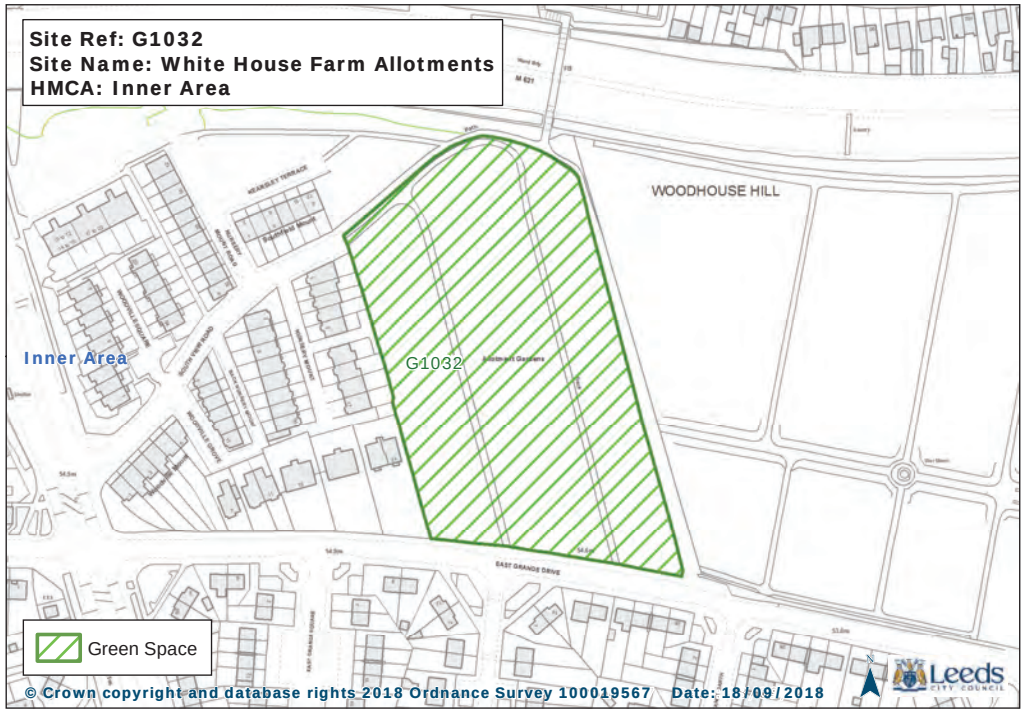
Site Ref: G1032
Site Name: White House Farm Allotments
HMCA: Inner Area
WOODHOUSE HILL
Inner Area
G1032
Green Space
© Crown copyright and database rights 2018 Ordnance Survey 100019567 Date: 18/09/2018
Leeds

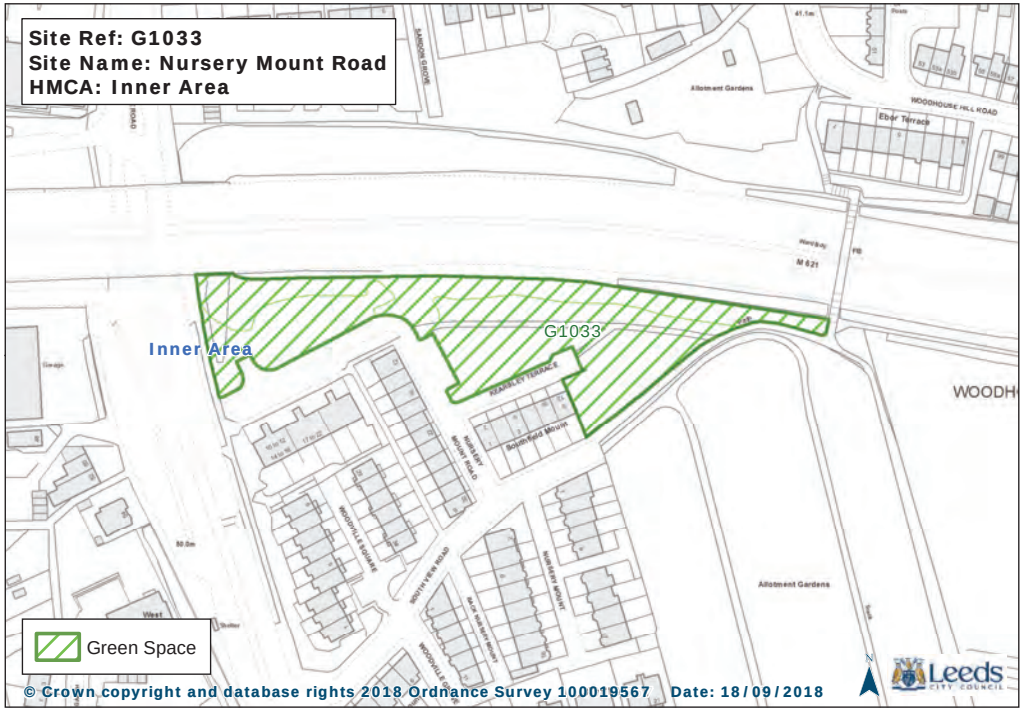
Site Ref: G1033
Site Name: Nursery Mount Road
HMCA: Inner Area
Inner Area
G1033
Allotment Gardens
Eder Terrace
WOODHOUSE HILL ROAD
Allotment Gardens
Green Space
© Crown copyright and database rights 2018 Ordnance Survey 100019567 Date: 18/09/2018
Leeds

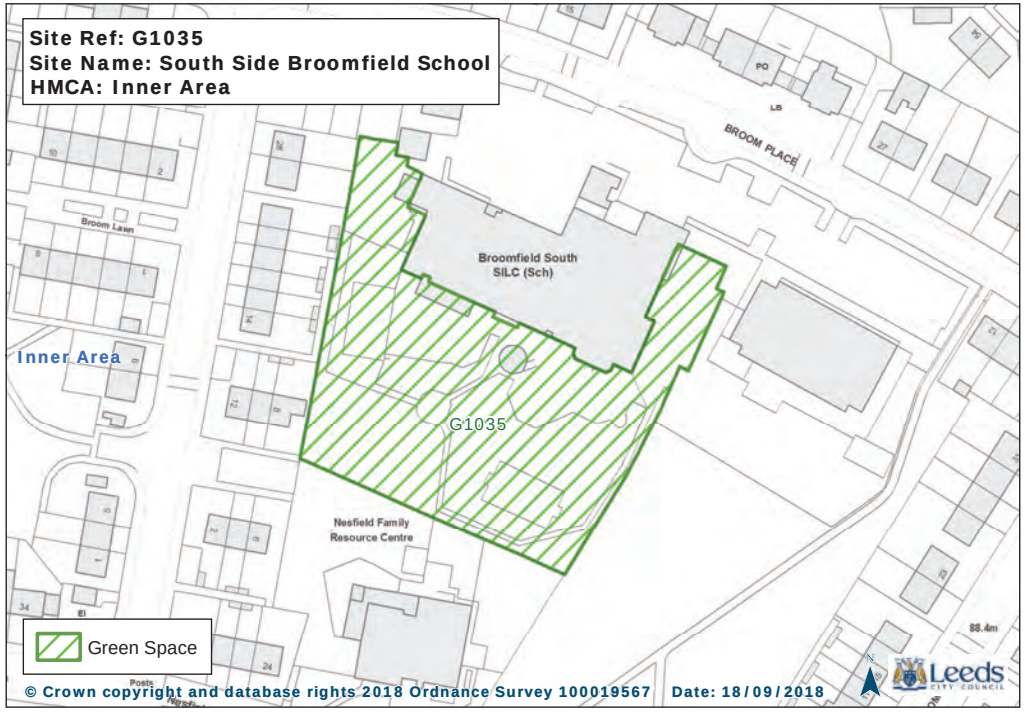
Site Ref: G1035
Site Name: South Side Broomfield School
HMCA: Inner Area
BROOM PLACE
Broom Lawn
Broomfield South
SILC (Sch)
Inner Area
G1035
Nesfield Family
Resource Centre
Green Space
© Crown copyright and database rights 2018 Ordnance Survey 100019567 Date: 18/09/2018
Leeds

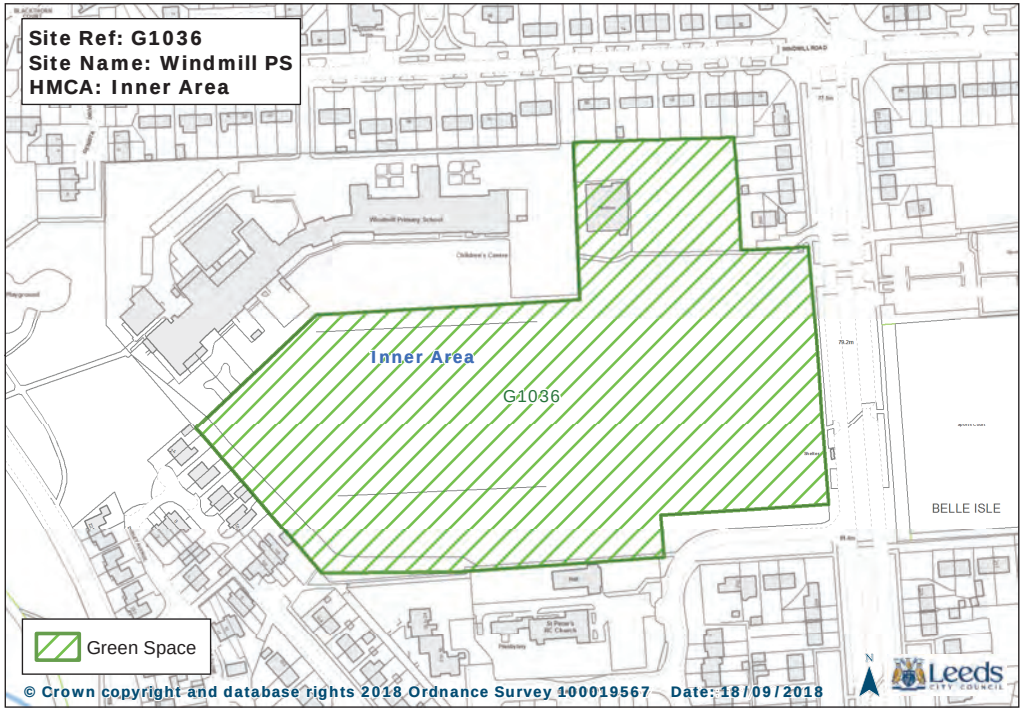
Site Ref: G1036
Site Name: Windmill PS
HMCA: Inner Area
Inner Area
G1036
BELLE ISLE
Green Space
© Crown copyright and database rights 2018 Ordnance Survey 100019567 Date: 18/09/2018
Leeds

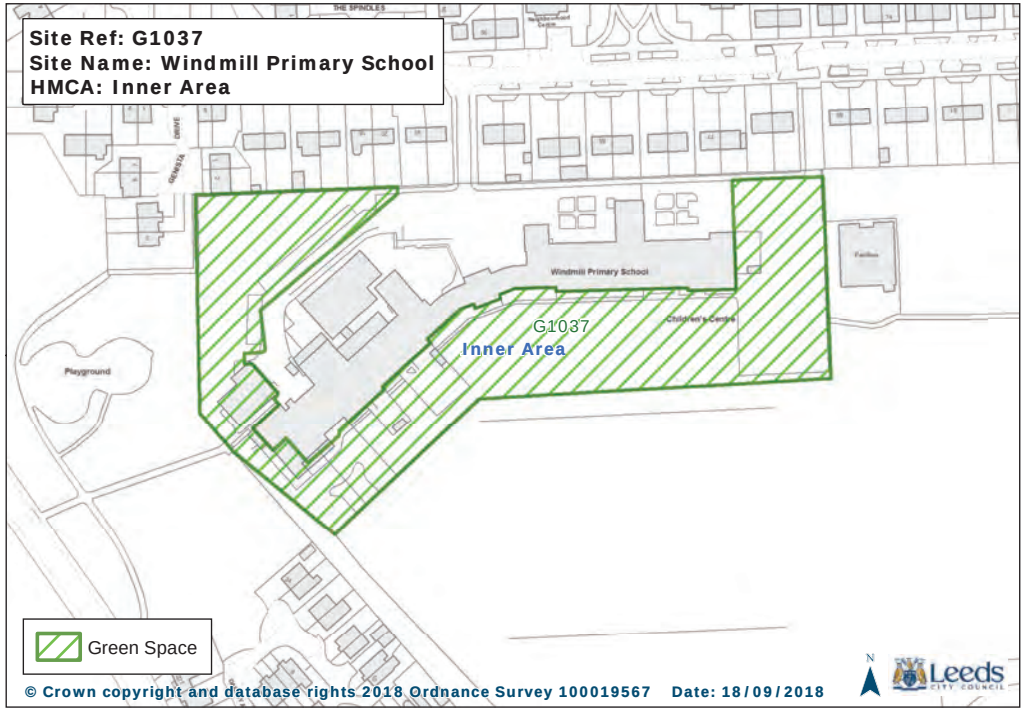
Site Ref: G1037
Site Name: Windmill Primary School
HMCA: Inner Area
Windmill Primary School
G1037
Inner Area
Playground
Green Space
© Crown copyright and database rights 2018 Ordnance Survey 100019567 Date: 18/09/2018
Leeds

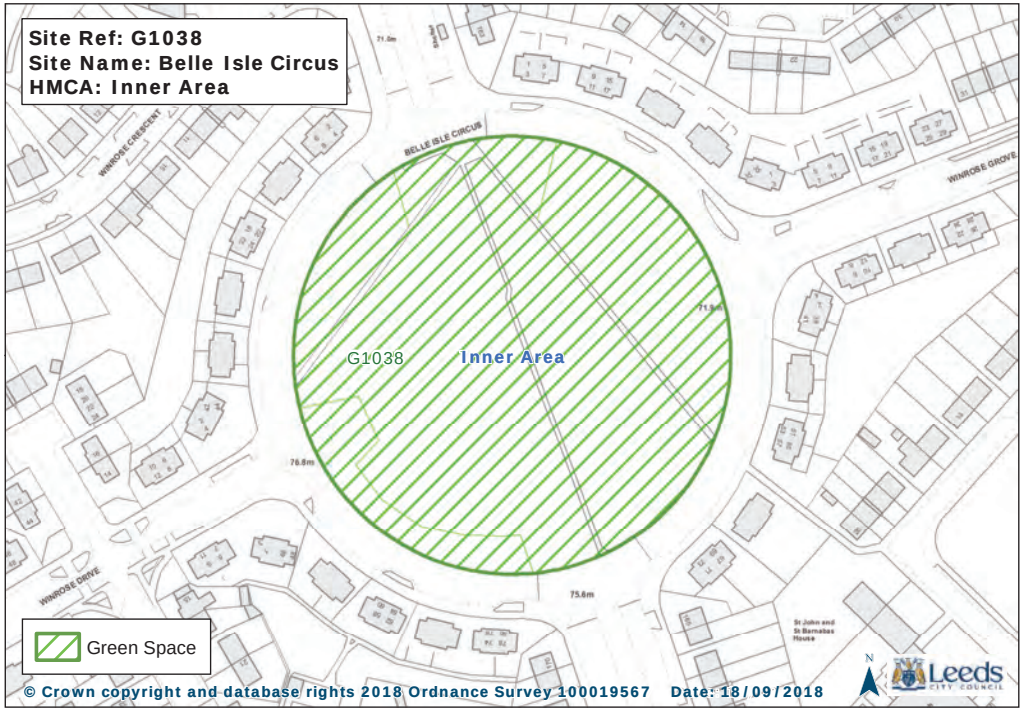
Site Ref: G1038
Site Name: Belle Isle Circus
HMCA: Inner Area
G1038
Inner Area
Green Space
© Crown copyright and database rights 2018 Ordnance Survey 100019567 Date: 18/09/2018

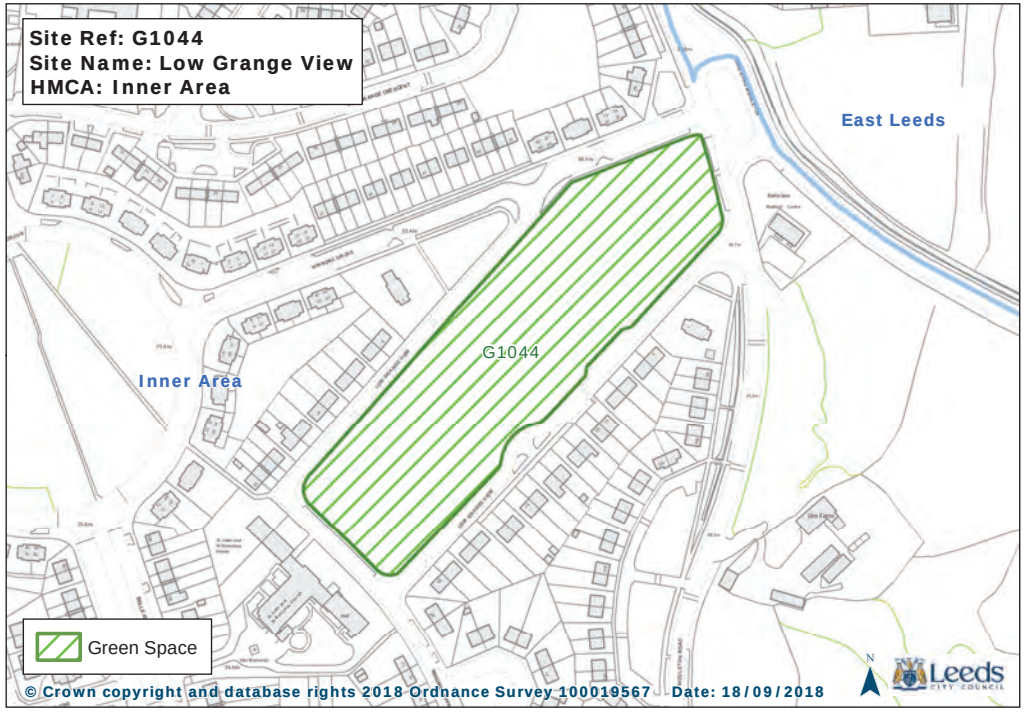
Site Ref: G1044
Site Name: Low Grange View
HMCA: Inner Area
East Leeds
G1044
Inner Area
Green Space
© Crown copyright and database rights 2018 Ordnance Survey 100019567 Date: 18/09/2018

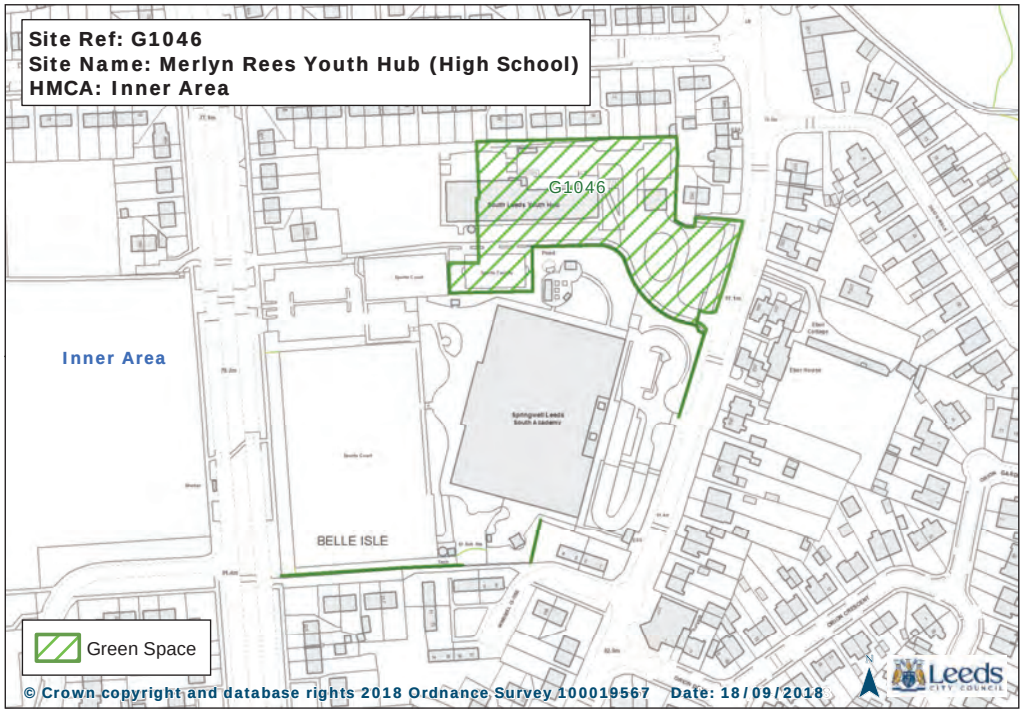
Site Ref: G1046
Site Name: Merlyn Rees Youth Hub (High School)
HMCA: Inner Area
G1046
Inner Area
BELLE ISLE
Green Space
© Crown copyright and database rights 2018 Ordnance Survey 100019567 Date: 18/09/2018

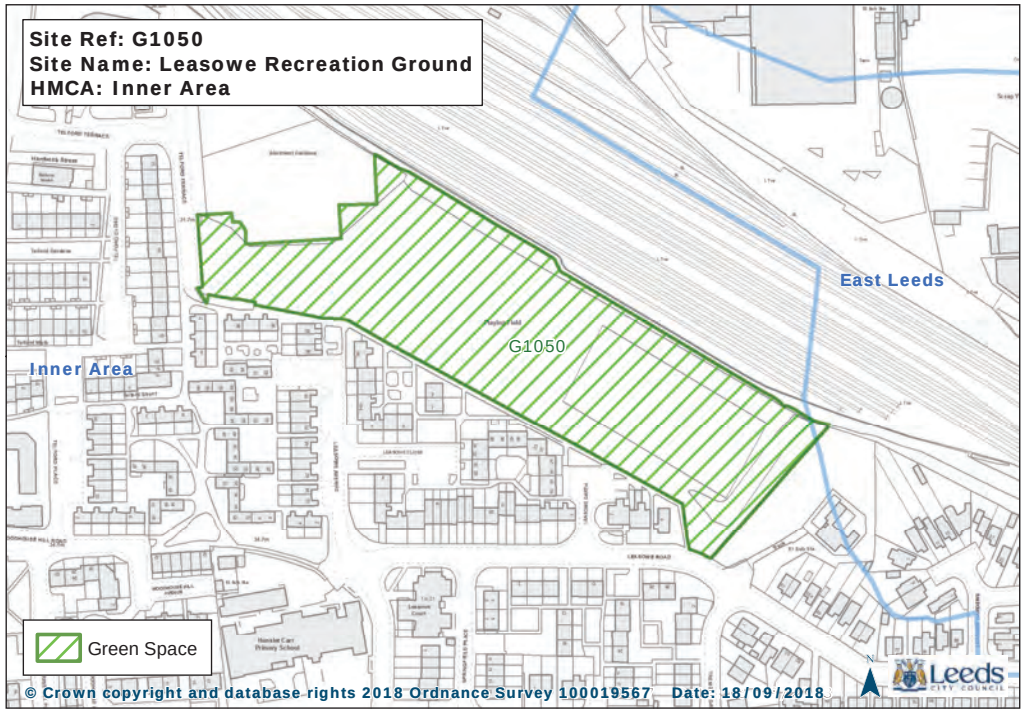
Site Ref: G1050
Site Name: Leasowe Recreation Ground
HMCA: Inner Area
East Leeds
G1050
Inner Area
Green Space
© Crown copyright and database rights 2018 Ordnance Survey 100019567 Date: 18/09/2018

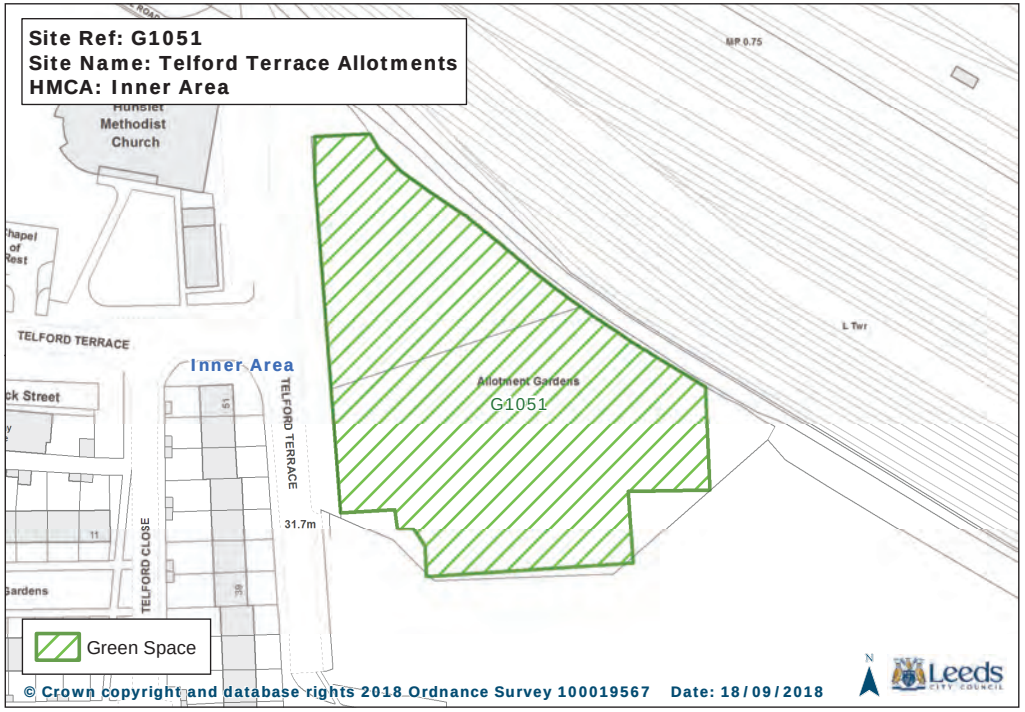
Site Ref: G1051
Site Name: Telford Terrace Allotments
HMCA: Inner Area
Hunslet Methodist Church
TELFORD TERRACE
Inner Area
TELFORD TERRACE
TELFORD CLOSE
Allotment Gardens
G1051
31.7m
Green Space
© Crown copyright and database rights 2018 Ordnance Survey 100019567 Date: 18/09/2018
Leeds

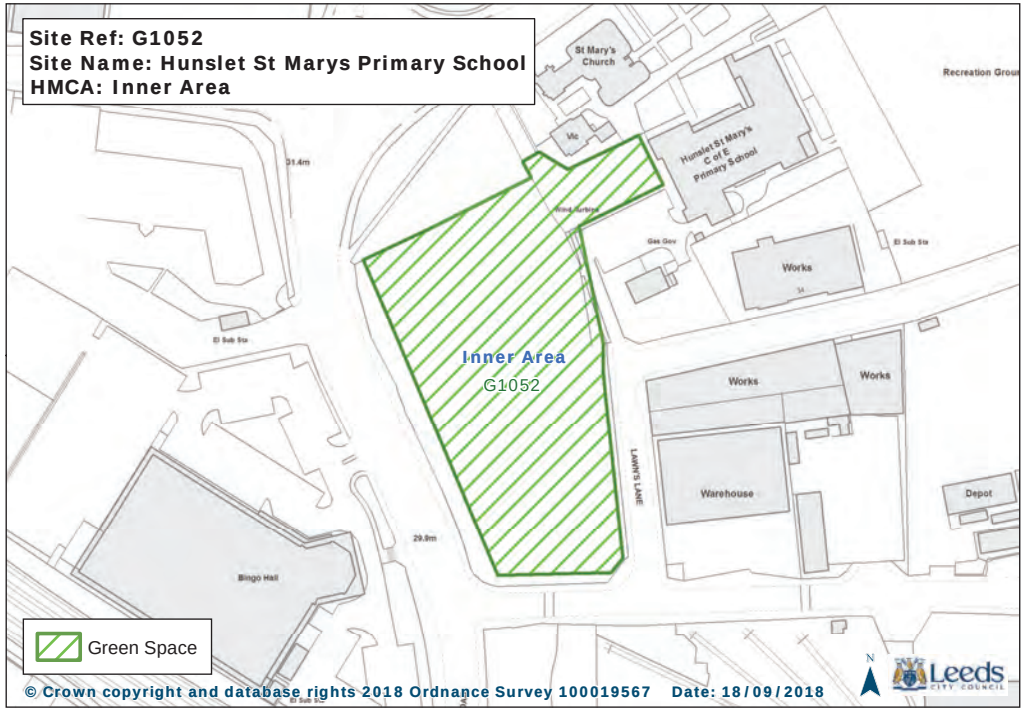
Site Ref: G1052
Site Name: Hunslet St Marys Primary School
HMCA: Inner Area
St Mary's Church
Hunslet St Mary's C of E Primary School
Works
Works
Works
Warehouse
Depot
Bingo Hall
Inner Area
G1052
LANE'S LANE
Green Space
© Crown copyright and database rights 2018 Ordnance Survey 100019567 Date: 18/09/2018
Leeds

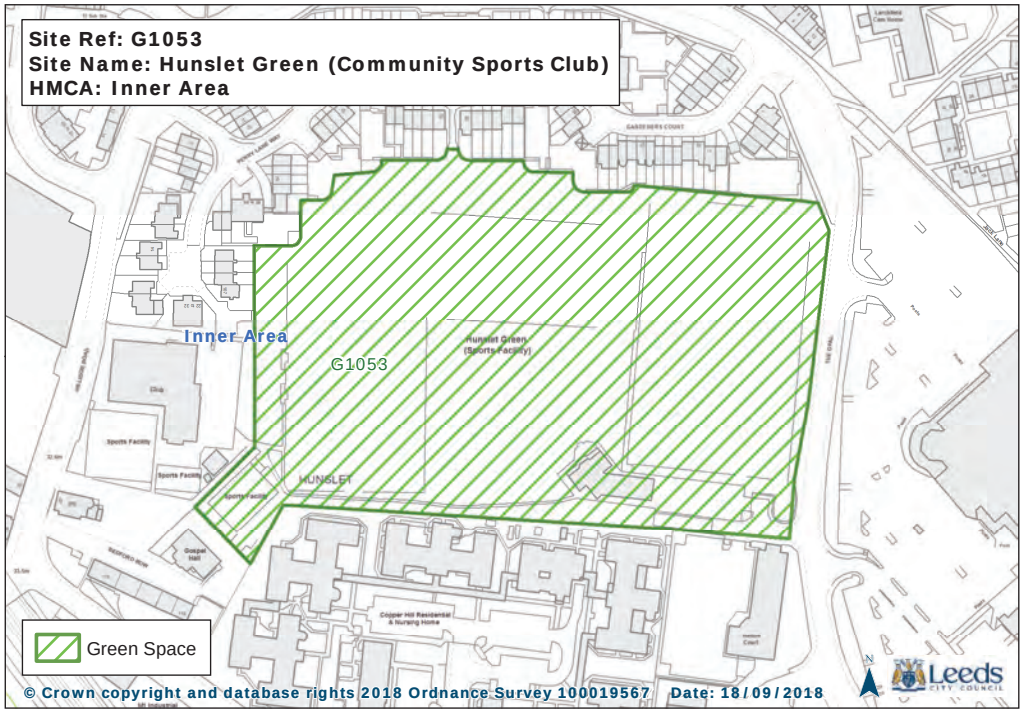
Site Ref: G1053
Site Name: Hunslet Green (Community Sports Club)
HMCA: Inner Area
Inner Area
G1053
Hunslet Green (Sports Facility)
HUNSLET
Green Space
© Crown copyright and database rights 2018 Ordnance Survey 100019567 Date: 18/09/2018
Leeds

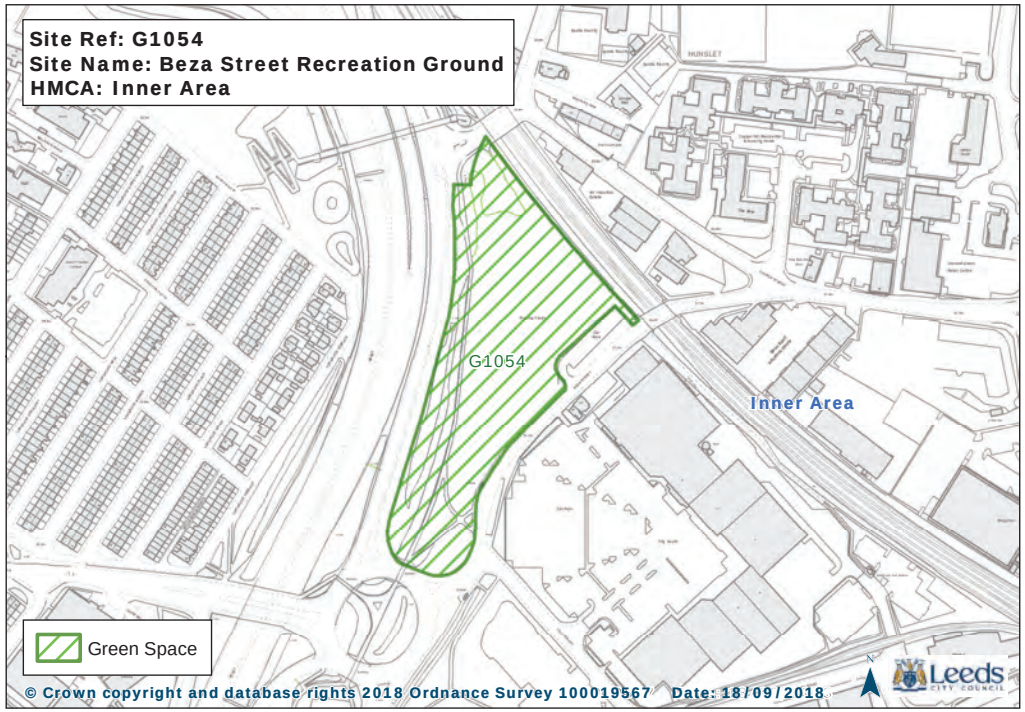
Site Ref: G1054
Site Name: Beza Street Recreation Ground
HMCA: Inner Area
G1054
Inner Area
Green Space
© Crown copyright and database rights 2018 Ordnance Survey 100019567 Date: 18/09/2018
Leeds

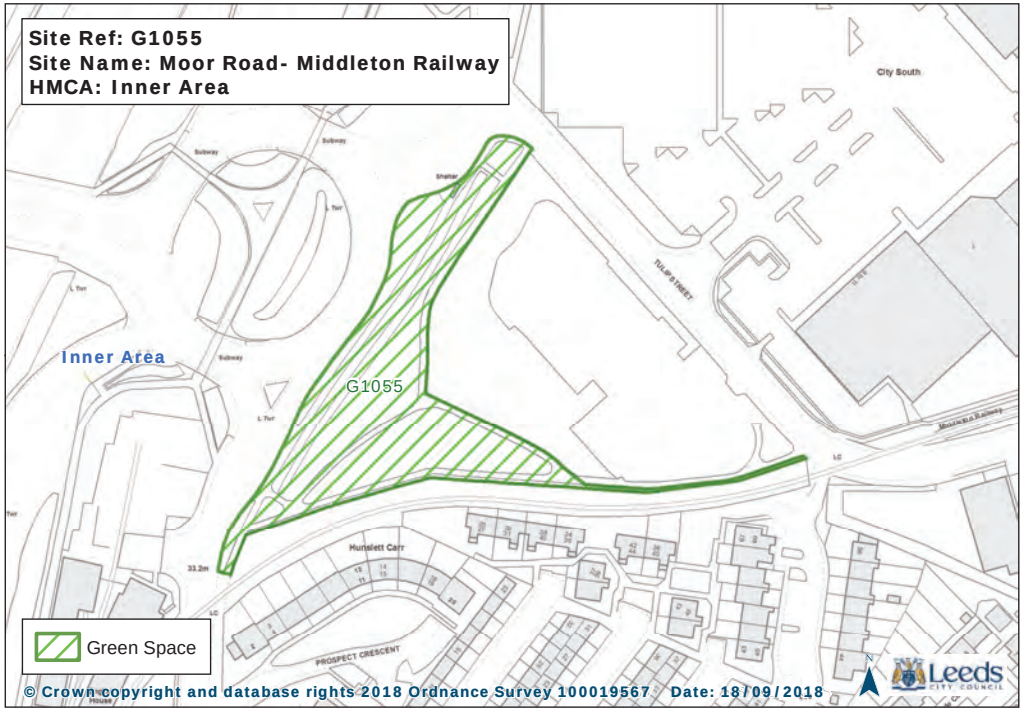
Site Ref: G1055
Site Name: Moor Road- Middleton Railway
HMCA: Inner Area
Inner Area
G1055
City South
Hunslett Carr
PROSPECT CRESCENT
Green Space
© Crown copyright and database rights 2018 Ordnance Survey 100019567 Date: 18/09/2018
Leeds

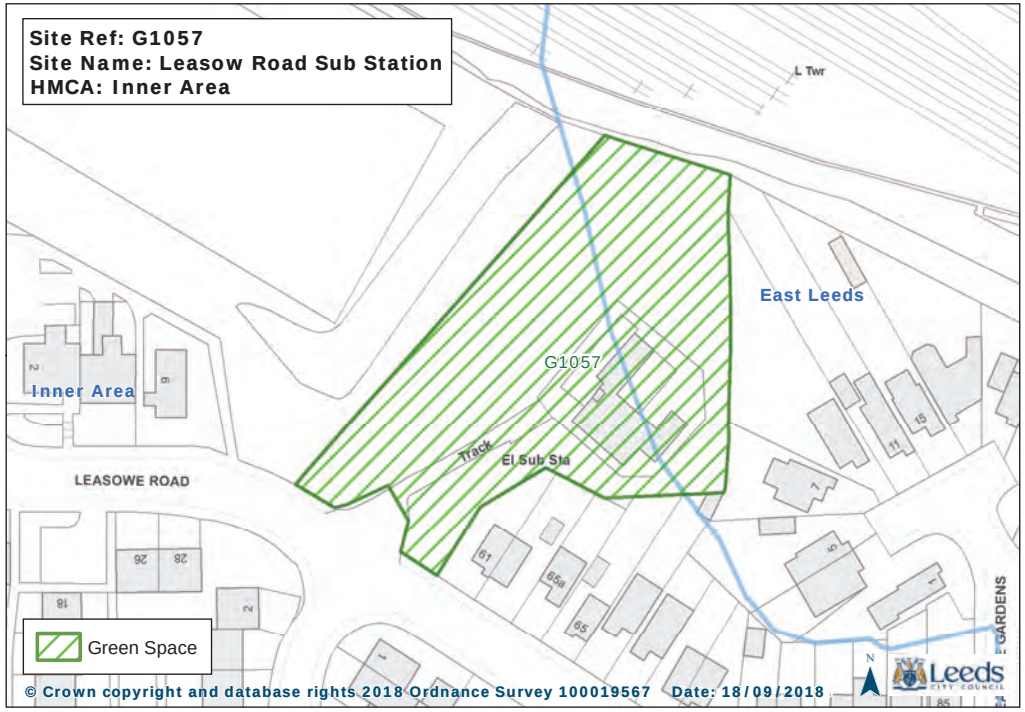
Site Ref: G1057
Site Name: Leasow Road Sub Station
HMCA: Inner Area
East Leeds
Inner Area
G1057
Track
El Sub Sta
LEASOWE ROAD
Green Space
© Crown copyright and database rights 2018 Ordnance Survey 100019567 Date: 18/09/2018
Leeds

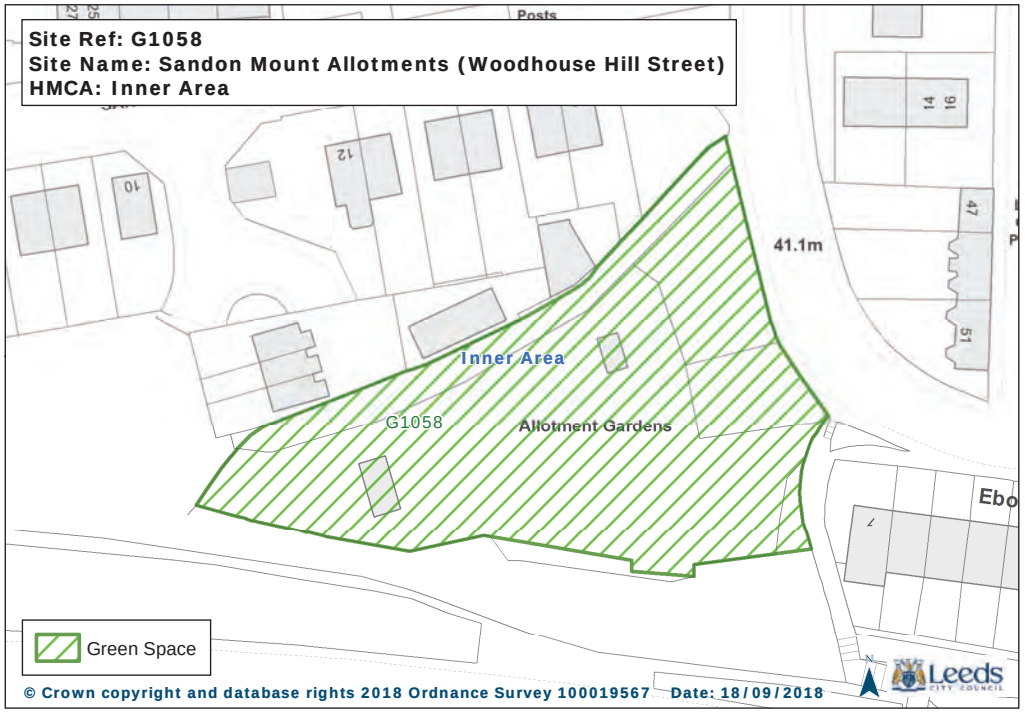
Site Ref: G1058
Site Name: Sandon Mount Allotments (Woodhouse Hill Street)
HMCA: Inner Area
41.1m
Inner Area
G1058
Allotment Gardens
Green Space
© Crown copyright and database rights 2018 Ordnance Survey 100019567 Date: 18/09/2018
Leeds

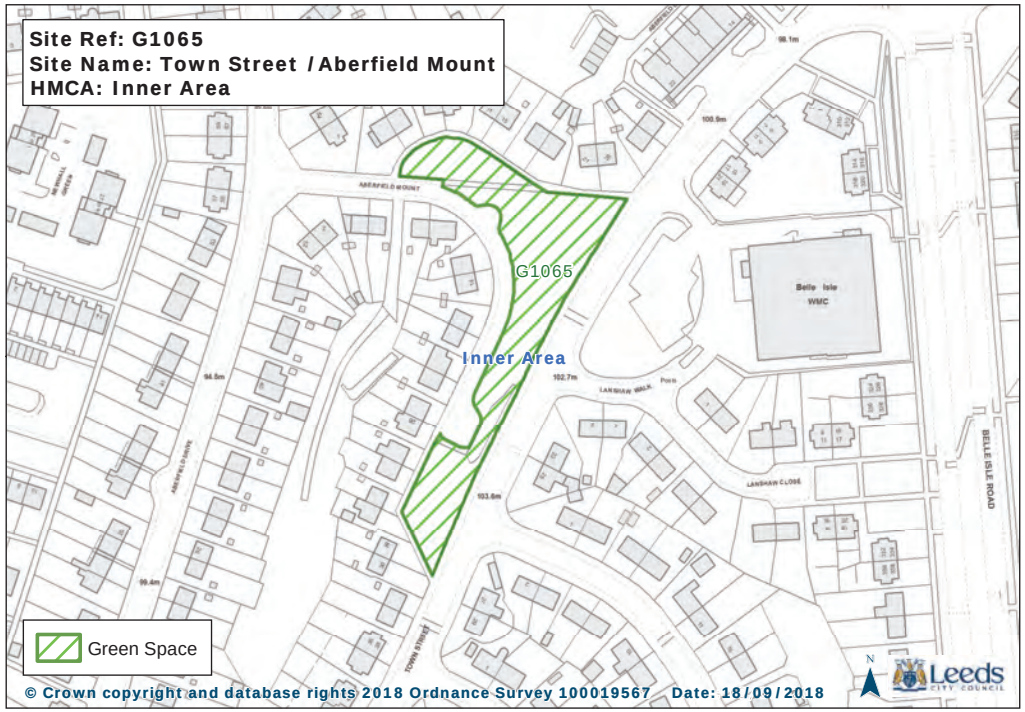
Site Ref: G1065
Site Name: Town Street / Aberfield Mount
HMCA: Inner Area
G1065
Inner Area
Belle Isle WMC
BELLE ISLE ROAD
Green Space
© Crown copyright and database rights 2018 Ordnance Survey 100019567 Date: 18/09/2018
Leeds

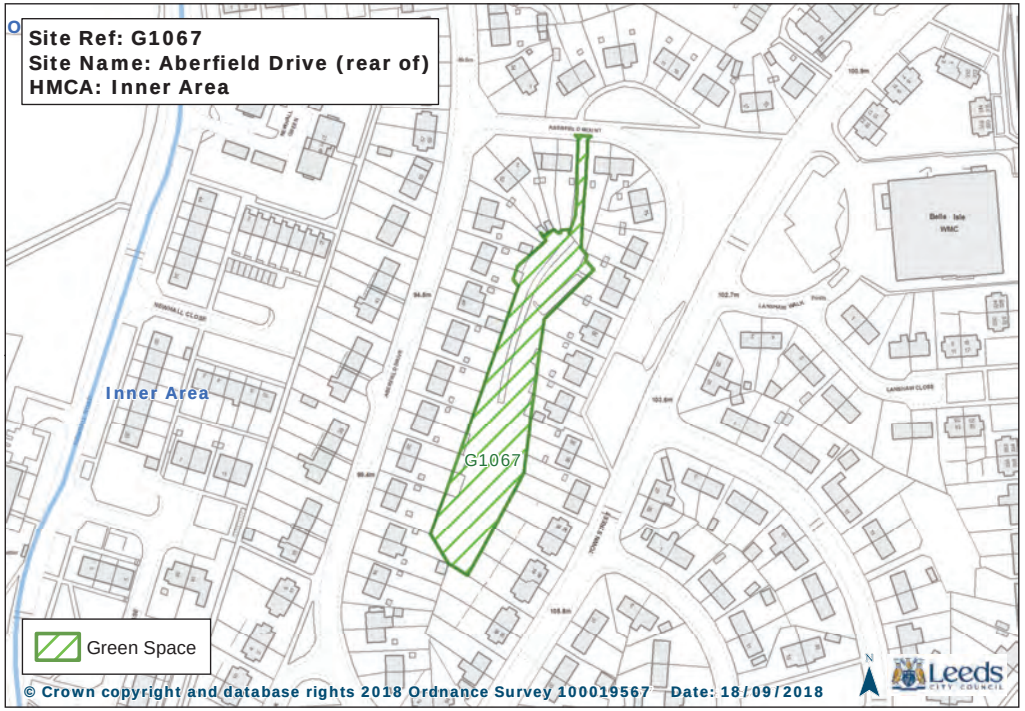
Site Ref: G1067
Site Name: Aberfield Drive (rear of)
HMCA: Inner Area
Inner Area
G1067
Green Space
© Crown copyright and database rights 2018 Ordnance Survey 100019567 Date: 18/09/2018
Leeds

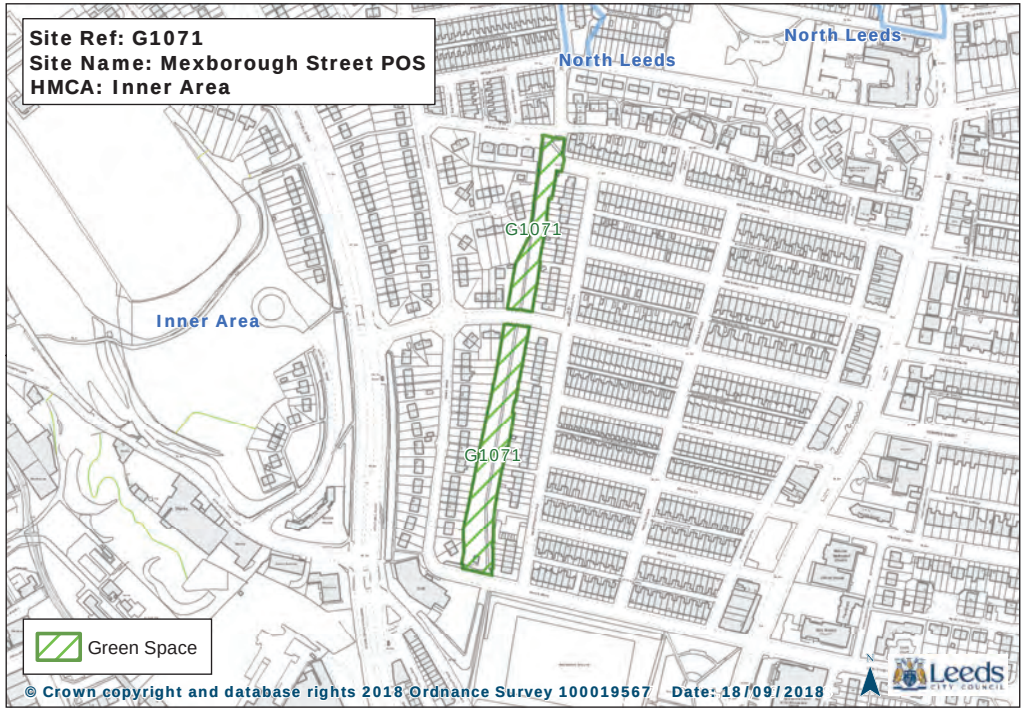
Site Ref: G1071
Site Name: Mexborough Street POS
HMCA: Inner Area
North Leeds
North Leeds
Inner Area
G1071
G1071
Green Space
© Crown copyright and database rights 2018 Ordnance Survey 100019567 Date: 18/09/2018
Leeds

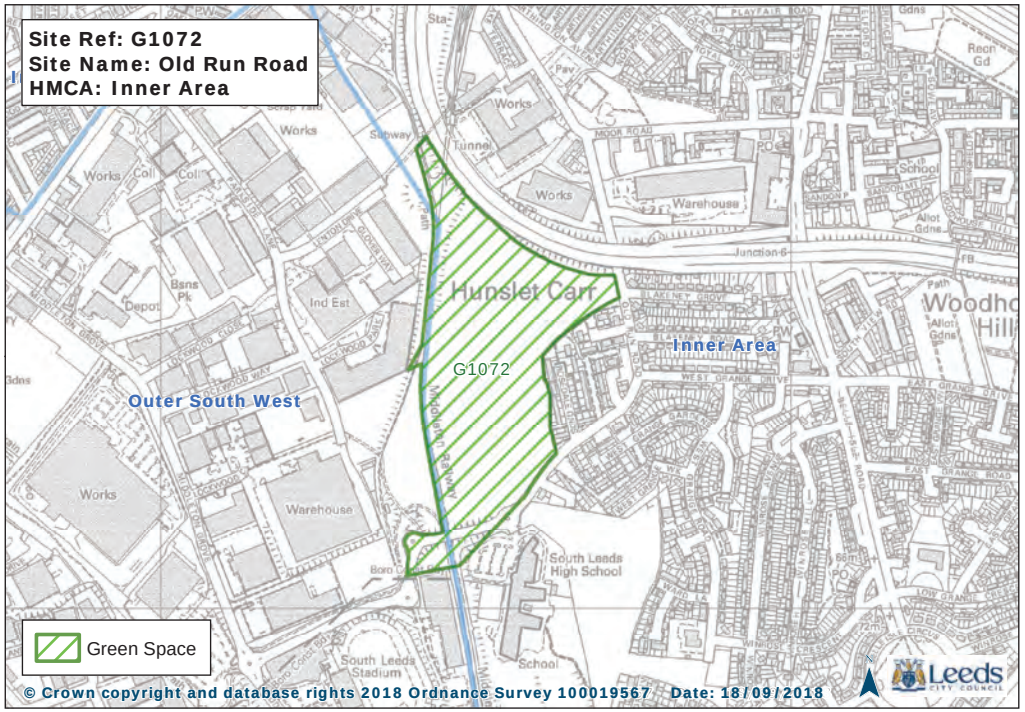
Site Ref: G1072
Site Name: Old Run Road
HMCA: Inner Area
Hunslet Carr
Inner Area
G1072
Outer South West
Warehouse
Works
South Leeds High School
Green Space
© Crown copyright and database rights 2018 Ordnance Survey 100019567 Date: 18/09/2018
Leeds

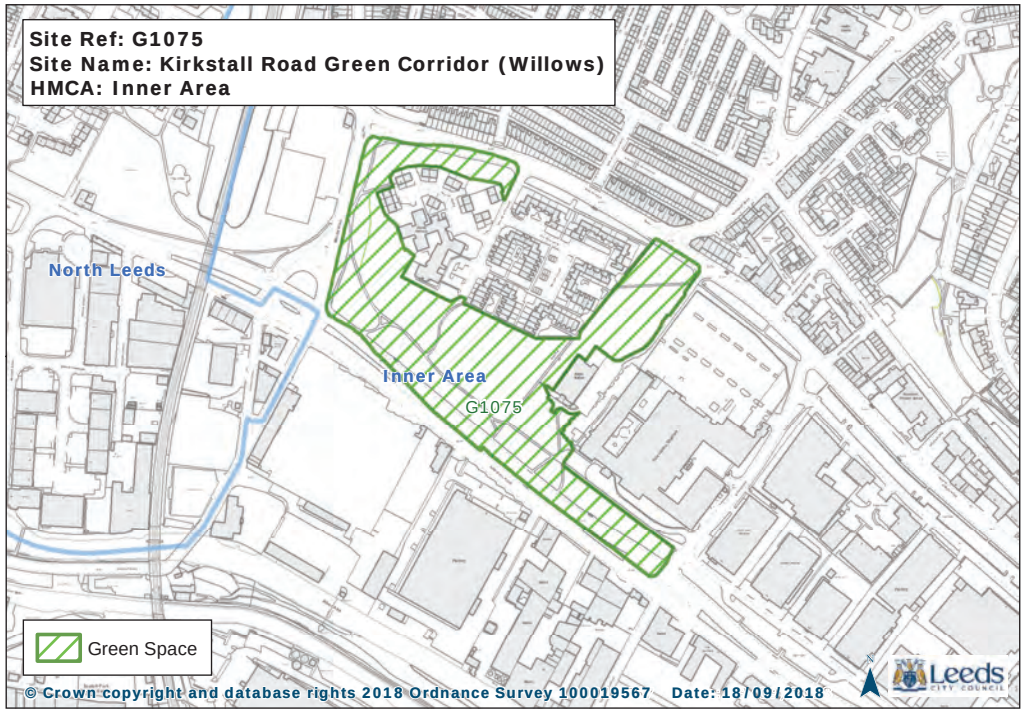
Site Ref: G1075
Site Name: Kirkstall Road Green Corridor (Willows)
HMCA: Inner Area
North Leeds
Inner Area
G1075
Green Space
© Crown copyright and database rights 2018 Ordnance Survey 100019567 Date: 18/09/2018
Leeds

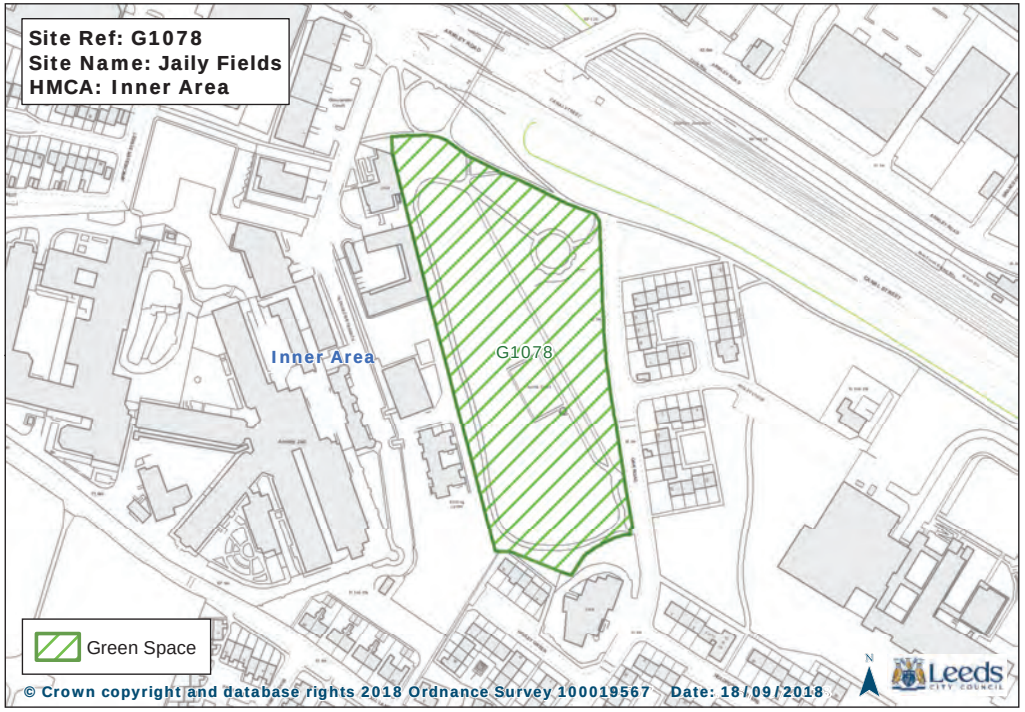
Site Ref: G1078
Site Name: Jaily Fields
HMCA: Inner Area
Inner Area
G1078
Green Space
© Crown copyright and database rights 2018 Ordnance Survey 100019567 Date: 18/09/2018

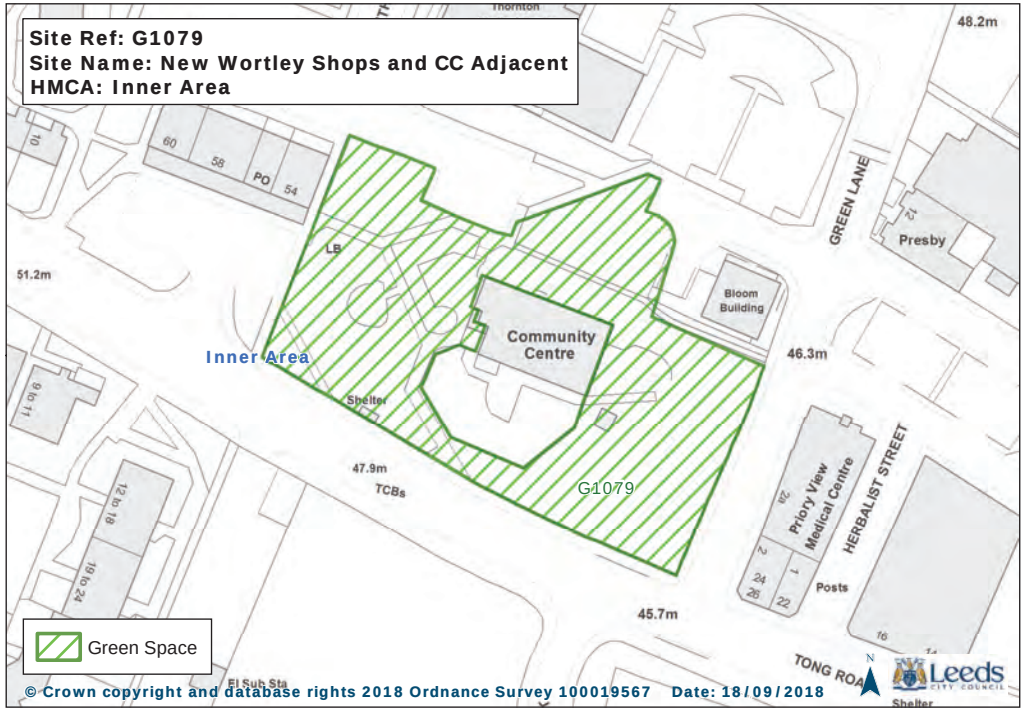
Site Ref: G1079
Site Name: New Wortley Shops and CC Adjacent
HMCA: Inner Area
Inner Area
Community Centre
Bloom Building
GREEN LANE
Presby
Priory View Medical Centre
HERBALIST STREET
G1079
Green Space
© Crown copyright and database rights 2018 Ordnance Survey 100019567 Date: 18/09/2018

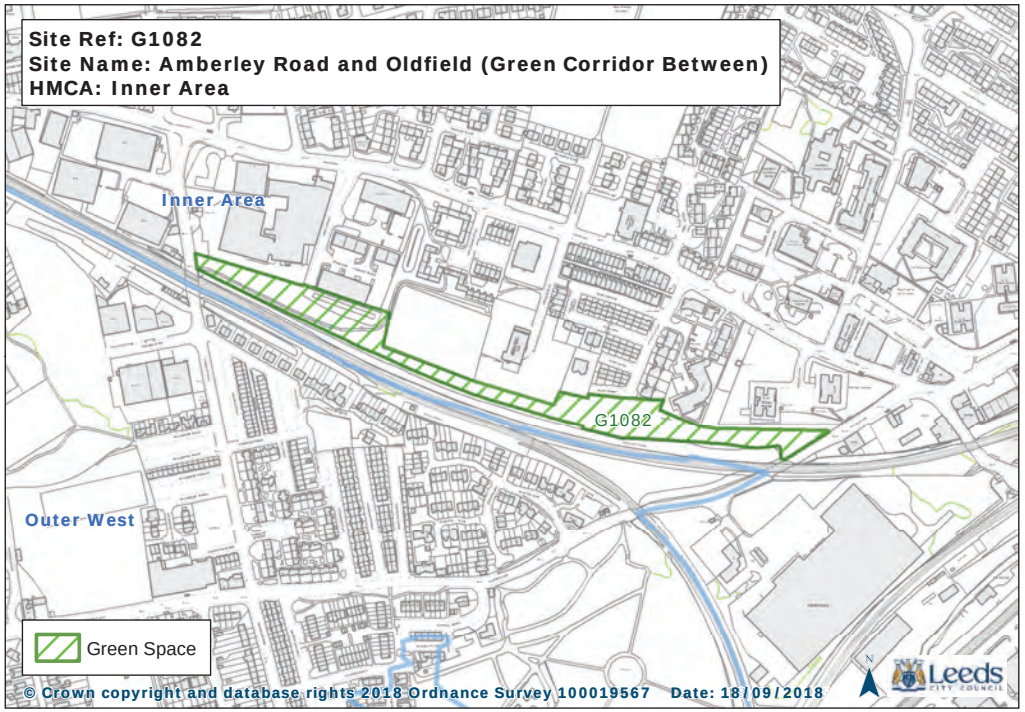
Site Ref: G1082
Site Name: Amberley Road and Oldfield (Green Corridor Between)
HMCA: Inner Area
Inner Area
G1082
Outer West
Green Space
© Crown copyright and database rights 2018 Ordnance Survey 100019567 Date: 18/09/2018

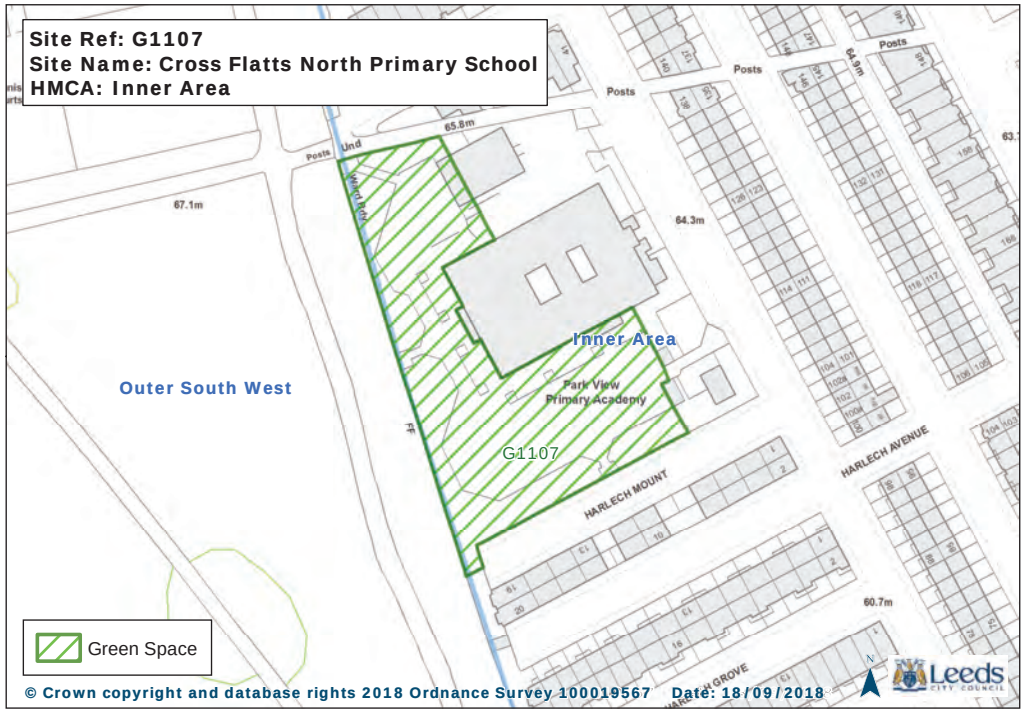
Site Ref: G1107
Site Name: Cross Flatts North Primary School
HMCA: Inner Area
Inner Area
Outer South West
Park View Primary Academy
G1107
HARLECH MOUNT
HARLECH AVENUE
Green Space
© Crown copyright and database rights 2018 Ordnance Survey 100019567 Date: 18/09/2018

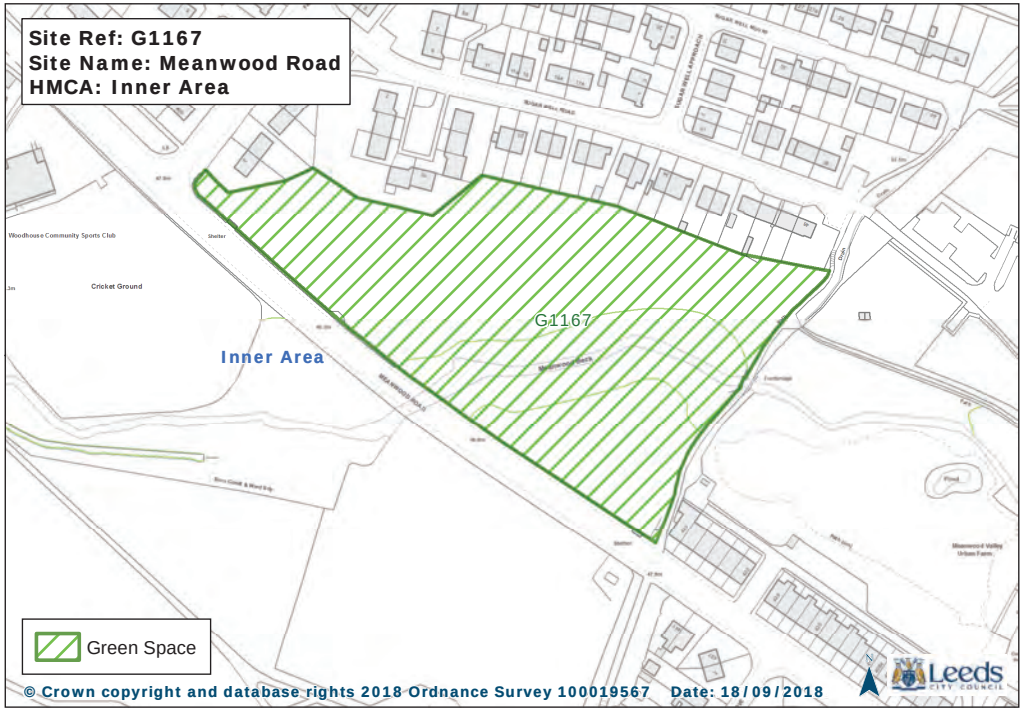
Site Ref: G1167
Site Name: Meanwood Road
HMCA: Inner Area
G1167
Inner Area
Woodhouse Community Sports Club
Cricket Ground
Green Space
© Crown copyright and database rights 2018 Ordnance Survey 100019567 Date: 18/09/2018
Leeds

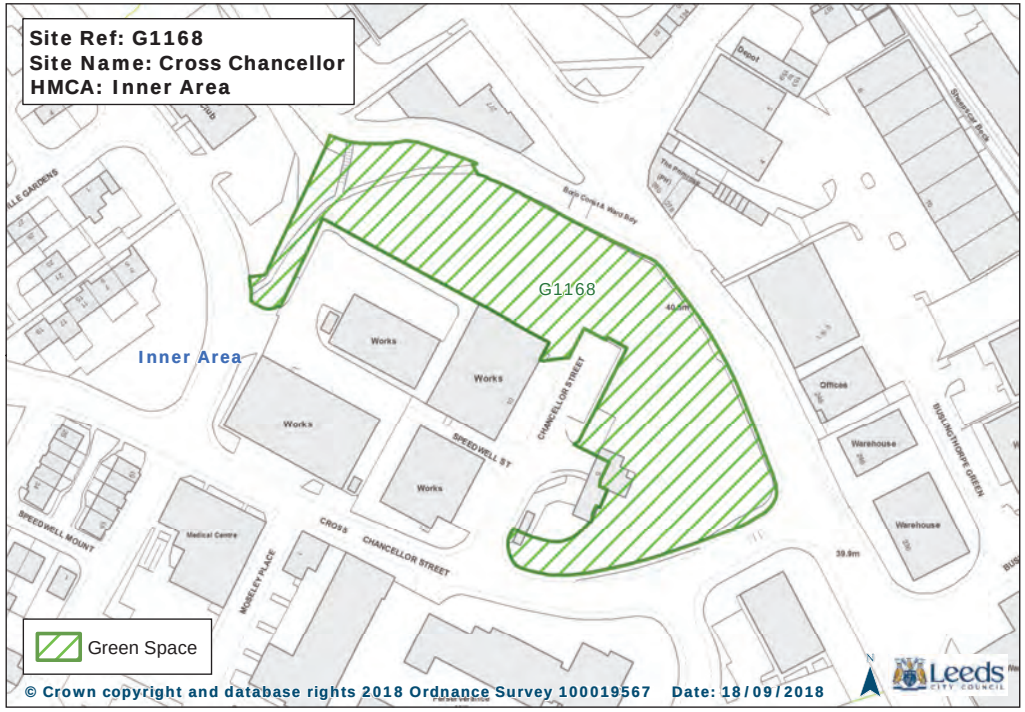
Site Ref: G1168
Site Name: Cross Chancellor
HMCA: Inner Area
G1168
Inner Area
Works
Offices
Warehouse
Medical Centre
SPEEDWELL ST
CHANCELLOR STREET
CROSS CHANCELLOR STREET
SPEEDWELL MOUNT
MOSELEY PLACE
BURLINGTHORPE GREEN
Green Space
© Crown copyright and database rights 2018 Ordnance Survey 100019567 Date: 18/09/2018
Leeds

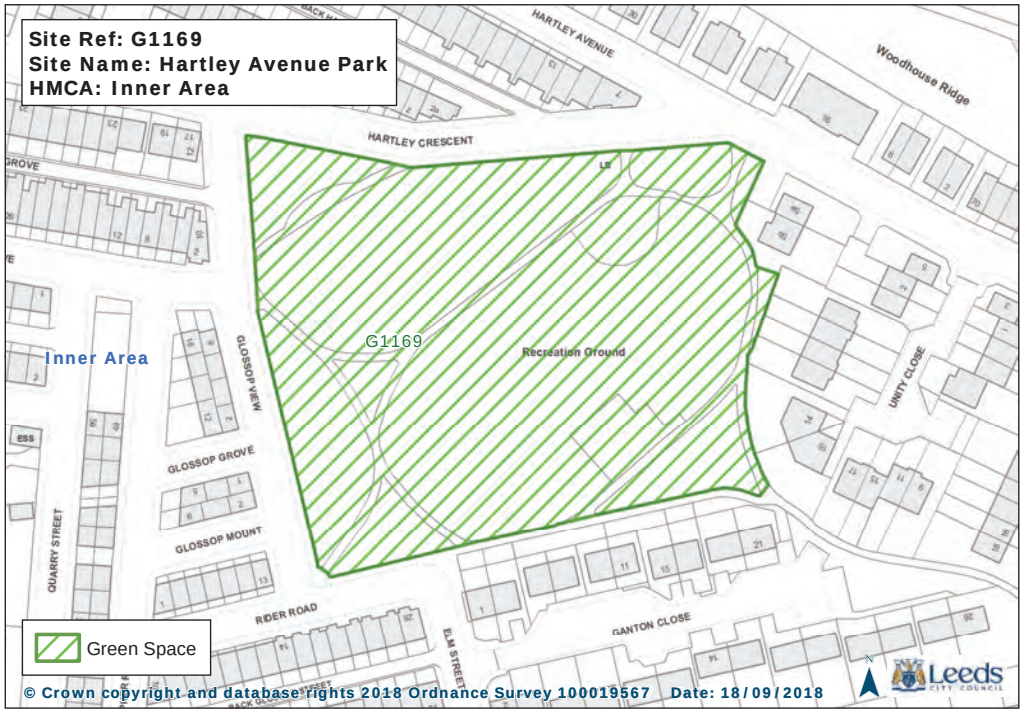
Site Ref: G1169
Site Name: Hartley Avenue Park
HMCA: Inner Area
G1169
Recreation Ground
Inner Area
HARTLEY AVENUE
HARTLEY CRESCENT
Woodhouse Ridge
GLOSSOP VIEW
GLOSSOP GROVE
GLOSSOP MOUNT
QUARRY STREET
RIDER ROAD
ELM STREET
GANTON CLOSE
UNITY CLOSE
Green Space
© Crown copyright and database rights 2018 Ordnance Survey 100019567 Date: 18/09/2018
Leeds

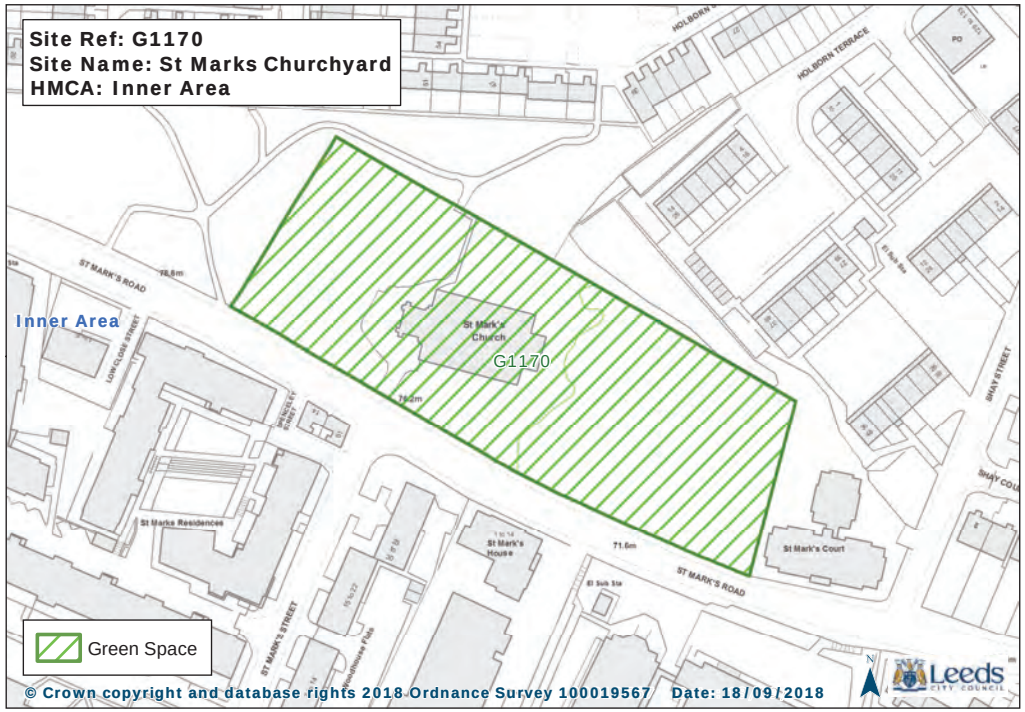
Site Ref: G1170
Site Name: St Marks Churchyard
HMCA: Inner Area
G1170
Inner Area
St Mark's Church
St Marks Residences
St Mark's House
St Mark's Court
ST MARK'S ROAD
ST MARK'S STREET
HOLBORN TERRACE
Green Space
© Crown copyright and database rights 2018 Ordnance Survey 100019567 Date: 18/09/2018
Leeds

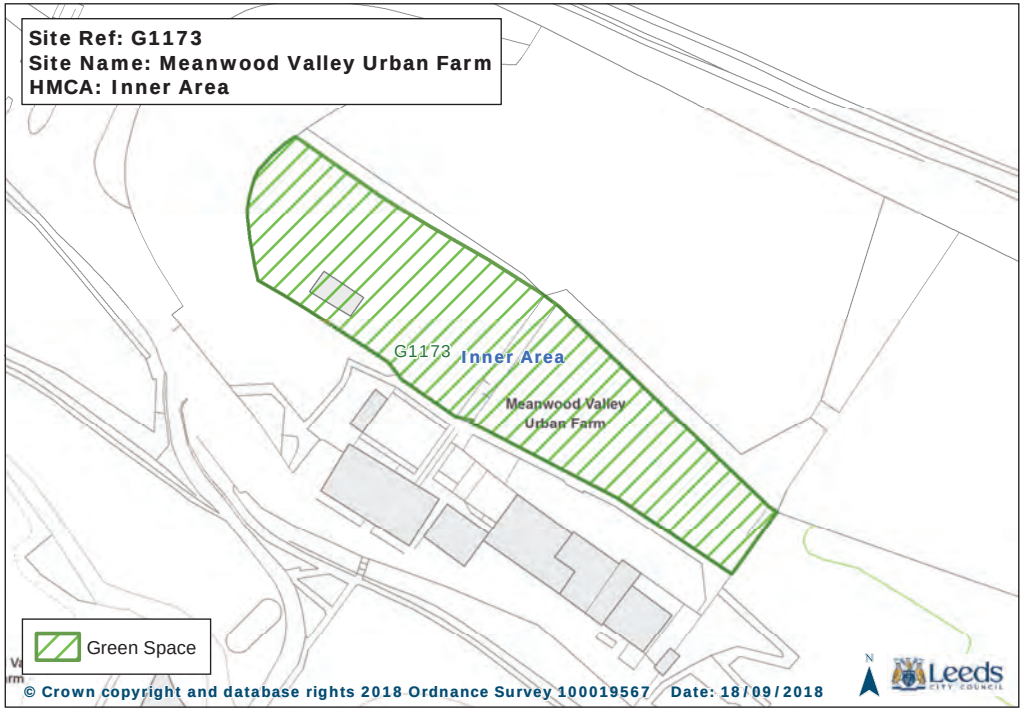
Site Ref: G1173
Site Name: Meanwood Valley Urban Farm
HMCA: Inner Area
G1173
Inner Area
Meanwood Valley Urban Farm
Green Space
© Crown copyright and database rights 2018 Ordnance Survey 100019567 Date: 18/09/2018
Leeds

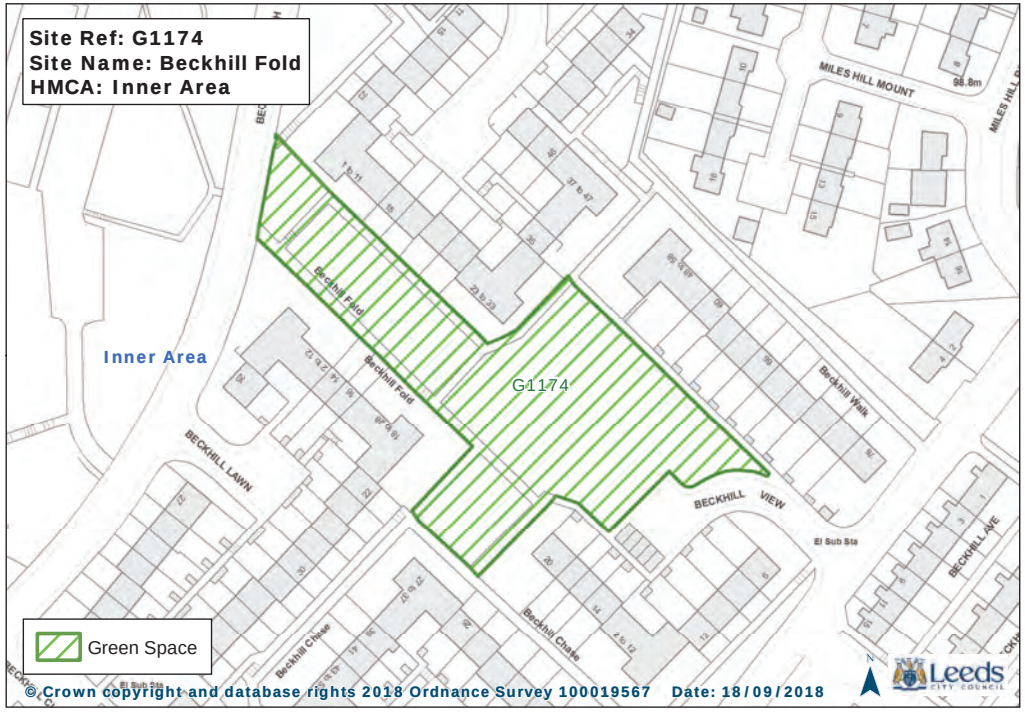
Site Ref: G1174
Site Name: Beckhill Fold
HMCA: Inner Area
Inner Area
G1174
MILES HILL MOUNT
Beckhill Fold
BECKHILL LAWN
BECKHILL VIEW
Beckhill Walk
Beckhill Chase
BECKHILL AVE
El Sub Sta
Green Space
© Crown copyright and database rights 2018 Ordnance Survey 100019567 Date: 18/09/2018
Leeds

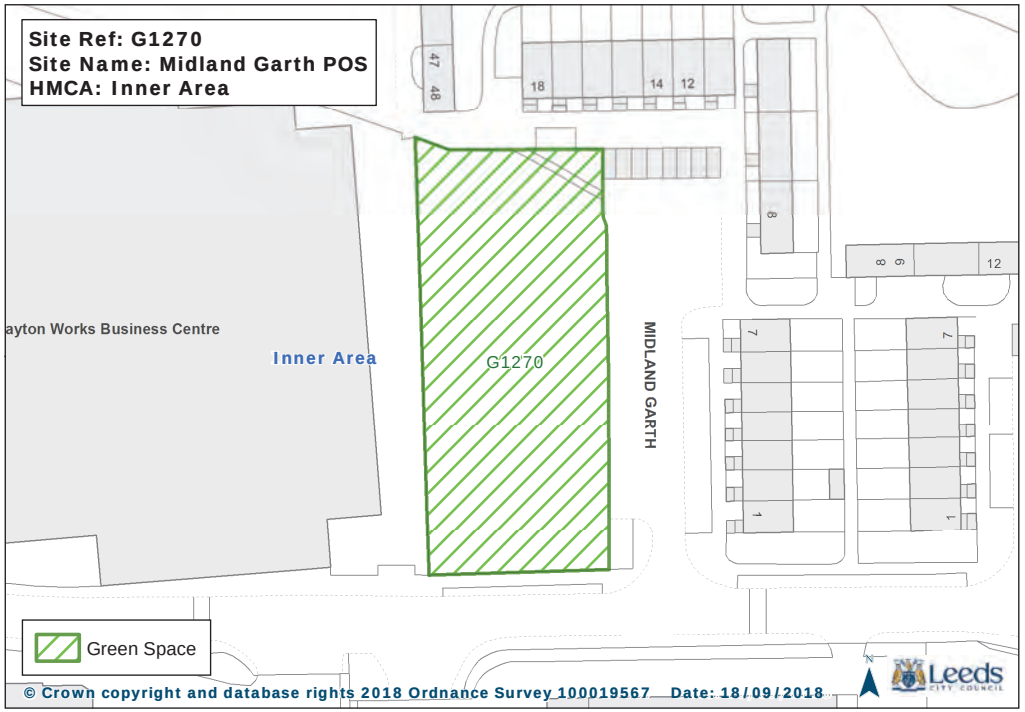
Site Ref: G1270
Site Name: Midland Garth POS
HMCA: Inner Area
ayton Works Business Centre
Inner Area
G1270
MIDLAND GARTH
Green Space
© Crown copyright and database rights 2018 Ordnance Survey 100019567 Date: 18/09/2018
Leeds

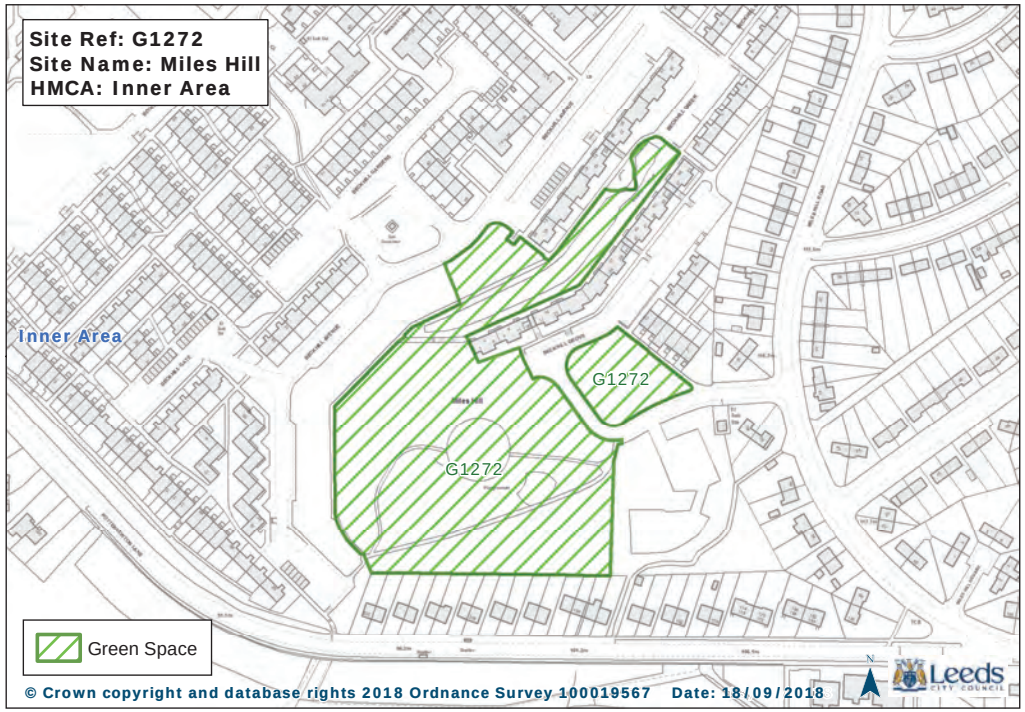
Site Ref: G1272
Site Name: Miles Hill
HMCA: Inner Area
Inner Area
G1272
G1272
Green Space
© Crown copyright and database rights 2018 Ordnance Survey 100019567 Date: 18/09/2018
Leeds

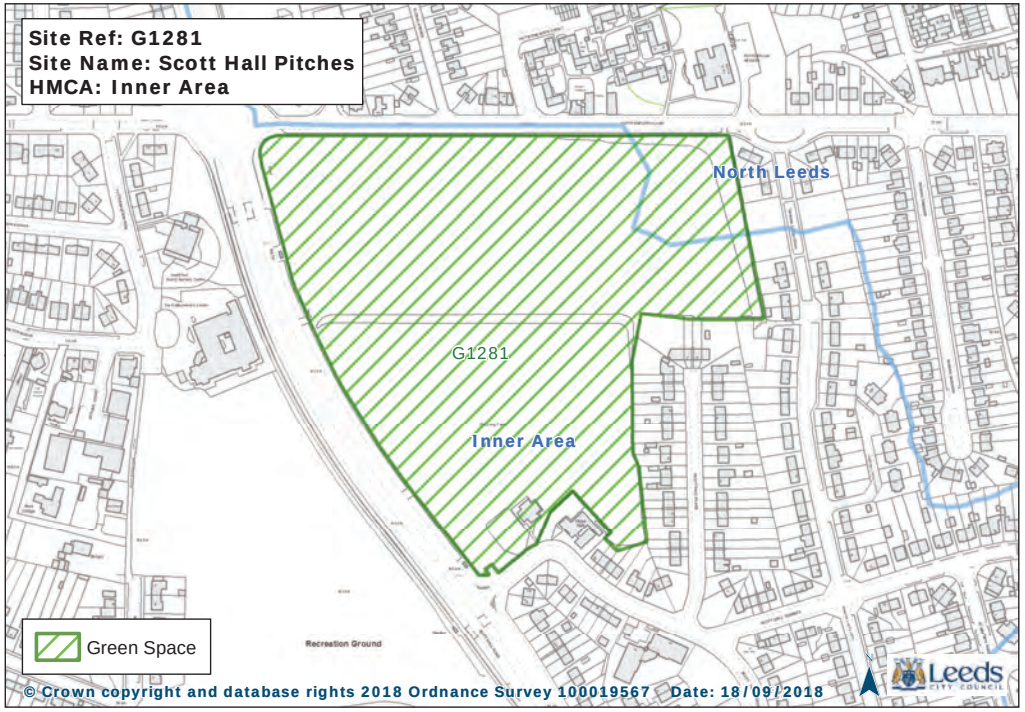
Site Ref: G1281
Site Name: Scott Hall Pitches
HMCA: Inner Area
North Leeds
G1281
Inner Area
Recreation Ground
Green Space
© Crown copyright and database rights 2018 Ordnance Survey 100019567 Date: 18/09/2018
Leeds

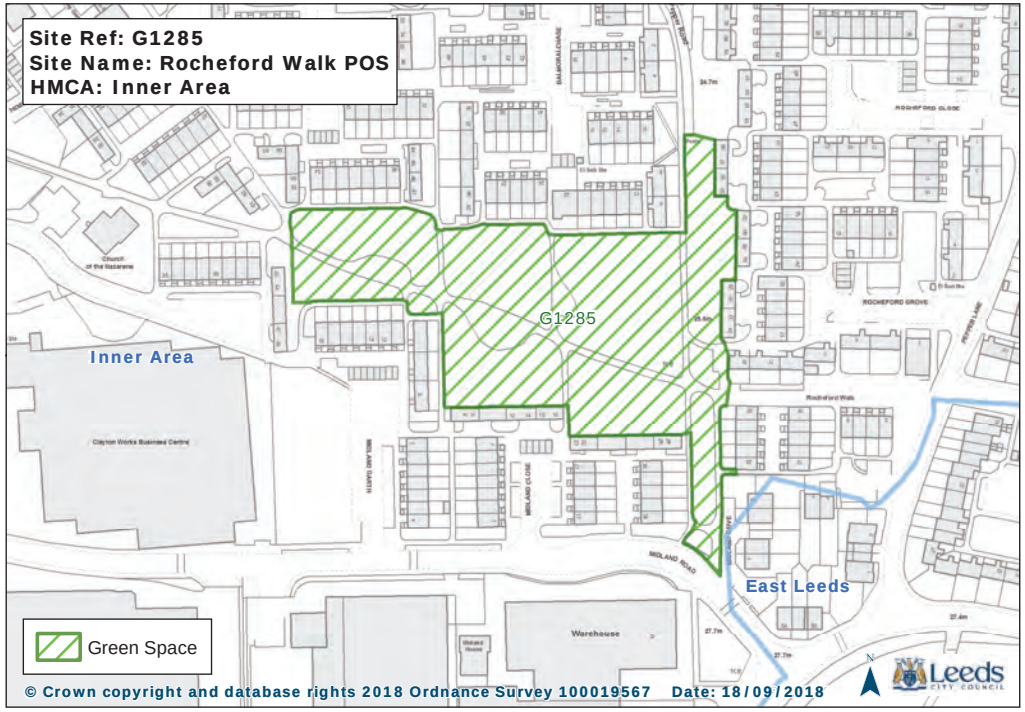
Site Ref: G1285
Site Name: Rocheford Walk POS
HMCA: Inner Area
G1285
Inner Area
East Leeds
Warehouse
Green Space
© Crown copyright and database rights 2018 Ordnance Survey 100019567 Date: 18/09/2018
Leeds

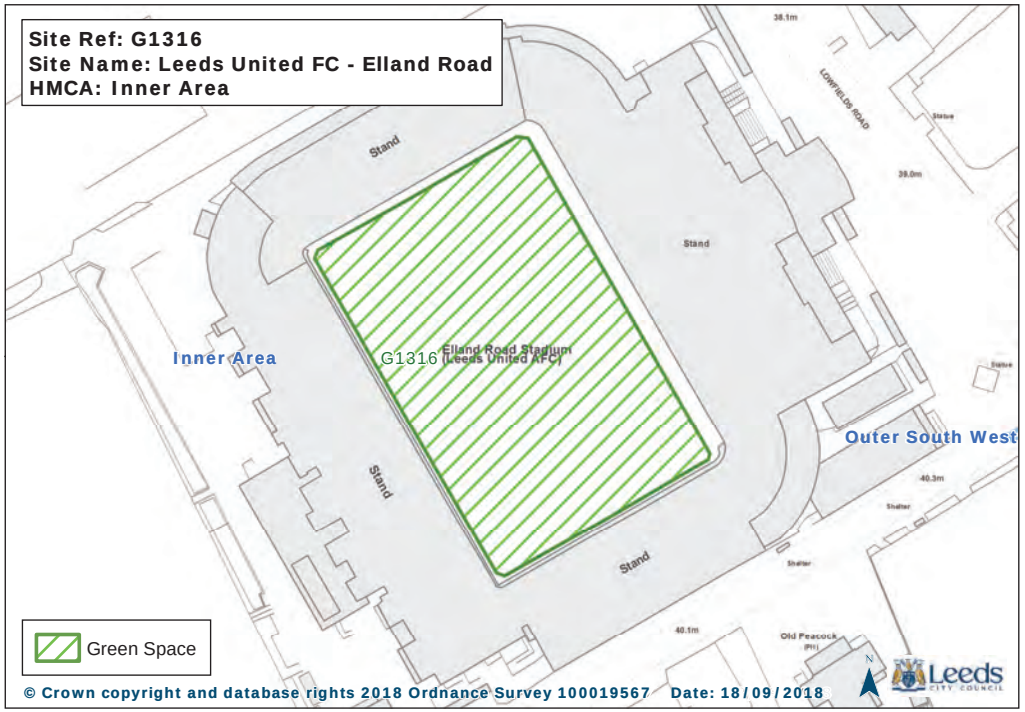
Site Ref: G1316
Site Name: Leeds United FC - Elland Road
HMCA: Inner Area
Stand
Stand
Stand
Stand
Inner Area
G1316
Elland Road Stadium (Leeds United AFC)
Outer South West
Old Peacock (PH)
Green Space
© Crown copyright and database rights 2018 Ordnance Survey 100019567 Date: 18/09/2018
Leeds

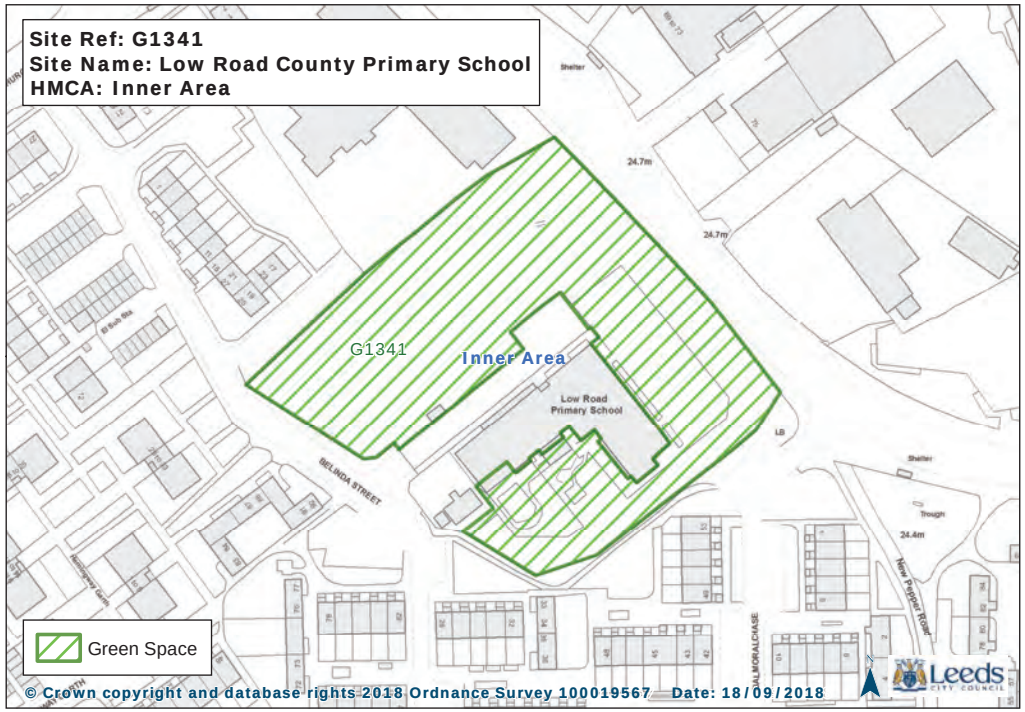
Site Ref: G1341
Site Name: Low Road County Primary School
HMCA: Inner Area
G1341
Inner Area
Low Road Primary School
BELINDA STREET
Green Space
© Crown copyright and database rights 2018 Ordnance Survey 100019567 Date: 18/09/2018
Leeds

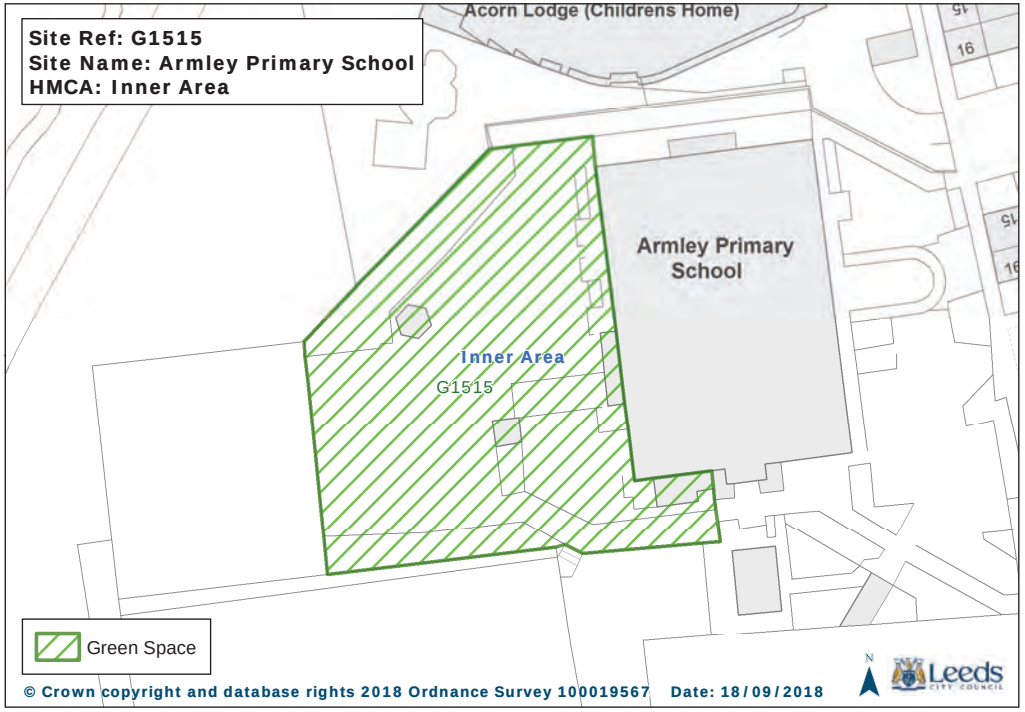
Site Ref: G1515
Site Name: Armley Primary School
HMCA: Inner Area
Acorn Lodge (Childrens Home)
Armley Primary School
Inner Area
G1515
Green Space
© Crown copyright and database rights 2018 Ordnance Survey 100019567
Date: 18/09/2018
Leeds

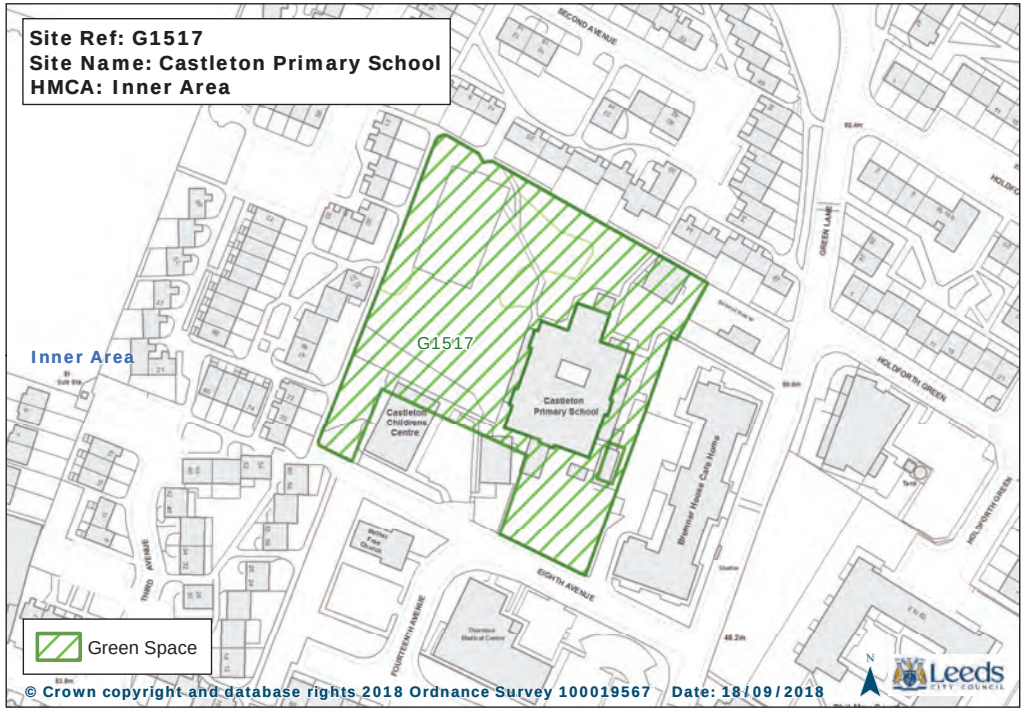
Site Ref: G1517
Site Name: Castleton Primary School
HMCA: Inner Area
Inner Area
G1517
Castleton Primary School
Castleton Childrens Centre
Green Space
© Crown copyright and database rights 2018 Ordnance Survey 100019567
Date: 18/09/2018
Leeds

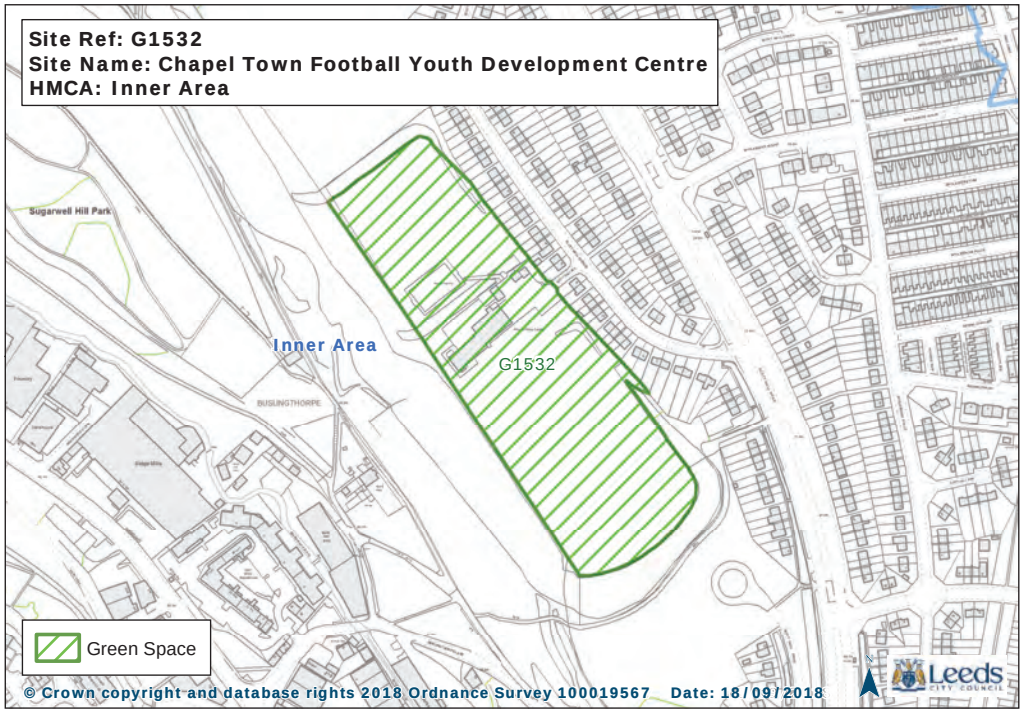
Site Ref: G1532
Site Name: Chapel Town Football Youth Development Centre
HMCA: Inner Area
Sugarwell Hill Park
Inner Area
G1532
Green Space
© Crown copyright and database rights 2018 Ordnance Survey 100019567
Date: 18/09/2018
Leeds

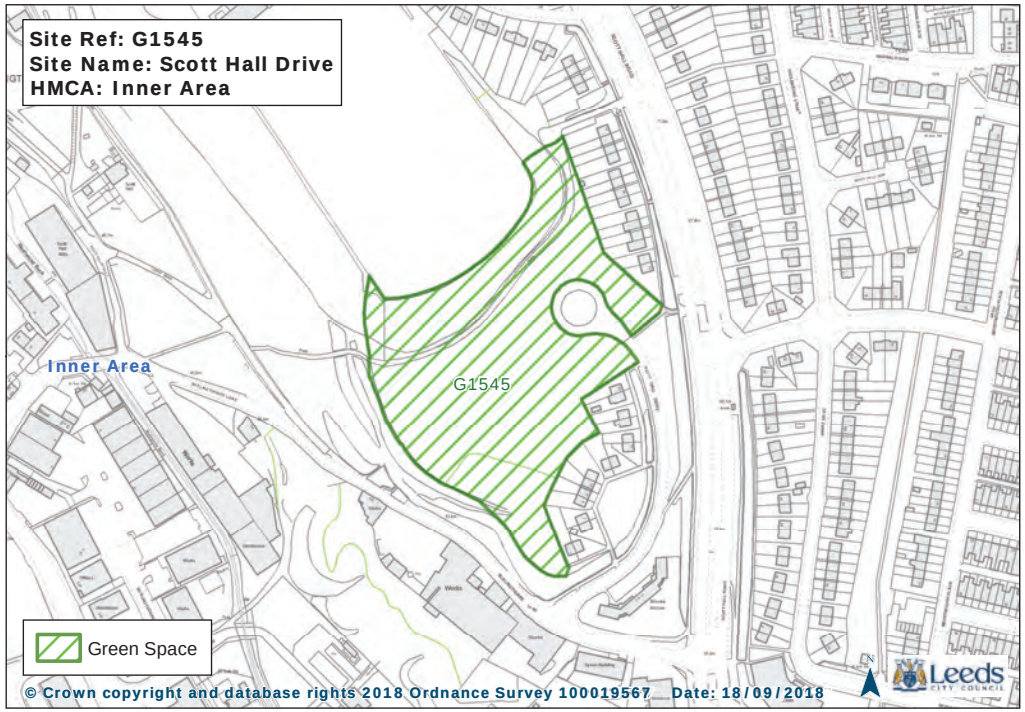
Site Ref: G1545
Site Name: Scott Hall Drive
HMCA: Inner Area
Inner Area
G1545
Green Space
© Crown copyright and database rights 2018 Ordnance Survey 100019567
Date: 18/09/2018
Leeds

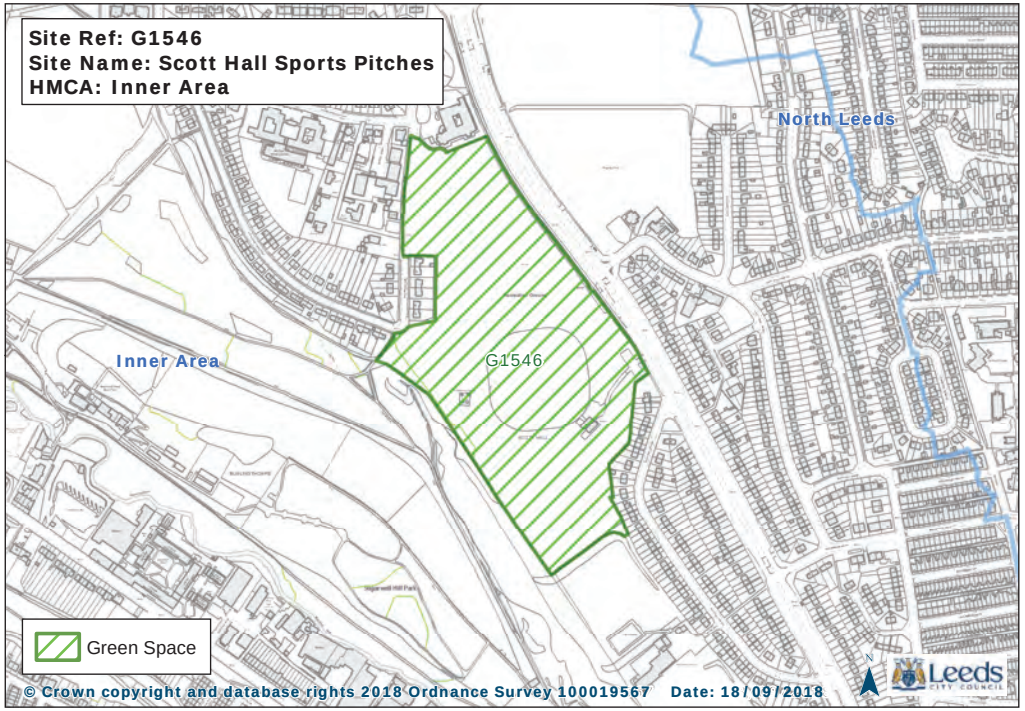
Site Ref: G1546
Site Name: Scott Hall Sports Pitches
HMCA: Inner Area
North Leeds
Inner Area
G1546
Green Space
© Crown copyright and database rights 2018 Ordnance Survey 100019567 Date: 18/09/2018
Leeds

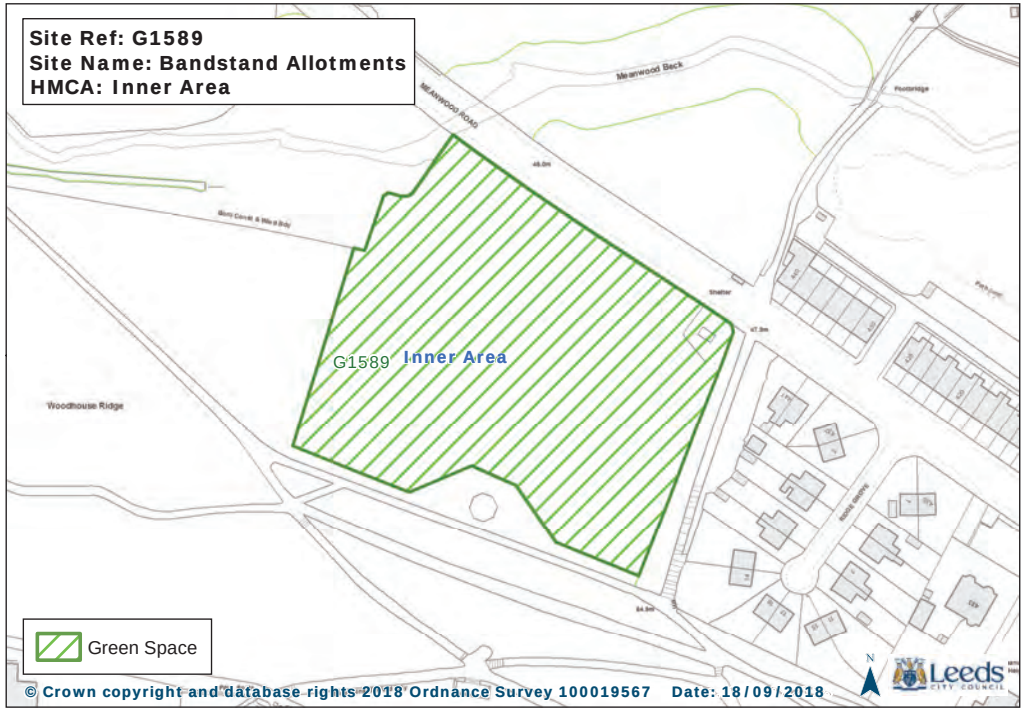
Site Ref: G1589
Site Name: Bandstand Allotments
HMCA: Inner Area
Meanwood Beck
MEANWOOD ROAD
G1589
Inner Area
Woodhouse Ridge
Green Space
© Crown copyright and database rights 2018 Ordnance Survey 100019567 Date: 18/09/2018
Leeds

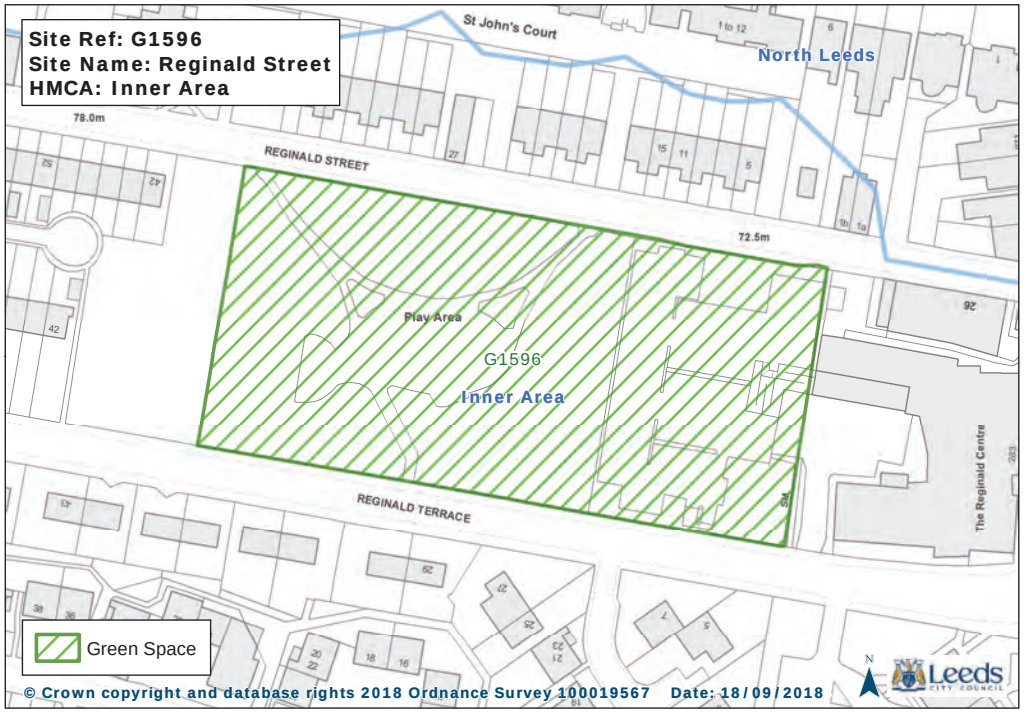
Site Ref: G1596
Site Name: Reginald Street
HMCA: Inner Area
St John's Court
North Leeds
78.0m
REGINALD STREET
72.5m
Play Area
G1596
Inner Area
REGINALD TERRACE
The Reginald Centre
Green Space
© Crown copyright and database rights 2018 Ordnance Survey 100019567 Date: 18/09/2018
Leeds

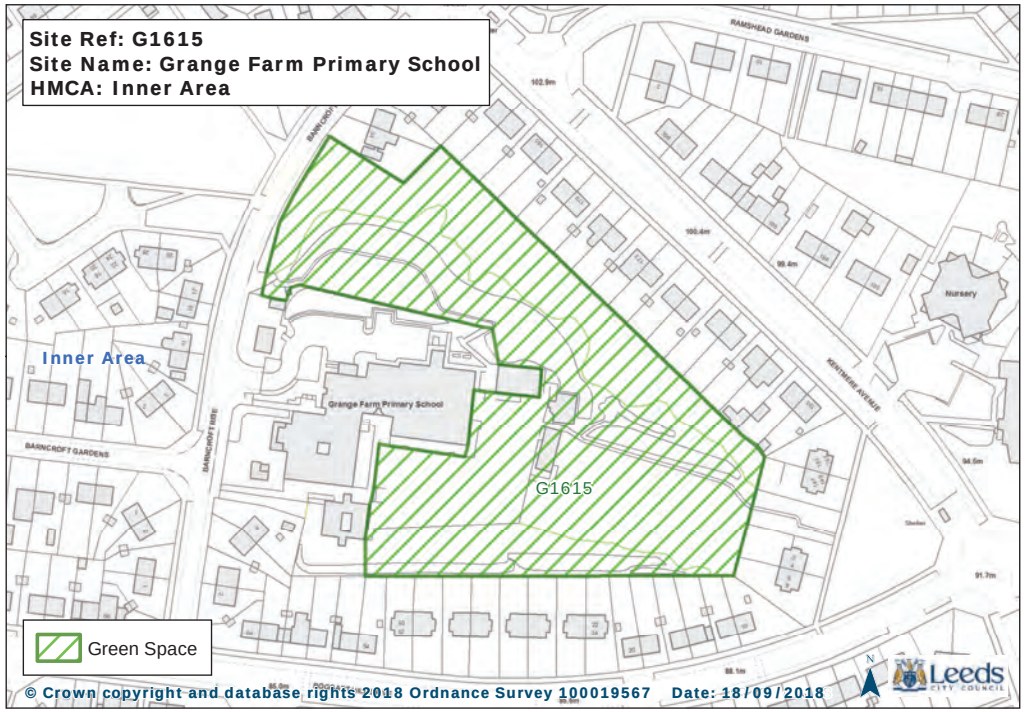
Site Ref: G1615
Site Name: Grange Farm Primary School
HMCA: Inner Area
RAMSHEAD GARDENS
Inner Area
Grange Farm Primary School
BARNCROFT GARDENS
G1615
Nursery
Green Space
© Crown copyright and database rights 2018 Ordnance Survey 100019567 Date: 18/09/2018
Leeds

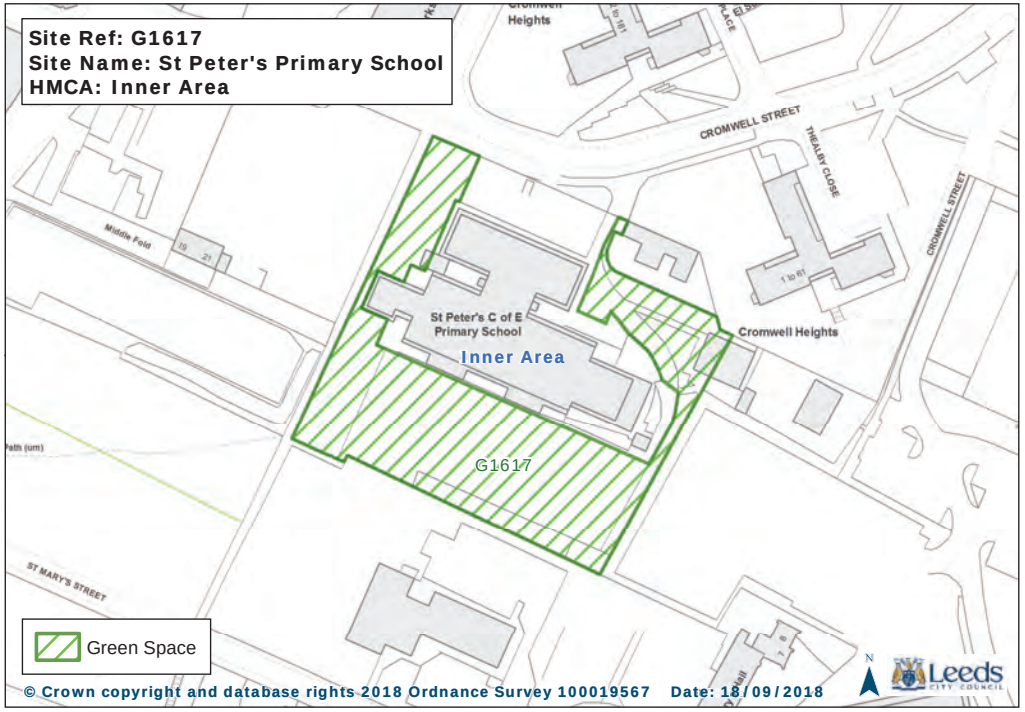
Site Ref: G1617
Site Name: St Peter's Primary School
HMCA: Inner Area
Heights
CROMWELL STREET
THEALBY CLOSE
CROMWELL STREET
Middle Fold
St Peter's C of E
Primary School
Inner Area
Cromwell Heights
G1617
ST MARY'S STREET
Green Space
© Crown copyright and database rights 2018 Ordnance Survey 100019567 Date: 18/09/2018
Leeds

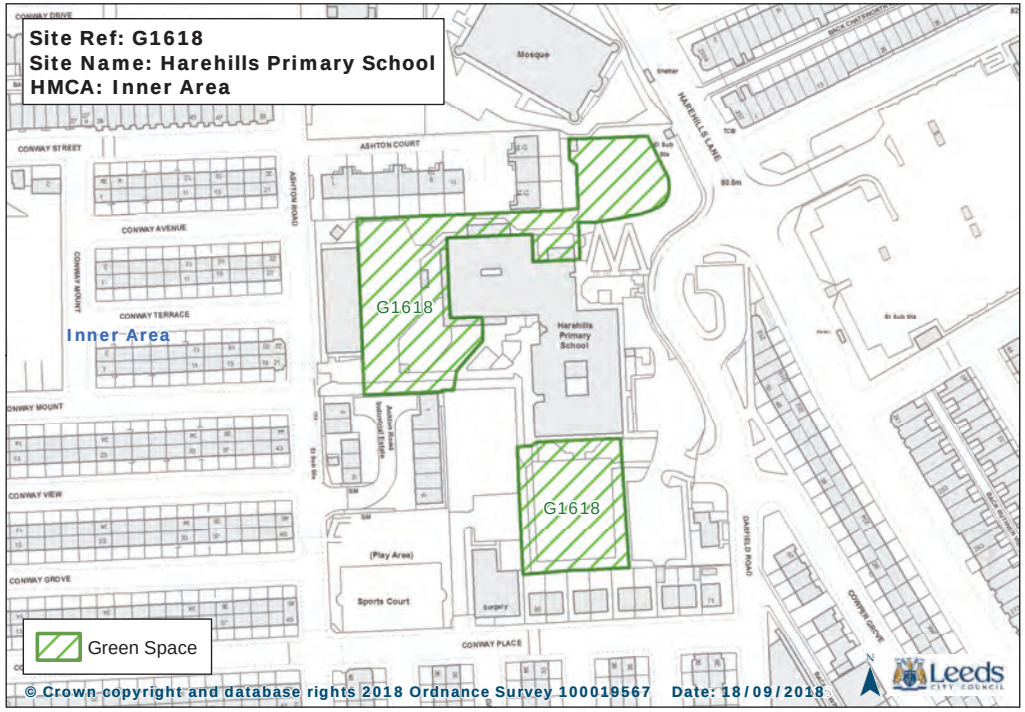
Site Ref: G1618
Site Name: Harehills Primary School
HMCA: Inner Area
Mosque
CONWAY DRIVE
CONWAY STREET
ASHTON COURT
HAREHILLS LANE
CONWAY AVENUE
ASHTON ROAD
CONWAY MOUNT
CONWAY TERRACE
G1618
Inner Area
Harehills Primary School
CONWAY VIEW
G1618
(Play Area)
Sports Court
CONWAY GROVE
DAMFIELD ROAD
CONWAY PLACE
Green Space
© Crown copyright and database rights 2018 Ordnance Survey 100019567 Date: 18/09/2018
Leeds

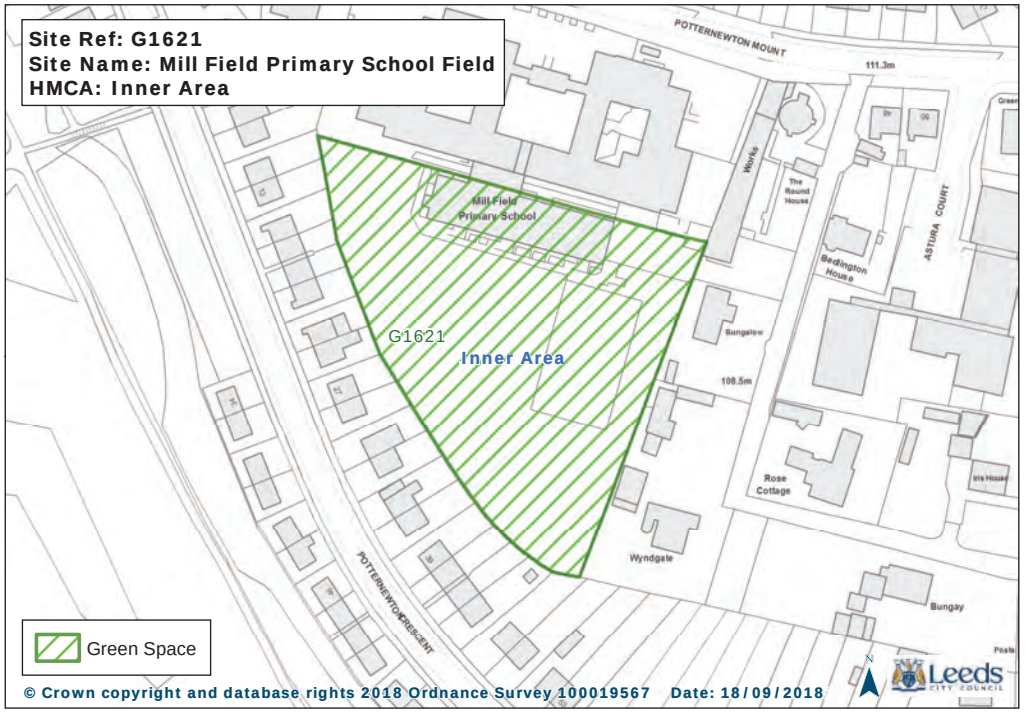
Site Ref: G1621
Site Name: Mill Field Primary School Field
HMCA: Inner Area
POTTERNEWTON MOUNT
111.3m
Mill Field
Primary School
Works
The Round House
ASTURA COURT
Bedlington House
G1621
Inner Area
Bungalow
108.5m
Rose Cottage
Wyndgate
Bungay
POTTERNEWTON CRESCENT
Green Space
© Crown copyright and database rights 2018 Ordnance Survey 100019567 Date: 18/09/2018
Leeds

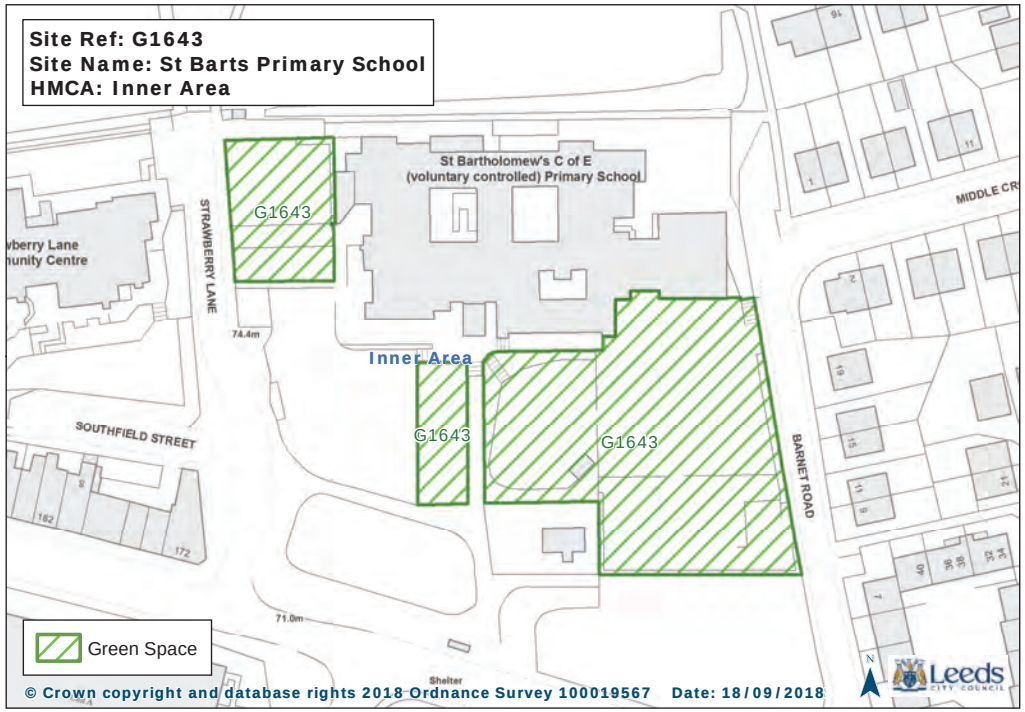
Site Ref: G1643
Site Name: St Barts Primary School
HMCA: Inner Area
St Bartholomew's C of E
(voluntary controlled) Primary School
G1643
STRAWBERRY LANE
74.4m
Inner Area
G1643
G1643
SOUTHFIELD STREET
BARNET ROAD
71.0m
Green Space
© Crown copyright and database rights 2018 Ordnance Survey 100019567 Date: 18/09/2018
Leeds

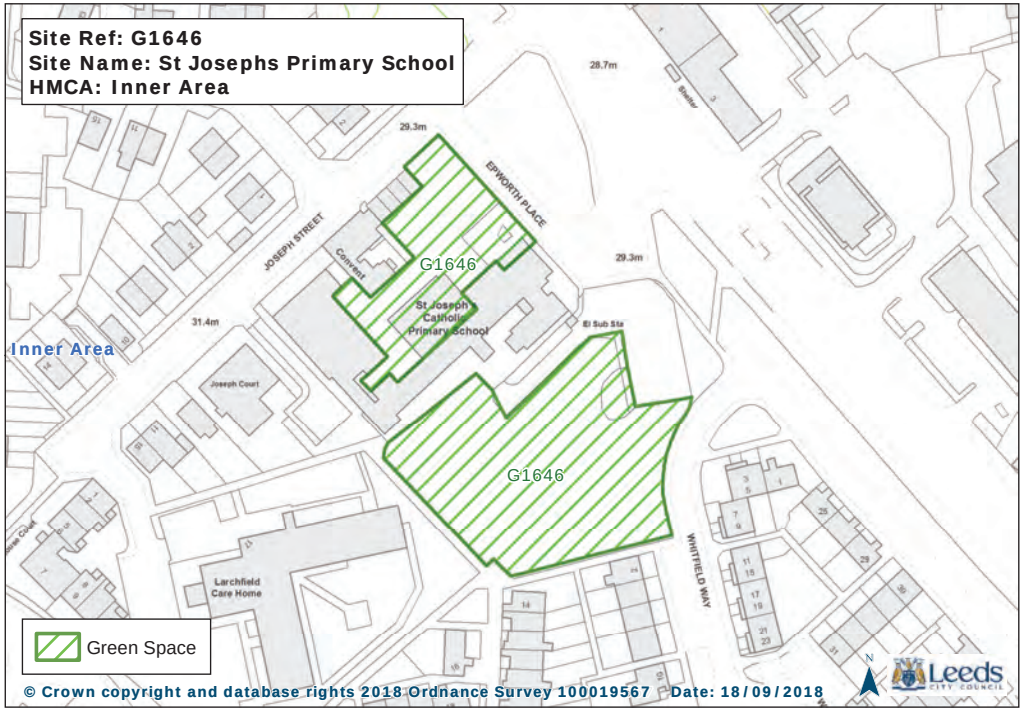
Site Ref: G1646
Site Name: St Josephs Primary School
HMCA: Inner Area
G1646
G1646
Inner Area
St Joseph's Catholic Primary School
Convent
JOSEPH STREET
EPWORTH PLACE
WHITFIELD WAY
Joseph Court
Larchfield Care Home
Green Space
© Crown copyright and database rights 2018 Ordnance Survey 100019567 Date: 18/09/2018

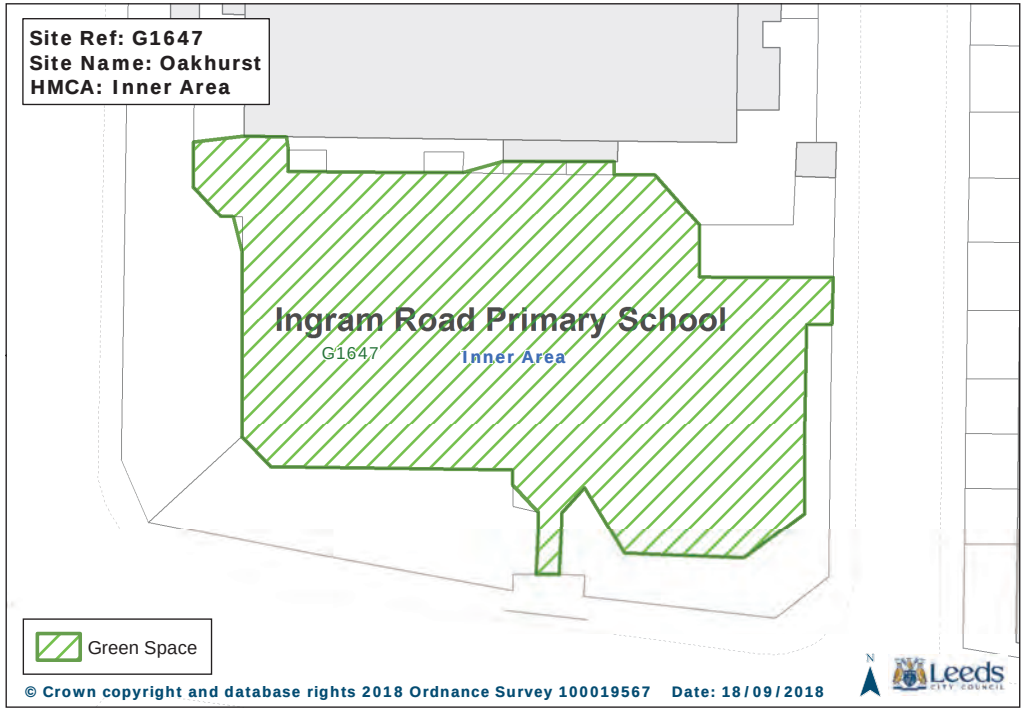
Site Ref: G1647
Site Name: Oakhurst
HMCA: Inner Area
Ingram Road Primary School
G1647
Inner Area
Green Space
© Crown copyright and database rights 2018 Ordnance Survey 100019567 Date: 18/09/2018

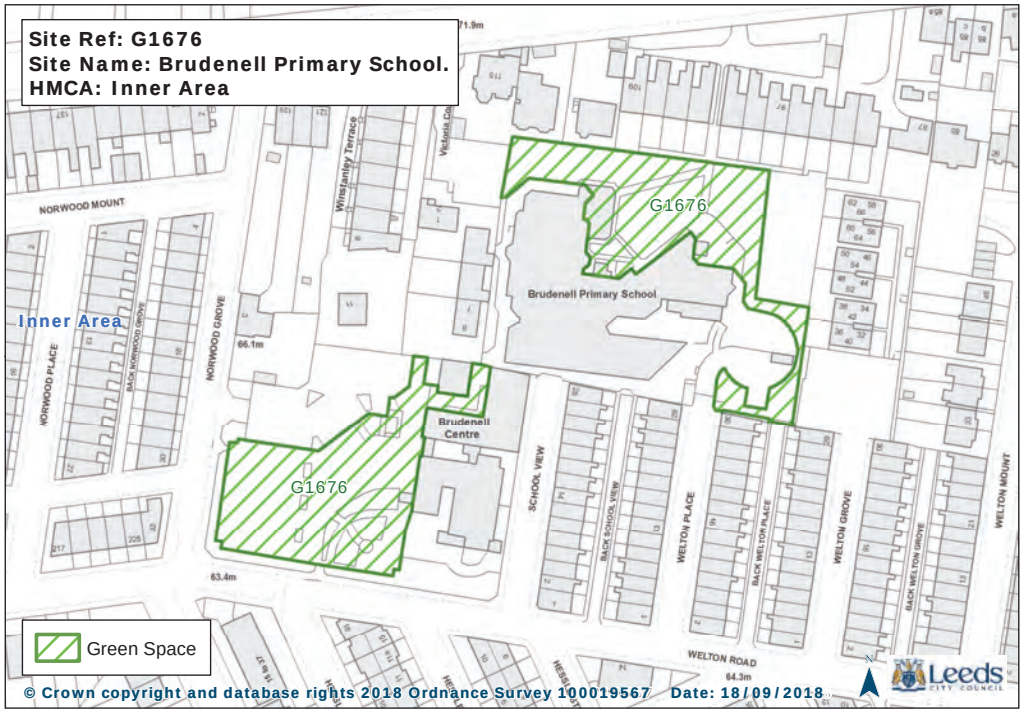
Site Ref: G1676
Site Name: Brudenell Primary School.
HMCA: Inner Area
G1676
G1676
Inner Area
Brudenell Primary School
Brudenell Centre
NORWOOD MOUNT
NORWOOD GROVE
NORWOOD PLACE
SCHOOL VIEW
WELTON PLACE
WELTON GROVE
WELTON MOUNT
WELTON ROAD
Green Space
© Crown copyright and database rights 2018 Ordnance Survey 100019567 Date: 18/09/2018

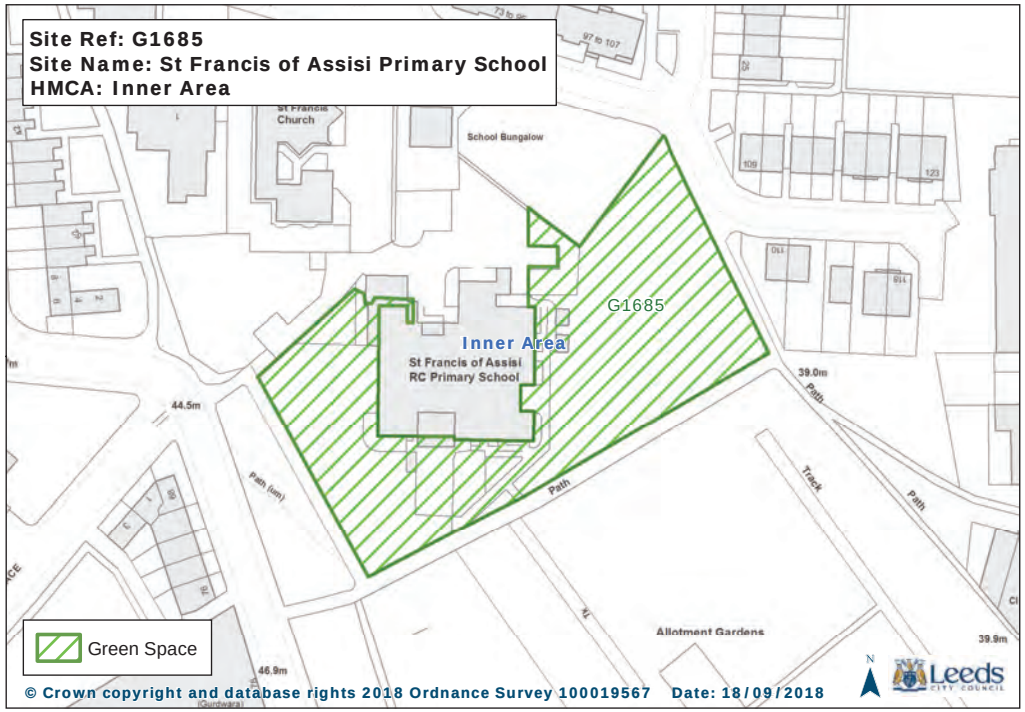
Site Ref: G1685
Site Name: St Francis of Assisi Primary School
HMCA: Inner Area
G1685
Inner Area
St Francis of Assisi RC Primary School
St Francis Church
School Bungalow
Allotment Gardens
Path
Track
Green Space
© Crown copyright and database rights 2018 Ordnance Survey 100019567 Date: 18/09/2018

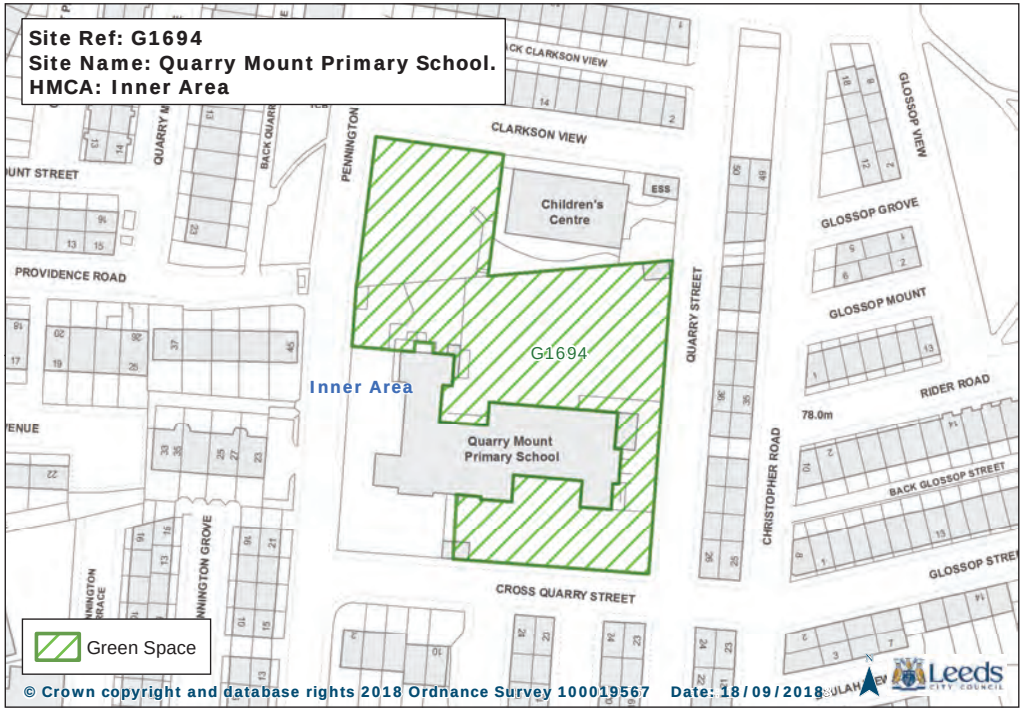
Site Ref: G1694
Site Name: Quarry Mount Primary School.
HMCA: Inner Area
CLARKSON VIEW
Children's Centre
PROVIDENCE ROAD
QUARRY STREET
GLOSSOP VIEW
GLOSSOP GROVE
GLOSSOP MOUNT
RIDER ROAD
BACK GLOSSOP STREET
CHRISTOPHER ROAD
CROSS QUARRY STREET
PENNINGTON GROVE
G1694
Inner Area
Quarry Mount Primary School
78.0m
Green Space
© Crown copyright and database rights 2018 Ordnance Survey 100019567 Date: 18/09/2018
Leeds

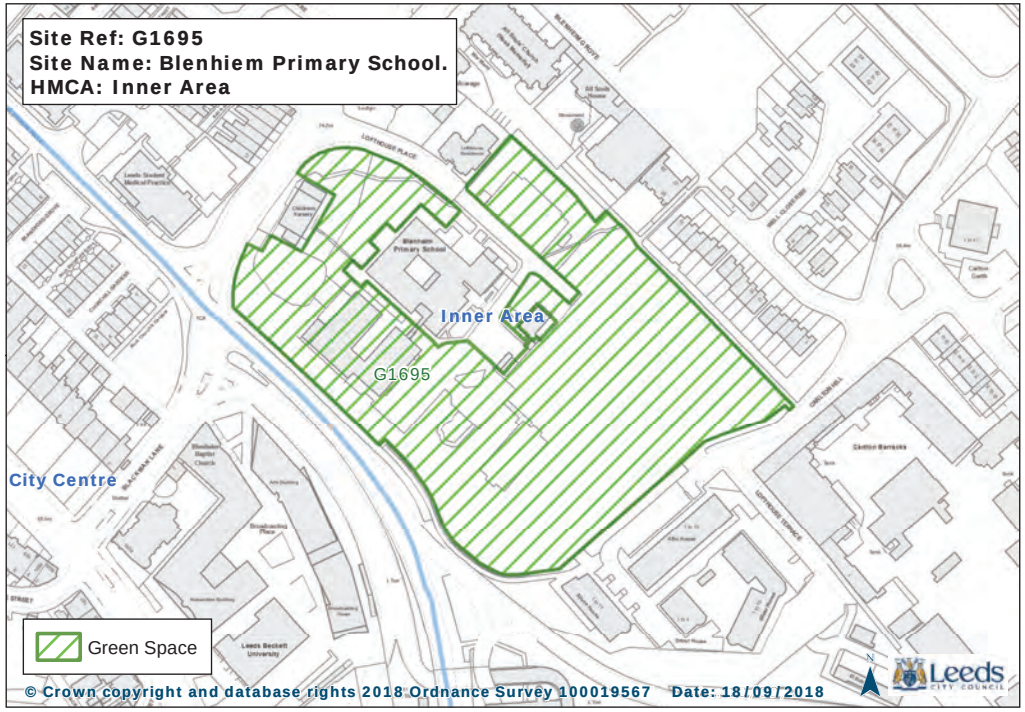
Site Ref: G1695
Site Name: Blenhiem Primary School.
HMCA: Inner Area
Inner Area
G1695
City Centre
Green Space
© Crown copyright and database rights 2018 Ordnance Survey 100019567 Date: 18/09/2018
Leeds

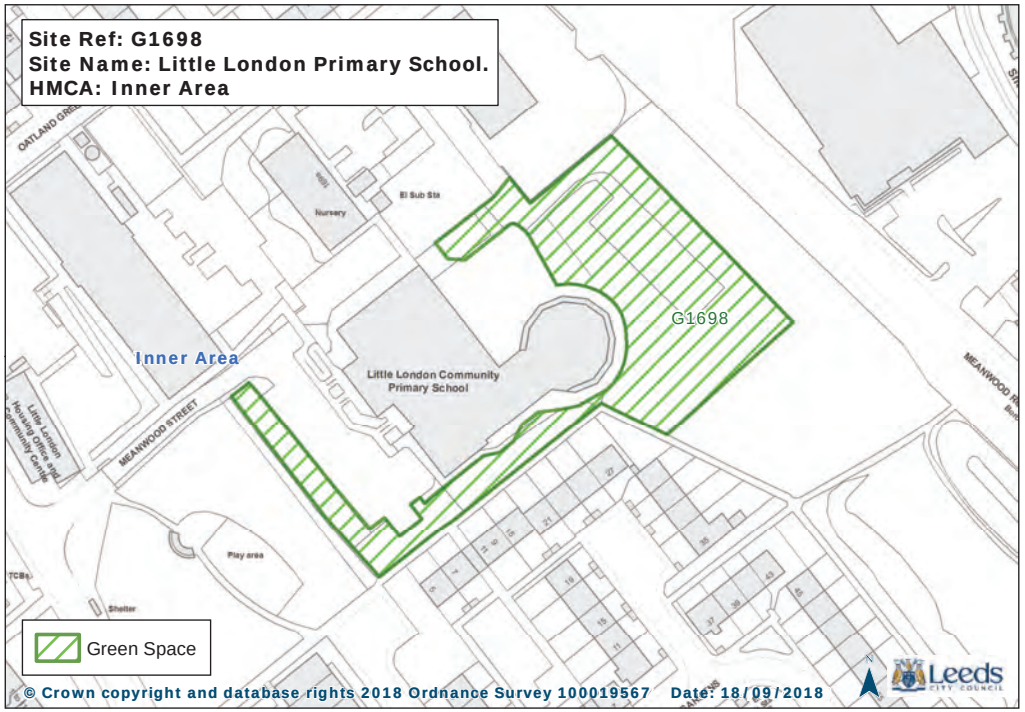
Site Ref: G1698
Site Name: Little London Primary School.
HMCA: Inner Area
Inner Area
G1698
Little London Community Primary School
MEANWOOD STREET
Play area
Green Space
© Crown copyright and database rights 2018 Ordnance Survey 100019567 Date: 18/09/2018
Leeds

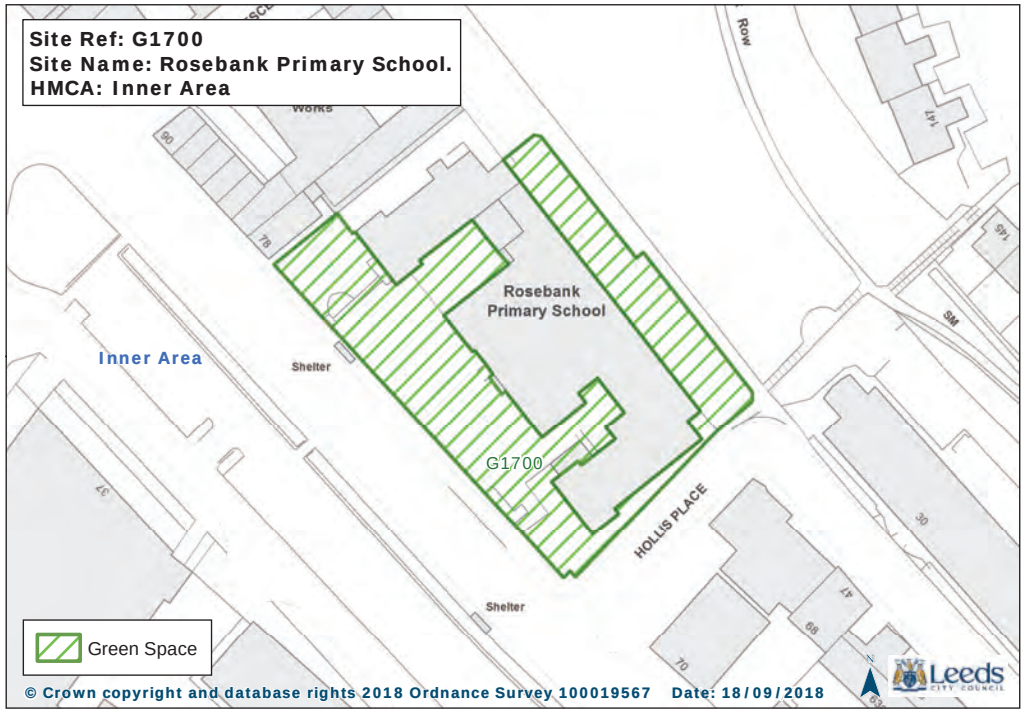
Site Ref: G1700
Site Name: Rosebank Primary School.
HMCA: Inner Area
Rosebank Primary School
Inner Area
G1700
HOLLIS PLACE
Shelter
Green Space
© Crown copyright and database rights 2018 Ordnance Survey 100019567 Date: 18/09/2018
Leeds

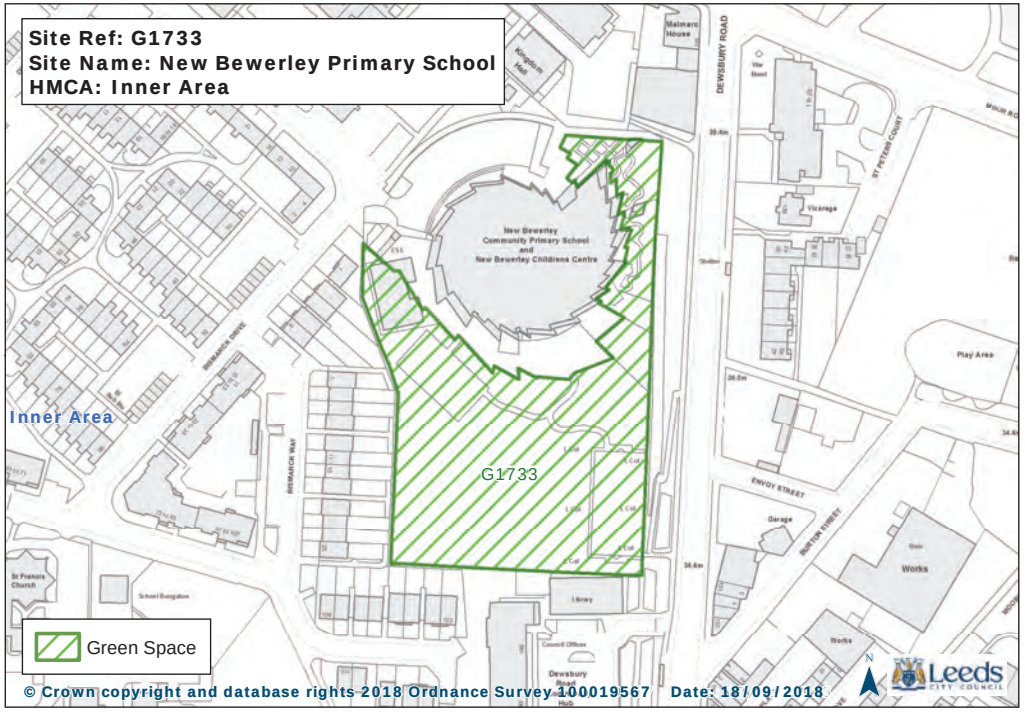
Site Ref: G1733
Site Name: New Bewerley Primary School
HMCA: Inner Area
Inner Area
G1733
DEWSBURY ROAD
ENVOY STREET
BURTON STREET
Green Space
© Crown copyright and database rights 2018 Ordnance Survey 100019567 Date: 18/09/2018
Leeds

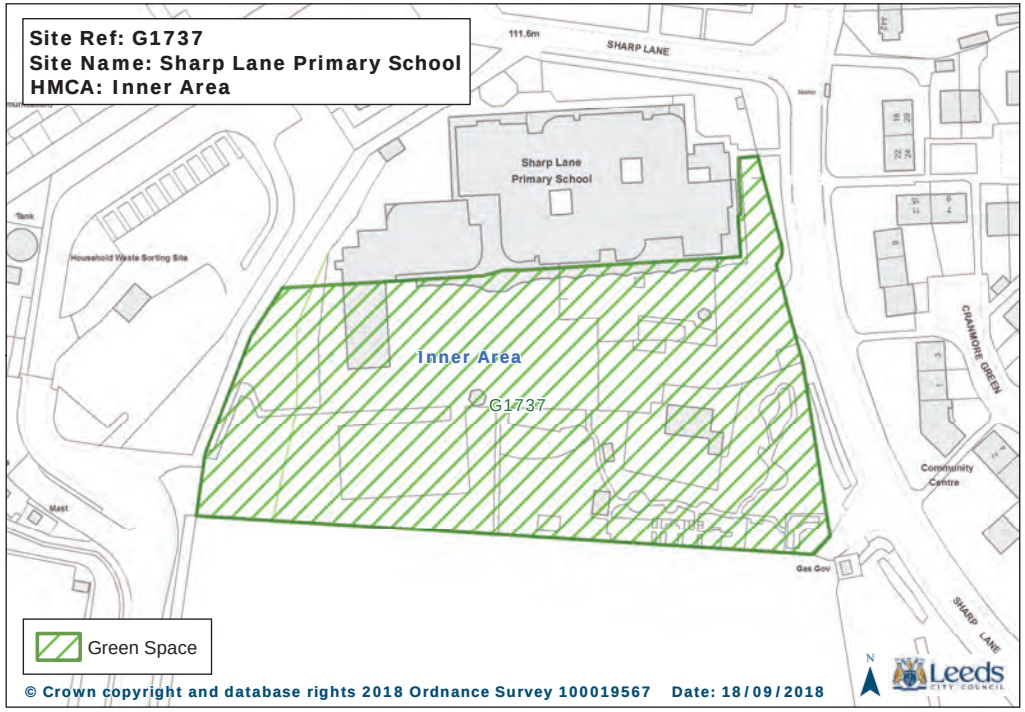
Site Ref: G1737
Site Name: Sharp Lane Primary School
HMCA: Inner Area
SHARP LANE
Sharp Lane Primary School
Inner Area
G1737
CRAMMORE GREEN
Community Centre
Green Space
© Crown copyright and database rights 2018 Ordnance Survey 100019567 Date: 18/09/2018
Leeds

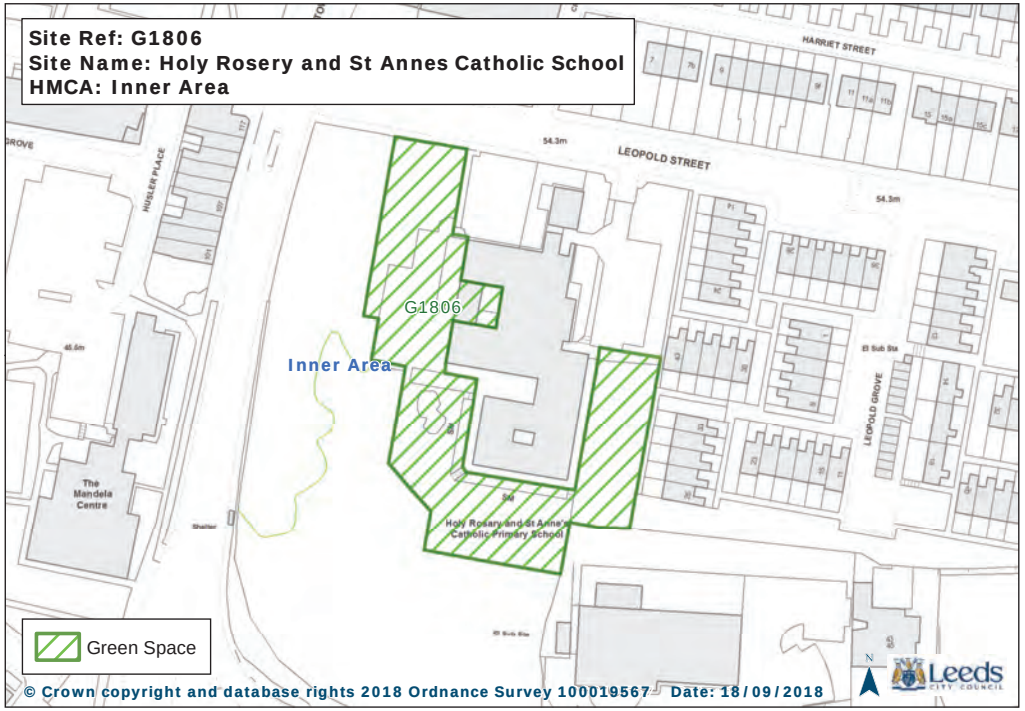
Site Ref: G1806
Site Name: Holy Rosery and St Annes Catholic School
HMCA: Inner Area
HARRIET STREET
LEOPOLD STREET
LEOPOLD GROVE
HUSLER PLACE
G1806
Inner Area
The Mandela Centre
Holy Rosary and St Anne's Catholic Primary School
Green Space
© Crown copyright and database rights 2018 Ordnance Survey 100019567 Date: 18/09/2018
Leeds

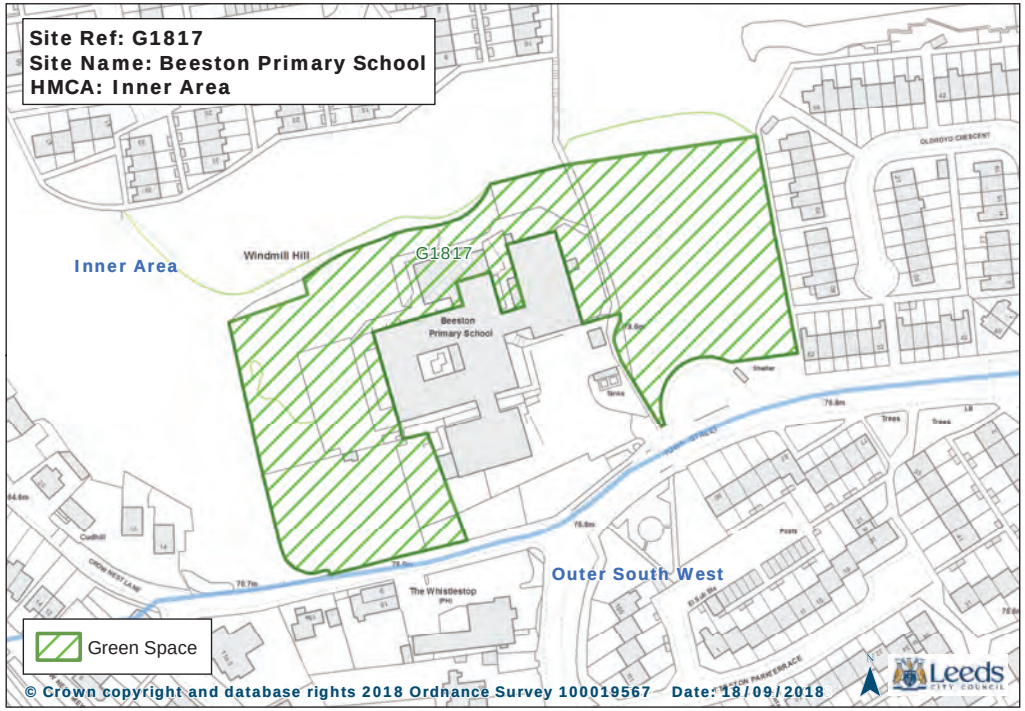
Site Ref: G1817
Site Name: Beeston Primary School
HMCA: Inner Area
Inner Area
Windmill Hill
G1817
Beeston Primary School
Outer South West
The Whistlestop
Green Space
© Crown copyright and database rights 2018 Ordnance Survey 100019567 Date: 18/09/2018
Leeds

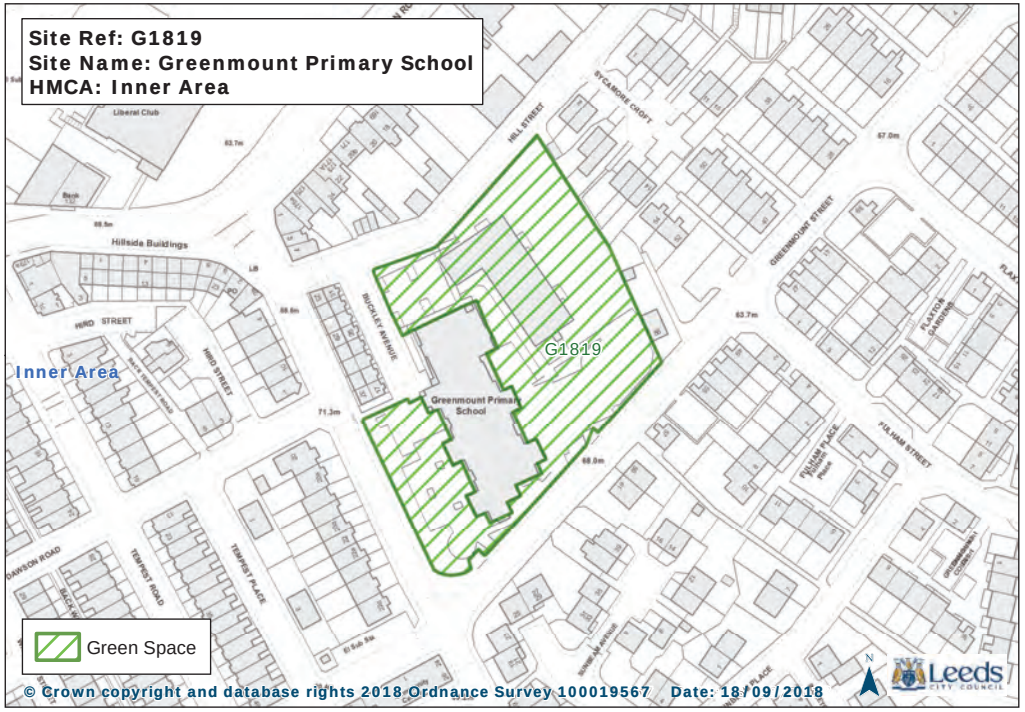
Site Ref: G1819
Site Name: Greenmount Primary School
HMCA: Inner Area
Inner Area
G1819
Green Space
© Crown copyright and database rights 2018 Ordnance Survey 100019567 Date: 18/09/2018

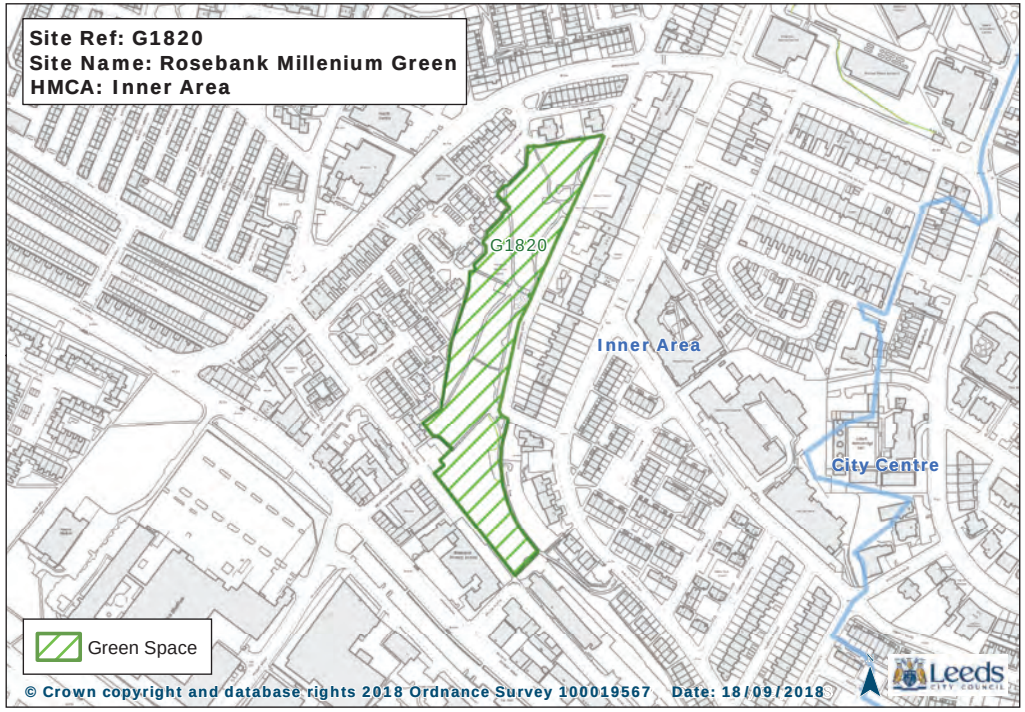
Site Ref: G1820
Site Name: Rosebank Millenium Green
HMCA: Inner Area
G1820
Inner Area
City Centre
Green Space
© Crown copyright and database rights 2018 Ordnance Survey 100019567 Date: 18/09/2018

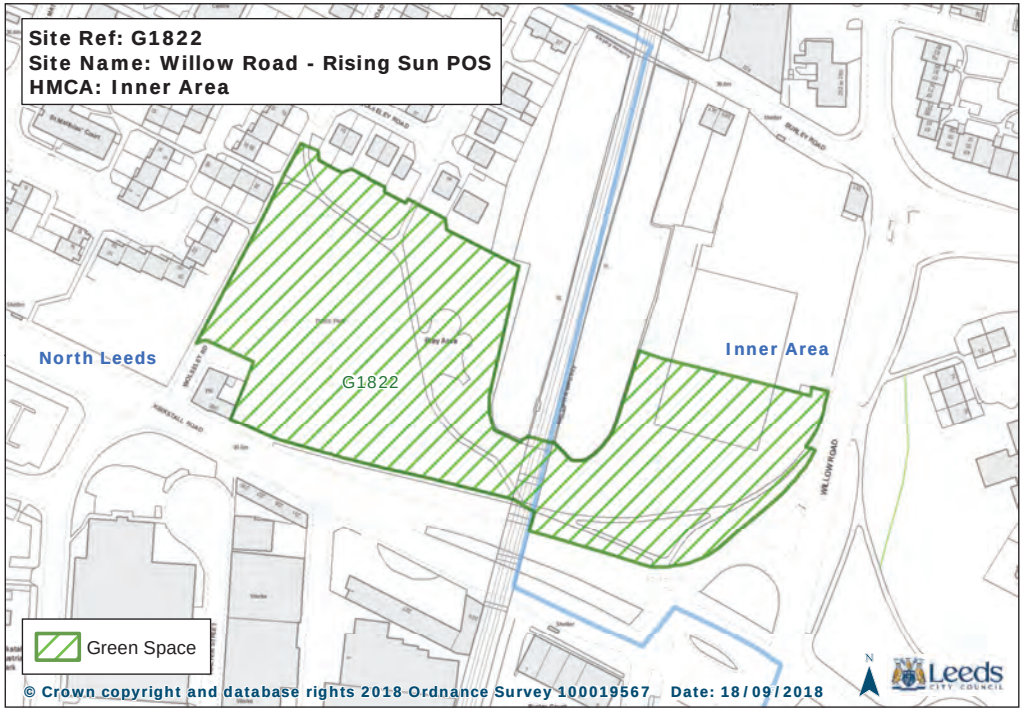
Site Ref: G1822
Site Name: Willow Road - Rising Sun POS
HMCA: Inner Area
North Leeds
Inner Area
G1822
Green Space
© Crown copyright and database rights 2018 Ordnance Survey 100019567 Date: 18/09/2018

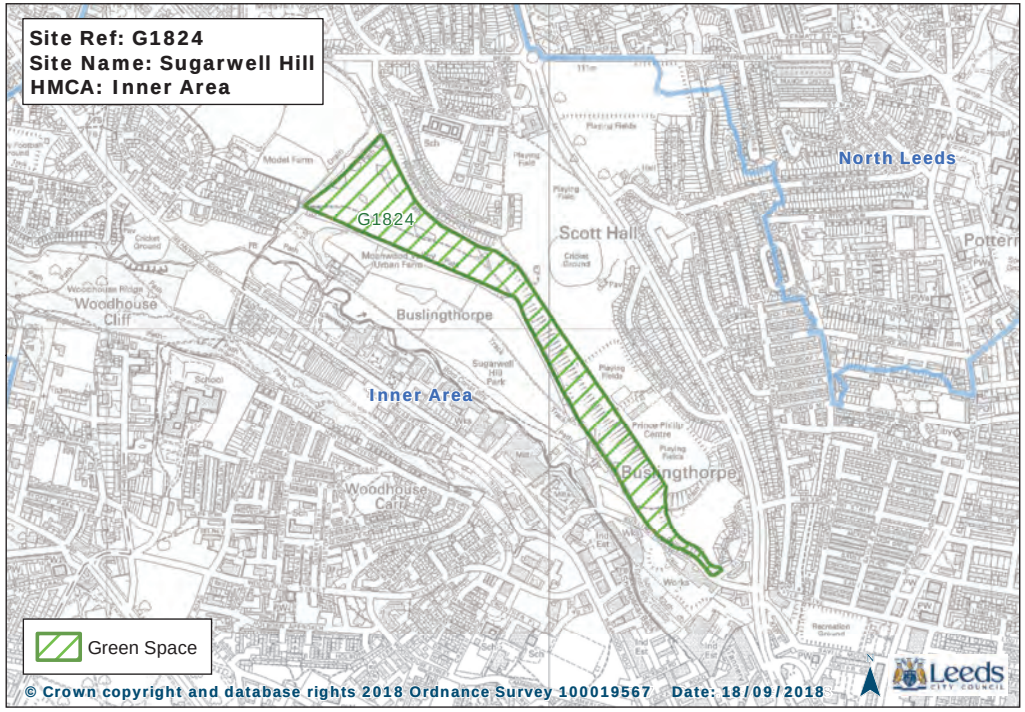
Site Ref: G1824
Site Name: Sugarwell Hill
HMCA: Inner Area
North Leeds
G1824
Scott Hall
Buslingthorpe
Inner Area
Green Space
© Crown copyright and database rights 2018 Ordnance Survey 100019567 Date: 18/09/2018

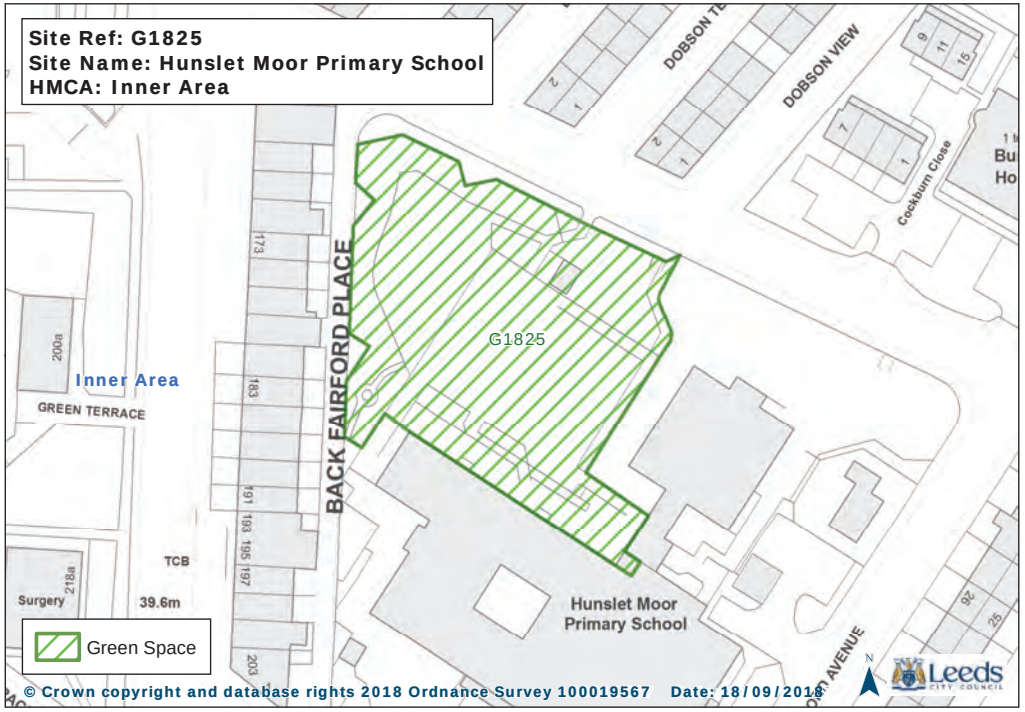
Site Ref: G1825
Site Name: Hunslet Moor Primary School
HMCA: Inner Area
DOBSON VIEW
Cockburn Close
BACK FAIRFORD PLACE
G1825
Inner Area
GREEN TERRACE
TCB
Surgery
39.6m
Hunslet Moor
Primary School
Green Space
© Crown copyright and database rights 2018 Ordnance Survey 100019567 Date: 18/09/2018
Leeds

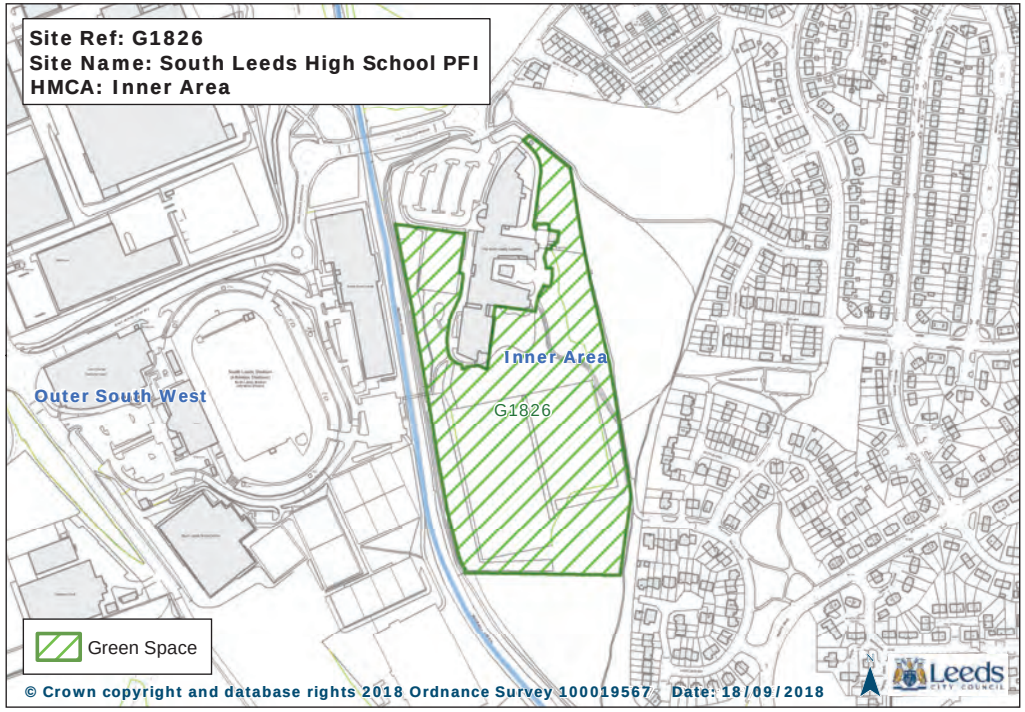
Site Ref: G1826
Site Name: South Leeds High School PFI
HMCA: Inner Area
Inner Area
G1826
Outer South West
Green Space
© Crown copyright and database rights 2018 Ordnance Survey 100019567 Date: 18/09/2018
Leeds

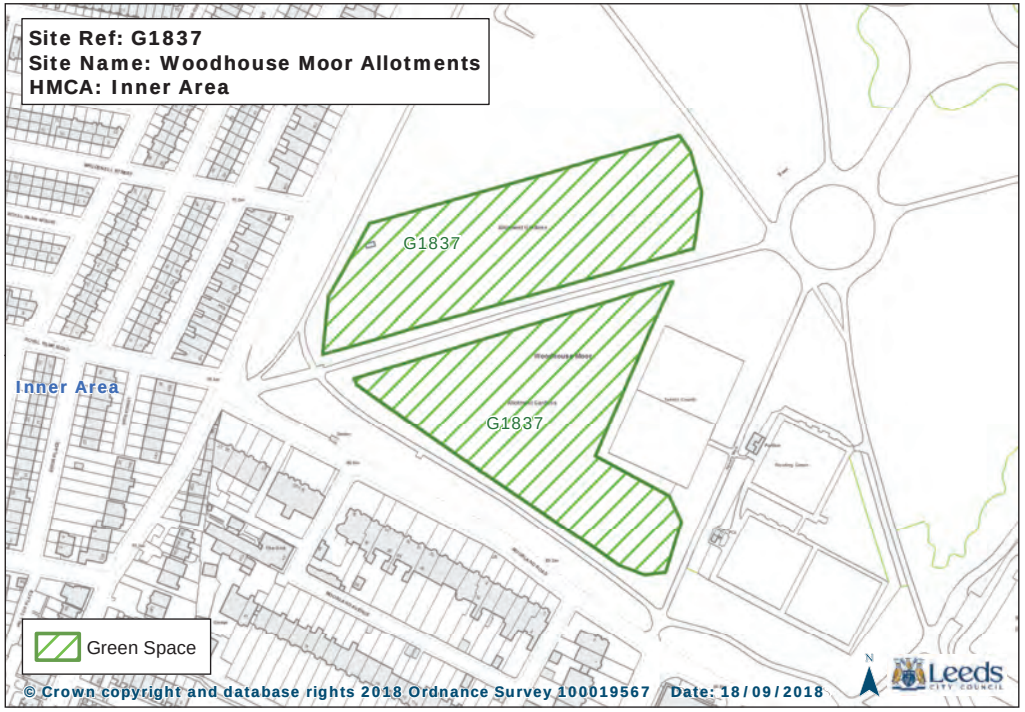
Site Ref: G1837
Site Name: Woodhouse Moor Allotments
HMCA: Inner Area
G1837
G1837
Inner Area
Green Space
© Crown copyright and database rights 2018 Ordnance Survey 100019567 Date: 18/09/2018
Leeds

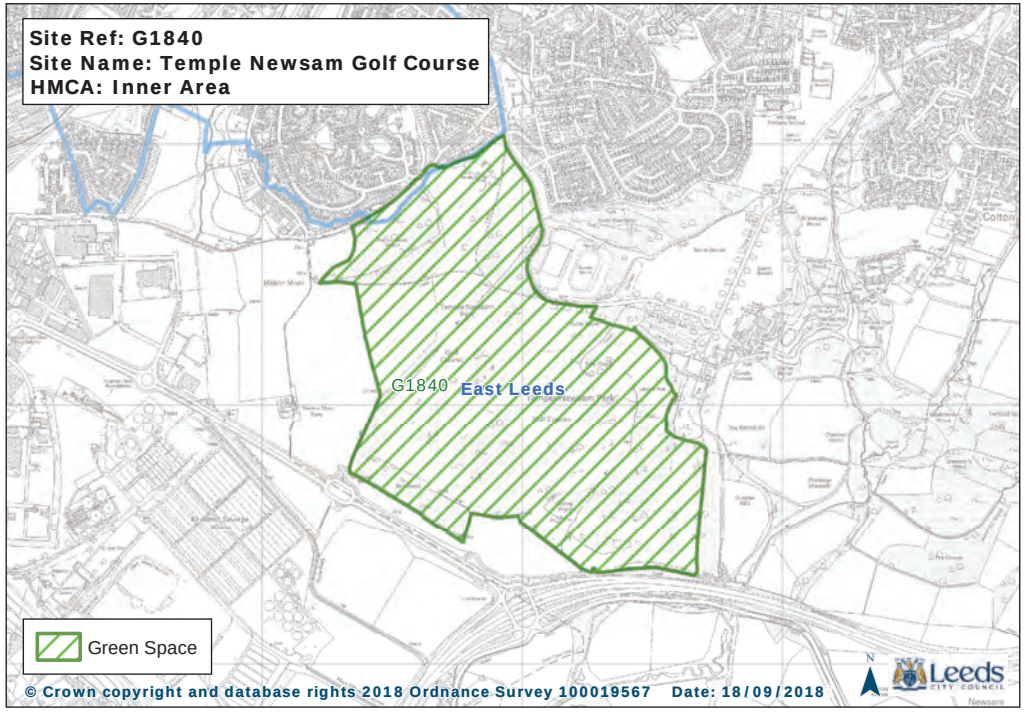
Site Ref: G1840
Site Name: Temple Newsam Golf Course
HMCA: Inner Area
G1840
East Leeds
Green Space
© Crown copyright and database rights 2018 Ordnance Survey 100019567 Date: 18/09/2018
Leeds

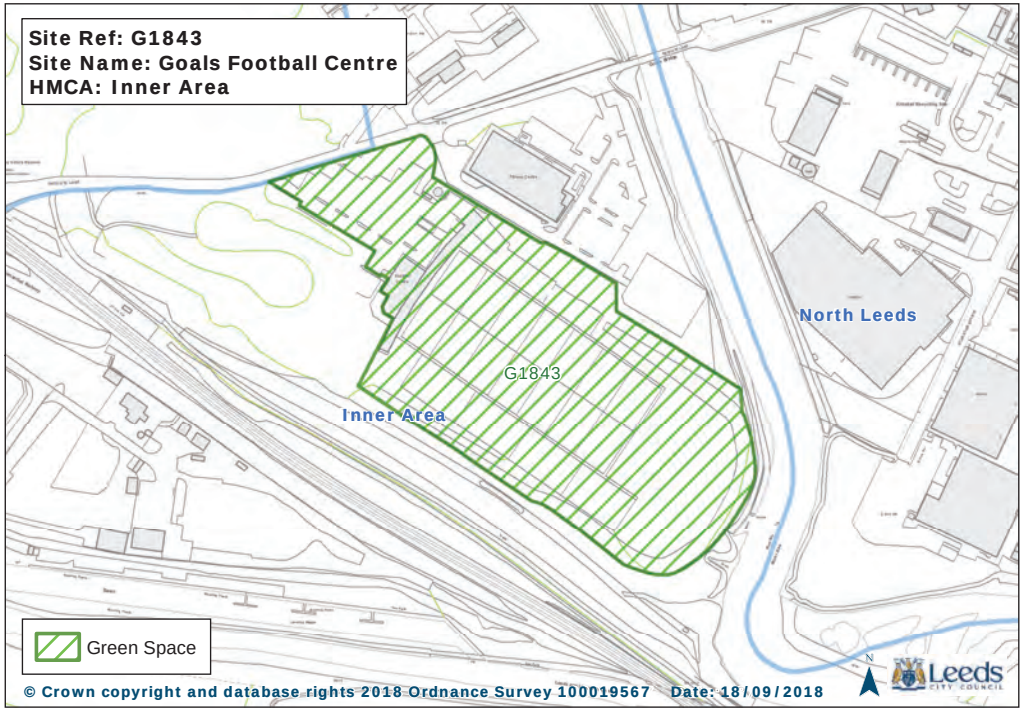
Site Ref: G1843
Site Name: Goals Football Centre
HMCA: Inner Area
North Leeds
G1843
Inner Area
Green Space
© Crown copyright and database rights 2018 Ordnance Survey 100019567
Date: 18/09/2018
Leeds

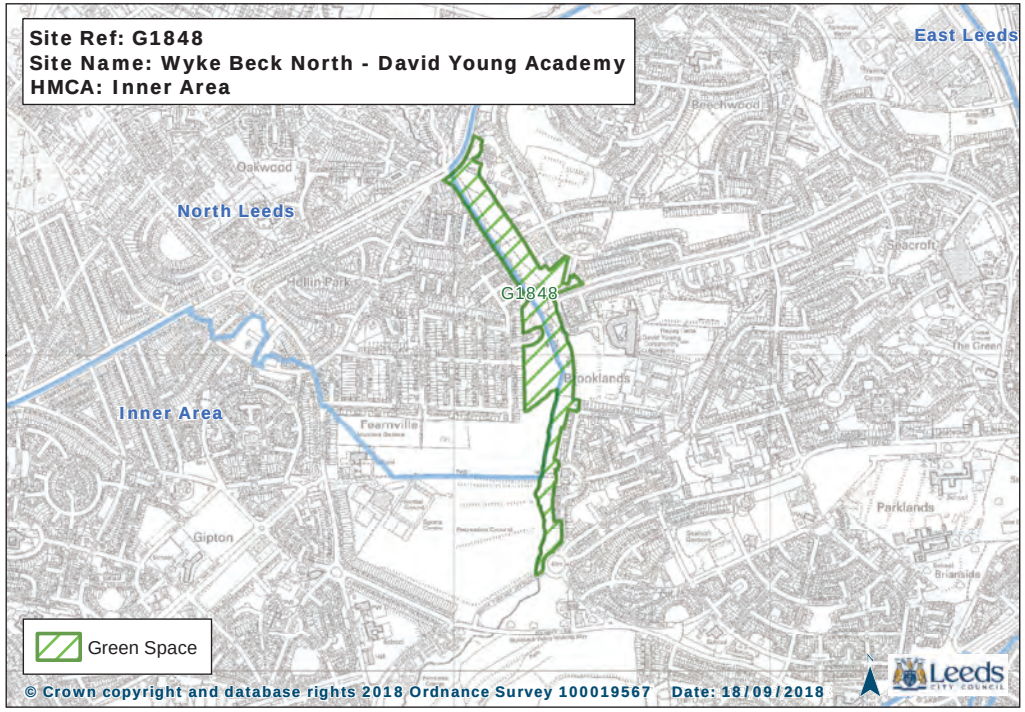
Site Ref: G1848
Site Name: Wyke Beck North - David Young Academy
HMCA: Inner Area
East Leeds
North Leeds
Oakwood
Beechwood
Seacroft
G1848
Brooklands
Inner Area
Fearnville
Gipton
Parklands
Green Space
© Crown copyright and database rights 2018 Ordnance Survey 100019567
Date: 18/09/2018
Leeds

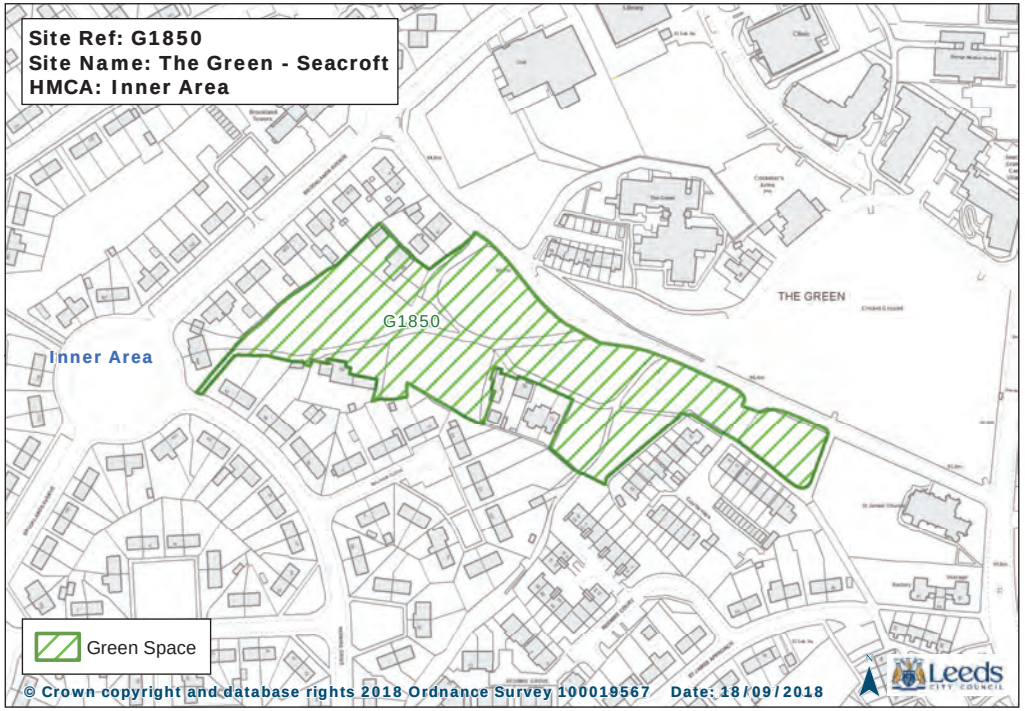
Site Ref: G1850
Site Name: The Green - Seacroft
HMCA: Inner Area
THE GREEN
G1850
Inner Area
Green Space
© Crown copyright and database rights 2018 Ordnance Survey 100019567
Date: 18/09/2018
Leeds

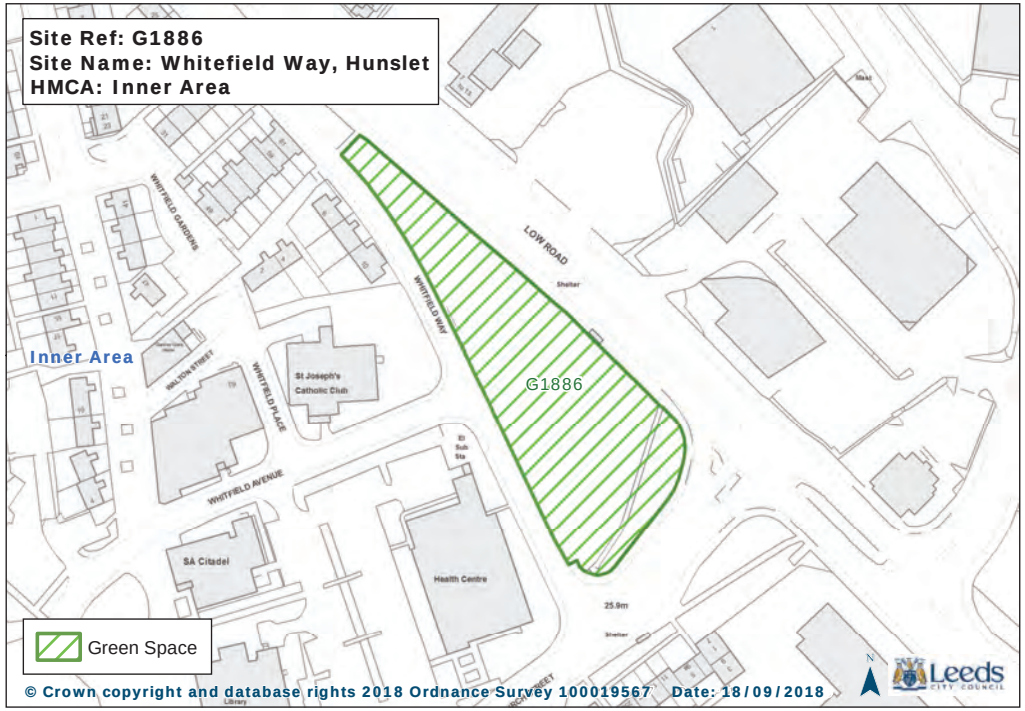
Site Ref: G1886
Site Name: Whitefield Way, Hunslet
HMCA: Inner Area
LOW ROAD
WHITFIELD GARDENS
WHITFIELD WAY
WHITFIELD PLACE
WHITFIELD AVENUE
St Joseph's Catholic Club
SA Citadel
Health Centre
G1886
Inner Area
Green Space
© Crown copyright and database rights 2018 Ordnance Survey 100019567
Date: 18/09/2018
Leeds

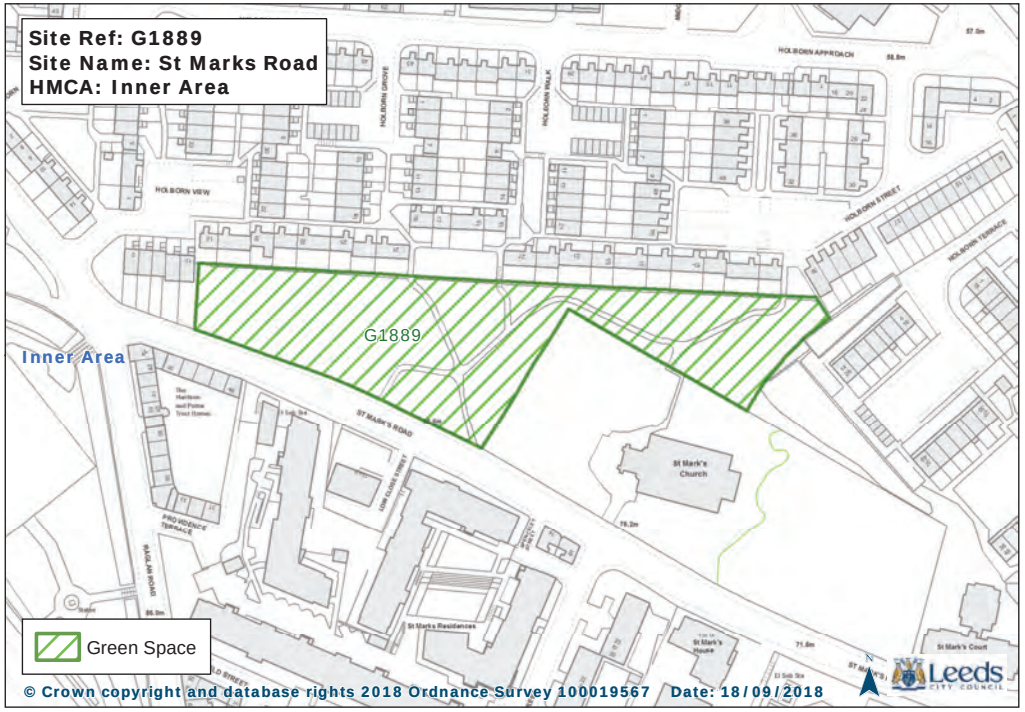
Site Ref: G1889
Site Name: St Marks Road
HMCA: Inner Area
G1889
Inner Area
Green Space
© Crown copyright and database rights 2018 Ordnance Survey 100019567 Date: 18/09/2018

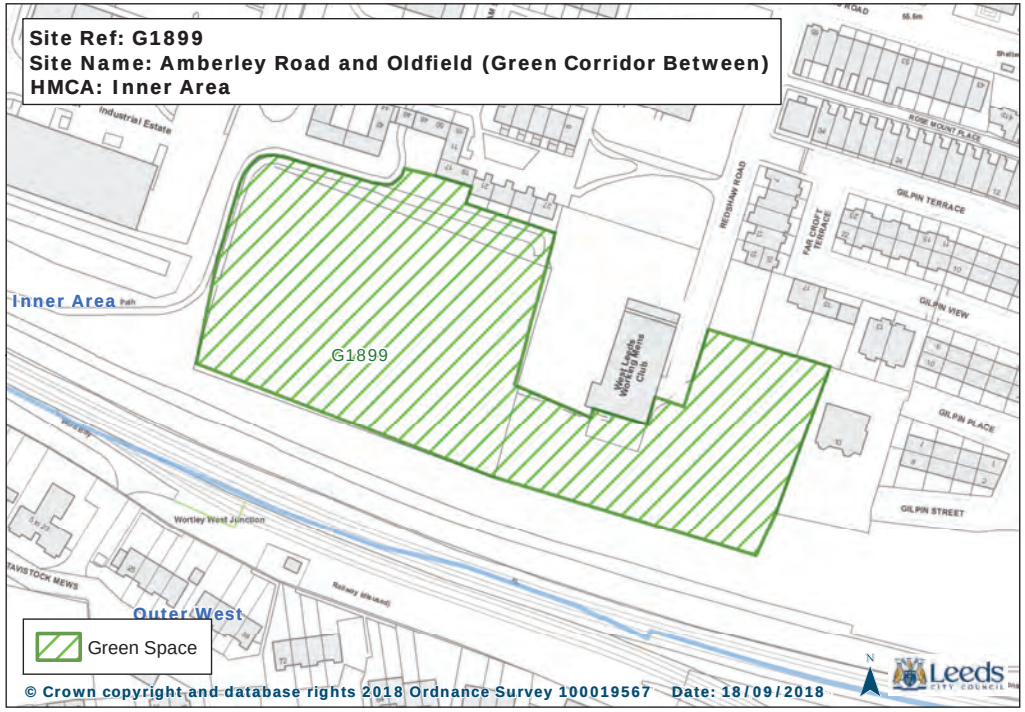
Site Ref: G1899
Site Name: Amberley Road and Oldfield (Green Corridor Between)
HMCA: Inner Area
G1899
Inner Area
Outer West
Green Space
© Crown copyright and database rights 2018 Ordnance Survey 100019567 Date: 18/09/2018

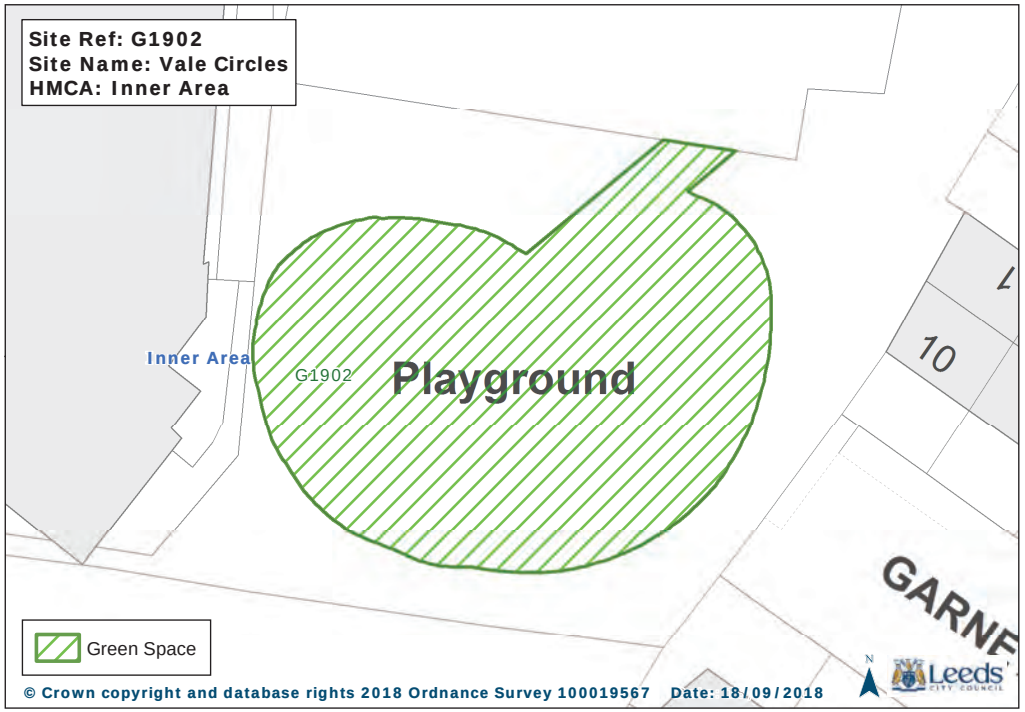
Site Ref: G1902
Site Name: Vale Circles
HMCA: Inner Area
G1902
Playground
Inner Area
Green Space
© Crown copyright and database rights 2018 Ordnance Survey 100019567 Date: 18/09/2018

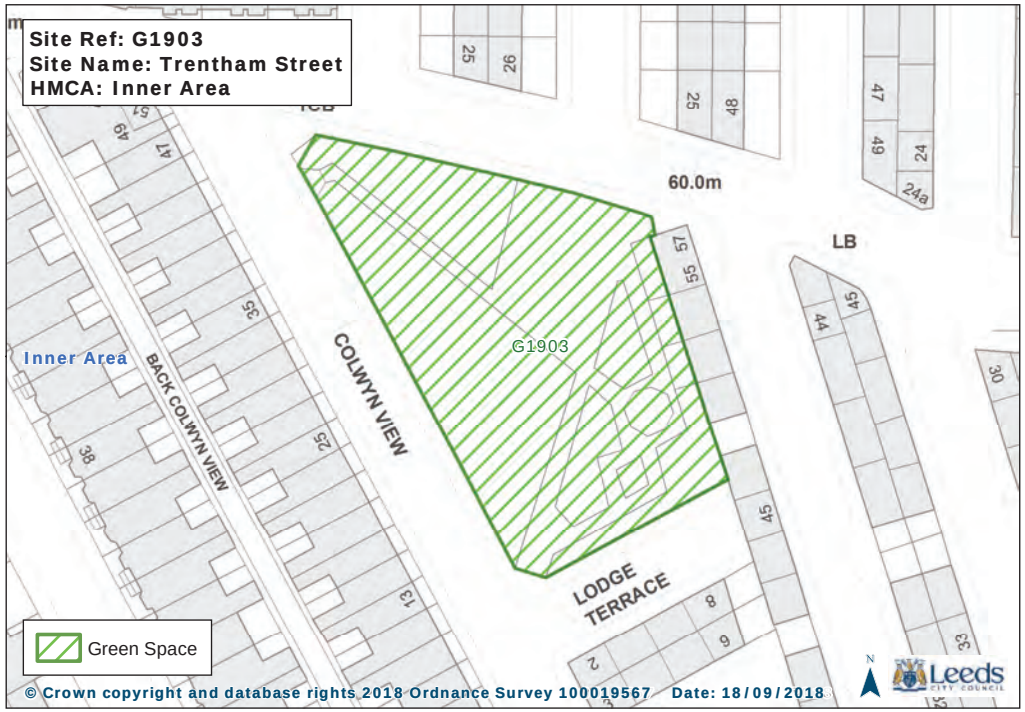
Site Ref: G1903
Site Name: Trentham Street
HMCA: Inner Area
G1903
60.0m
COLWYN VIEW
BACK COLWYN VIEW
LODGE TERRACE
Inner Area
Green Space
© Crown copyright and database rights 2018 Ordnance Survey 100019567 Date: 18/09/2018

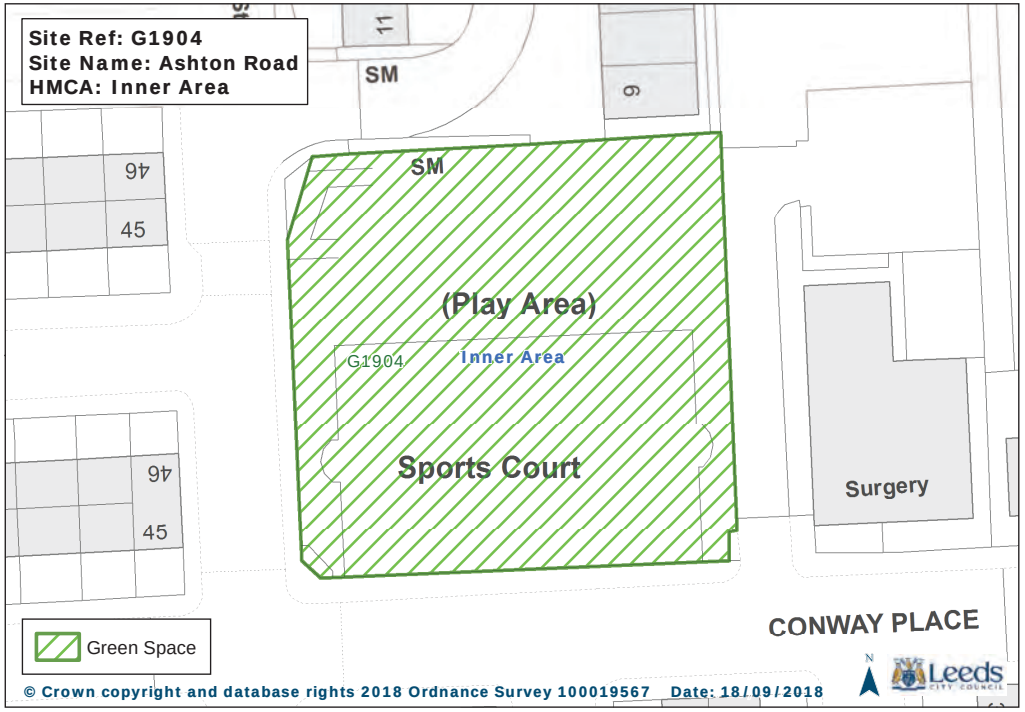
Site Ref: G1904
Site Name: Ashton Road
HMCA: Inner Area
SM
11
9
46
45
SM
(Play Area)
G1904
Inner Area
Sports Court
Surgery
CONWAY PLACE
Green Space
© Crown copyright and database rights 2018 Ordnance Survey 100019567 Date: 18/09/2018
Leeds

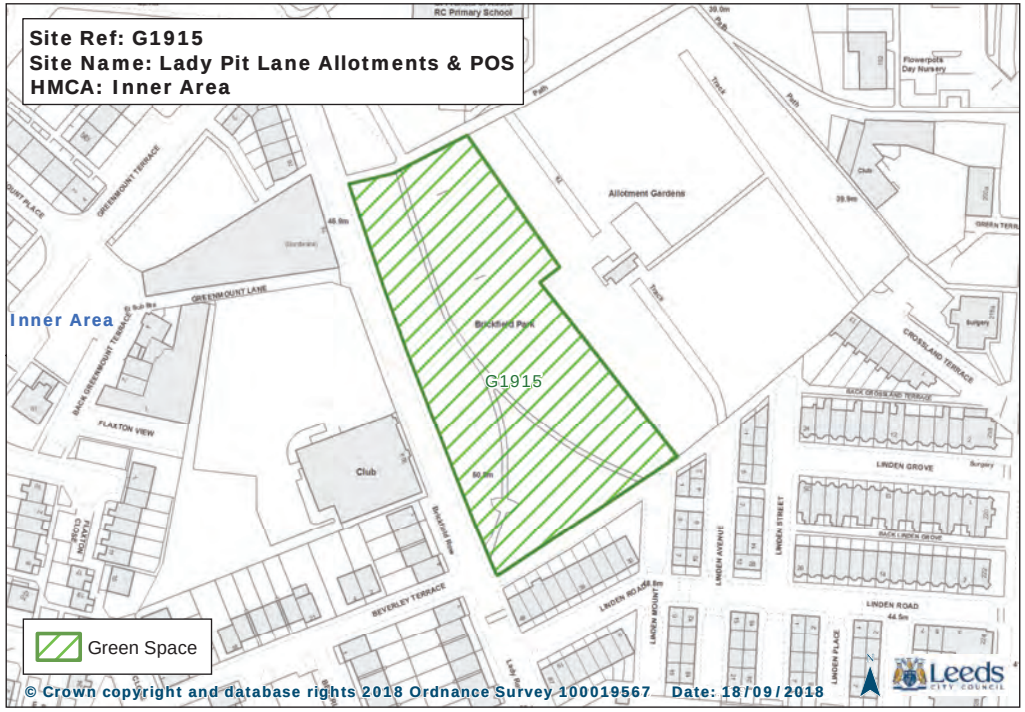
Site Ref: G1915
Site Name: Lady Pit Lane Allotments & POS
HMCA: Inner Area
Inner Area
G1915
Allotment Gardens
Brickfield Park
Club
GREENMOUNT LANE
FLAXTON VIEW
BEVERLEY TERRACE
LINDEN GROVE
LINDEN ROAD
LINDEN STREET
CROSSLAND TERRACE
Green Space
© Crown copyright and database rights 2018 Ordnance Survey 100019567 Date: 18/09/2018
Leeds

Inner Area Retail and Site Allocations Plans

Armley

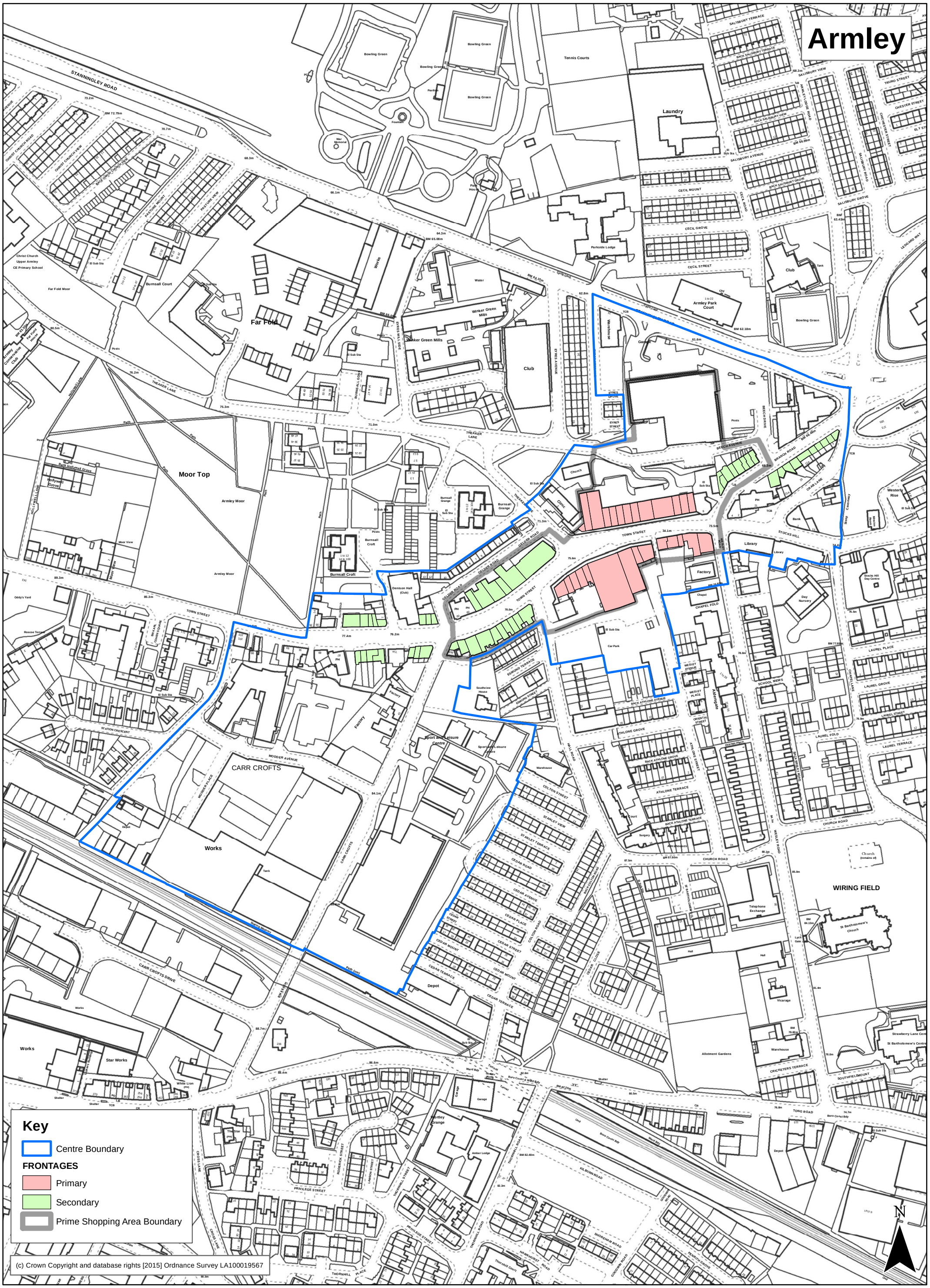

(c) Crown Copyright and database rights [2015] Ordnance Survey LA100019567

PRODUCED BY GIS MAPPING & DATA TEAM, CITY DEVELOPMENT, LEEDS CITY COUNCIL

THIS MAP (OR AN EXTRACT) IS AVAILABLE AT A LARGER SIZE

Path: L:\CGM\GIS Projects\Site Allocations DPD Phase 2\Retail\Master.mxd

Leeds CITY COUNCIL

Beeston Hill Local Centre

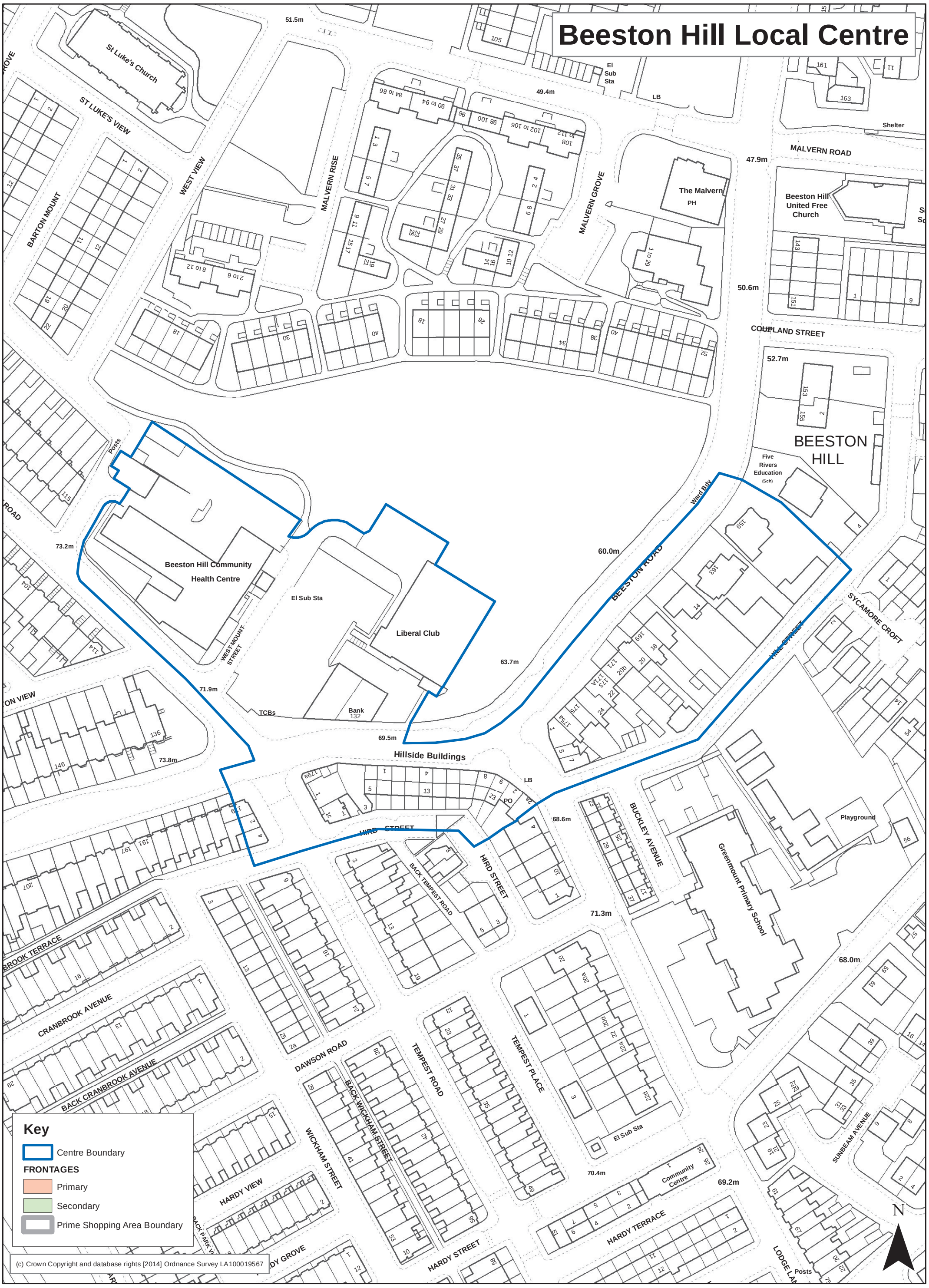

PRODUCED BY GIS MAPPING & DATA TEAM, CITY DEVELOPMENT, LEEDS CITY COUNCIL

THIS MAP (OR AN EXTRACT) IS AVAILABLE AT A LARGER SIZE

Path: L:\CGM\GIS Projects\Site Allocations DPD Phase 2\Retail\Master.mxd

Leeds CITY COUNCIL

Burley Lodge (Woodsley Road) Local Centre

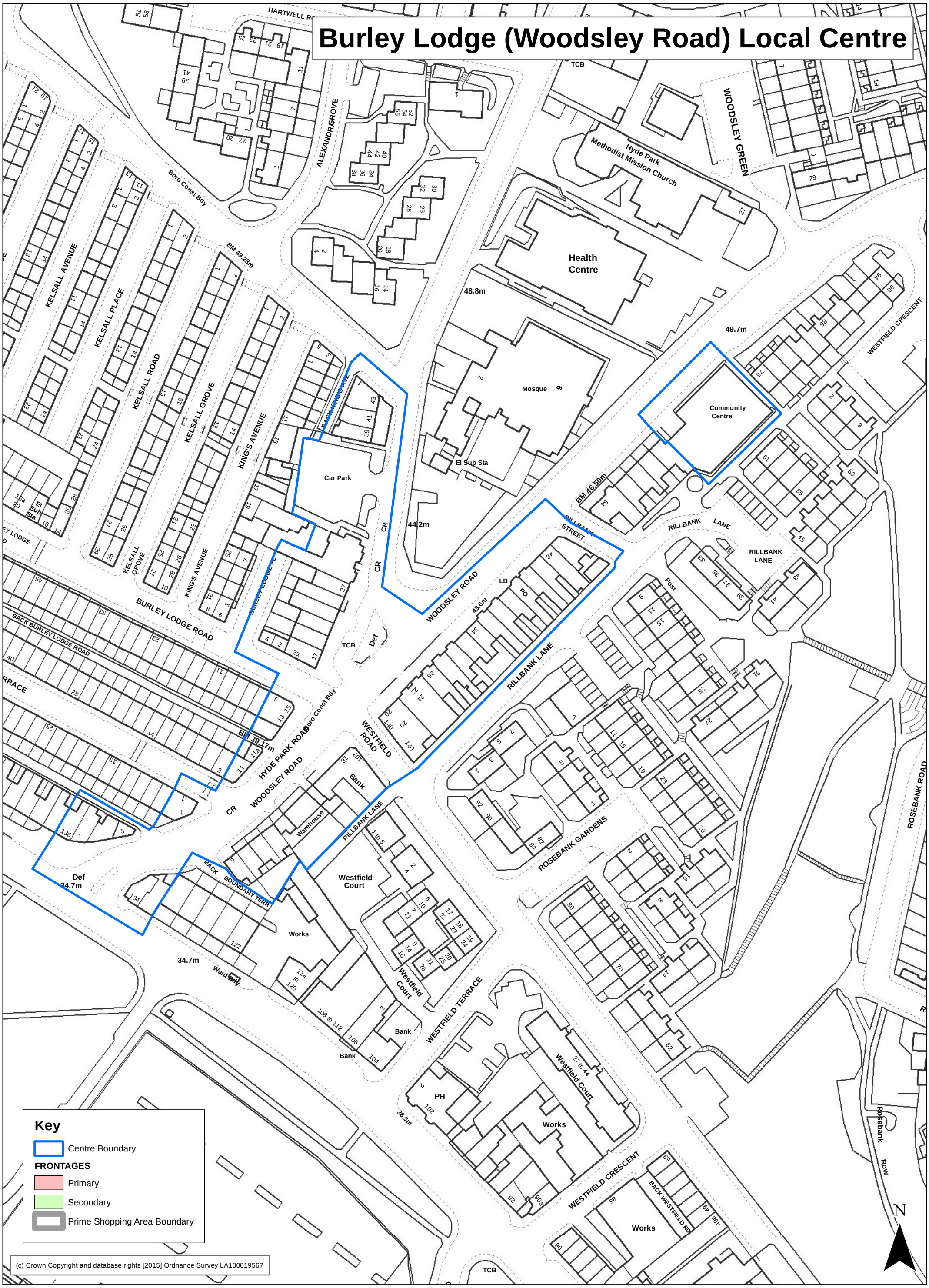

PRODUCED BY GIS MAPPING & DATA TEAM, CITY DEVELOPMENT, LEEDS CITY COUNCIL

THIS MAP (OR AN EXTRACT) IS AVAILABLE AT A LARGER SIZE

Path: L:\CGM\GIS Projects\Site Allocations DPD Phase 2\Retail\Master1.mxd

Leeds CITY COUNCIL

Cardigan Road

Key

Centre Boundary

FRONTAGES

Primary

Secondary

Prime Shopping Area Boundary

(c) Crown Copyright and database rights [2015] Ordnance Survey LA100019567

Burley Lawn

PRODUCED BY GIS MAPPING & DATA TEAM, CITY DEVELOPMENT, LEEDS CITY COUNCIL

THIS MAP (OR AN EXTRACT) IS AVAILABLE AT A LARGER SIZE

Path: L:\CGM\GIS Projects\Site Allocations DPD Phase 2\Retail\Master1.mxd

Leeds CITY COUNCIL

Chapeltown Road Local Centre

(c) Crown Copyright and database rights [2014] Ordnance Survey LA100019567

PRODUCED BY GIS MAPPING & DATA TEAM, CITY DEVELOPMENT, LEEDS CITY COUNCIL

THIS MAP (OR AN EXTRACT) IS AVAILABLE AT A LARGER SIZE

Path: L:\CGM\GIS Projects\Site Allocations DPD Phase 2\Retail\Master.mxd

Leeds CITY COUNCIL

Dewsbury Road

Key

- Centre Boundary

FRONTAGES

- Primary
- Secondary
- Prime Shopping Area Boundary

(c) Crown Copyright and database rights [2015] Ordnance Survey LA100019567

N

PRODUCED BY GIS MAPPING & DATA TEAM, CITY DEVELOPMENT, LEEDS CITY COUNCIL

THIS MAP (OR AN EXTRACT) IS AVAILABLE AT A LARGER SIZE

Path: L:\CGM\GIS Projects\Site Allocations DPD Phase 2\Retail\Master.mxd

Leeds CITY COUNCIL

Harehills Corner

Key

Centre Boundary

FRONTAGES

Primary

Secondary

Prime Shopping Area Boundary

(c) Crown Copyright and database rights [2014] Ordnance Survey LA100019567

N

PRODUCED BY GIS MAPPING & DATA TEAM, CITY DEVELOPMENT, LEEDS CITY COUNCIL

THIS MAP (OR AN EXTRACT) IS AVAILABLE AT A LARGER SIZE

Path: L:\CGM\GIS Projects\Site Allocations DPD Phase 2\Retail\Master.mxd

Leeds CITY COUNCIL

Harehills Lane

Key

- Centre Boundary

FRONTAGES

- Primary
- Secondary
- Prime Shopping Area Boundary

(c) Crown Copyright and database rights [2015] Ordnance Survey LA100019567

N

PRODUCED BY GIS MAPPING & DATA TEAM, CITY DEVELOPMENT, LEEDS CITY COUNCIL

THIS MAP (OR AN EXTRACT) IS AVAILABLE AT A LARGER SIZE

Path: L:\CGM\GIS Projects\Site Allocations DPD Phase 2\Retail\Master.mxd

Leeds CITY COUNCIL

Holbeck

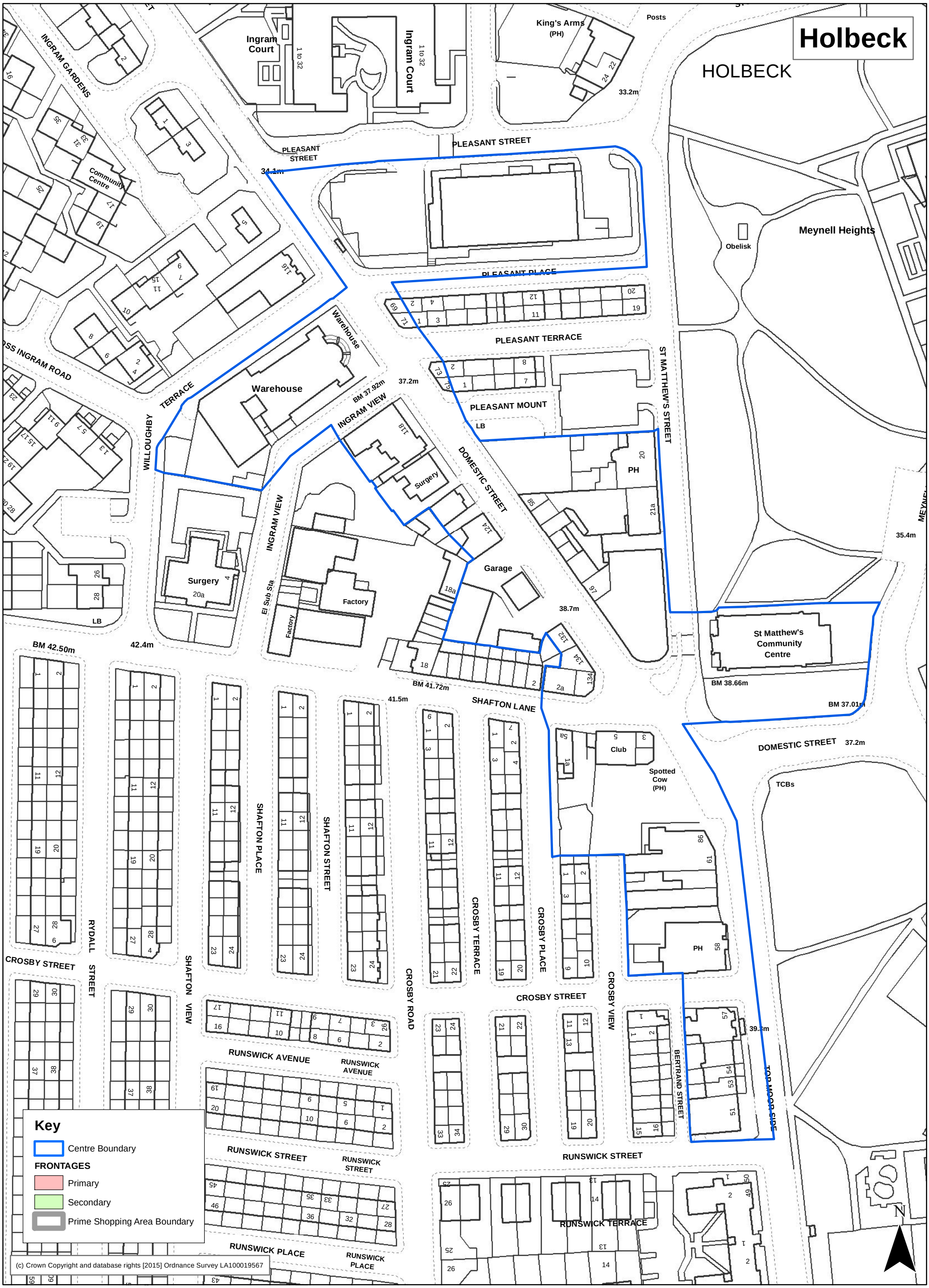

(c) Crown Copyright and database rights [2015] Ordnance Survey LA100019567

PRODUCED BY GIS MAPPING & DATA TEAM, CITY DEVELOPMENT, LEEDS CITY COUNCIL

THIS MAP (OR AN EXTRACT) IS AVAILABLE AT A LARGER SIZE

Path: L:\CGM\GIS Projects\Site Allocations DPD Phase 2\Retail\Master1.mxd

Leeds CITY COUNCIL

Hollin Park (Easterley Road) Local Centre

PRODUCED BY GIS MAPPING & DATA TEAM, CITY DEVELOPMENT, LEEDS CITY COUNCIL

THIS MAP (OR AN EXTRACT) IS AVAILABLE AT A LARGER SIZE

Path: L:\CGM\GIS Projects\Site Allocations DPD Phase 2\Retail\Master.mxd

Leeds CITY COUNCIL

Hyde Park Corner

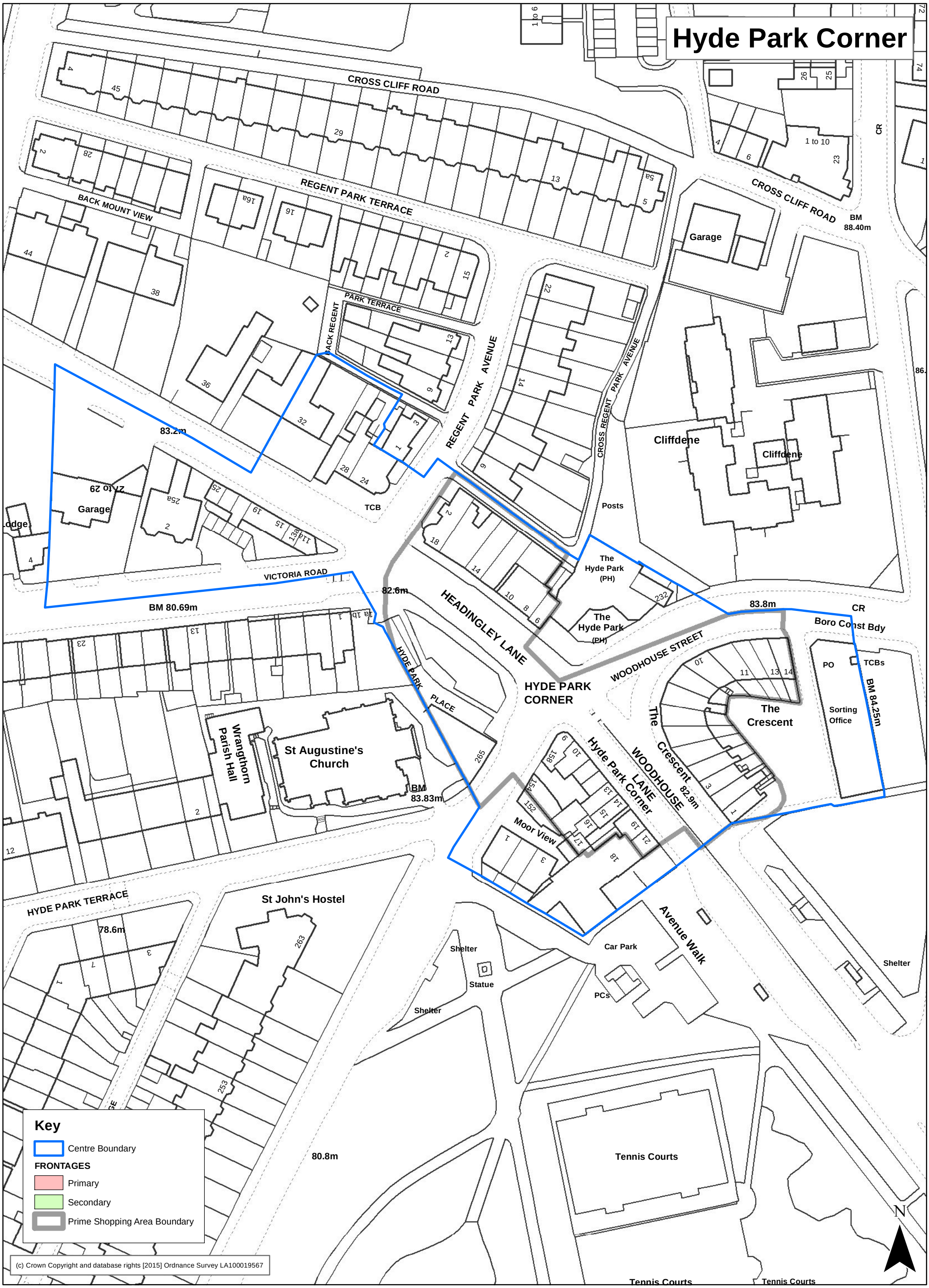

(c) Crown Copyright and database rights [2015] Ordnance Survey LA100019567

PRODUCED BY GIS MAPPING & DATA TEAM, CITY DEVELOPMENT, LEEDS CITY COUNCIL

THIS MAP (OR AN EXTRACT) IS AVAILABLE AT A LARGER SIZE

Path: L:\CGM\GIS Projects\Site Allocations DPD Phase 2\Retail\Master1.mxd

Leeds CITY COUNCIL

Lincoln Green local Centre

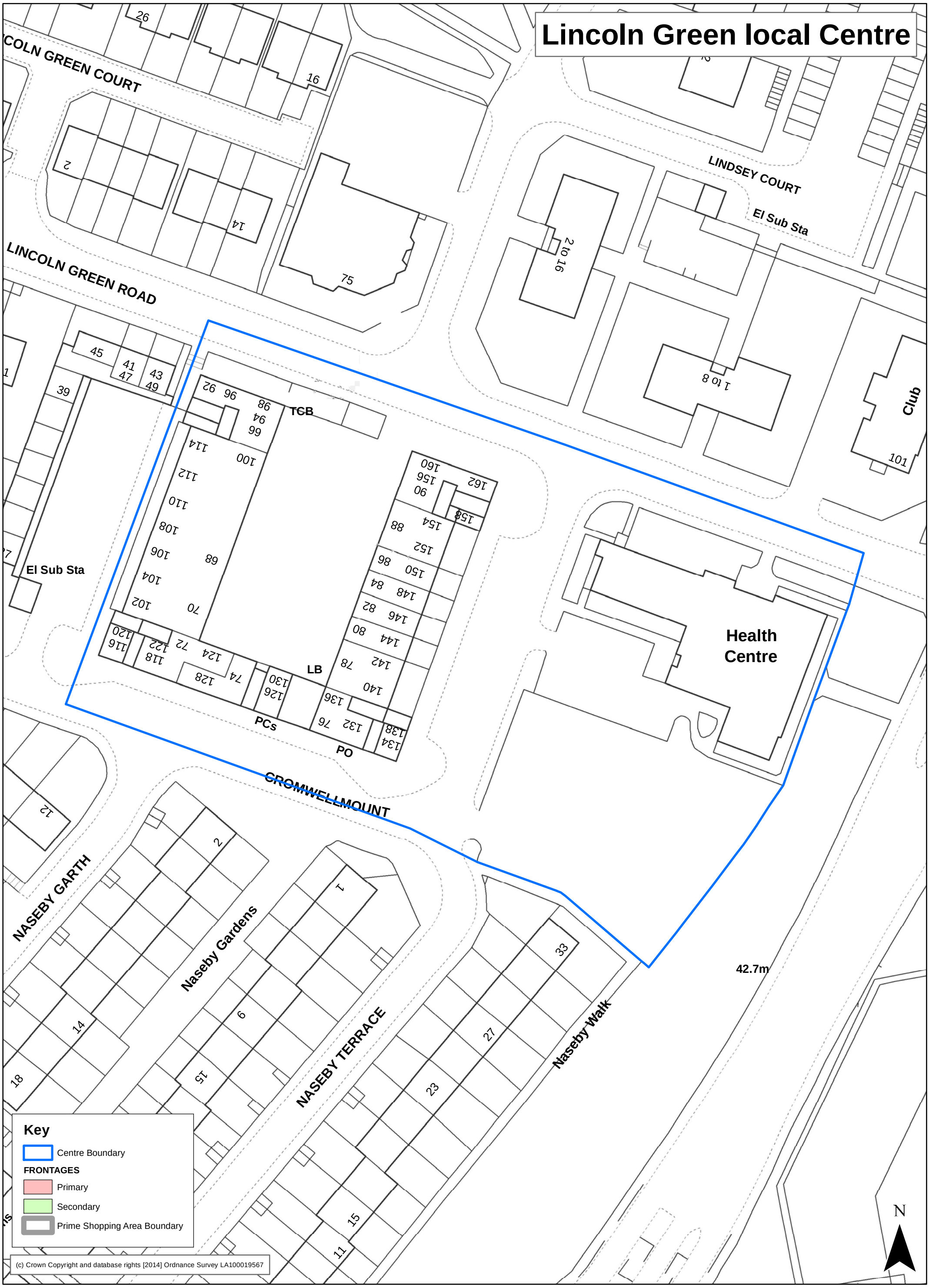

PRODUCED BY GIS MAPPING & DATA TEAM, CITY DEVELOPMENT, LEEDS CITY COUNCIL

THIS MAP (OR AN EXTRACT) IS AVAILABLE AT A LARGER SIZE

Path: L:\CGM\GIS Projects\Site Allocations DPD Phase 2\Retail\Master.mxd

Leeds CITY COUNCIL

Middleton (Ring Road)

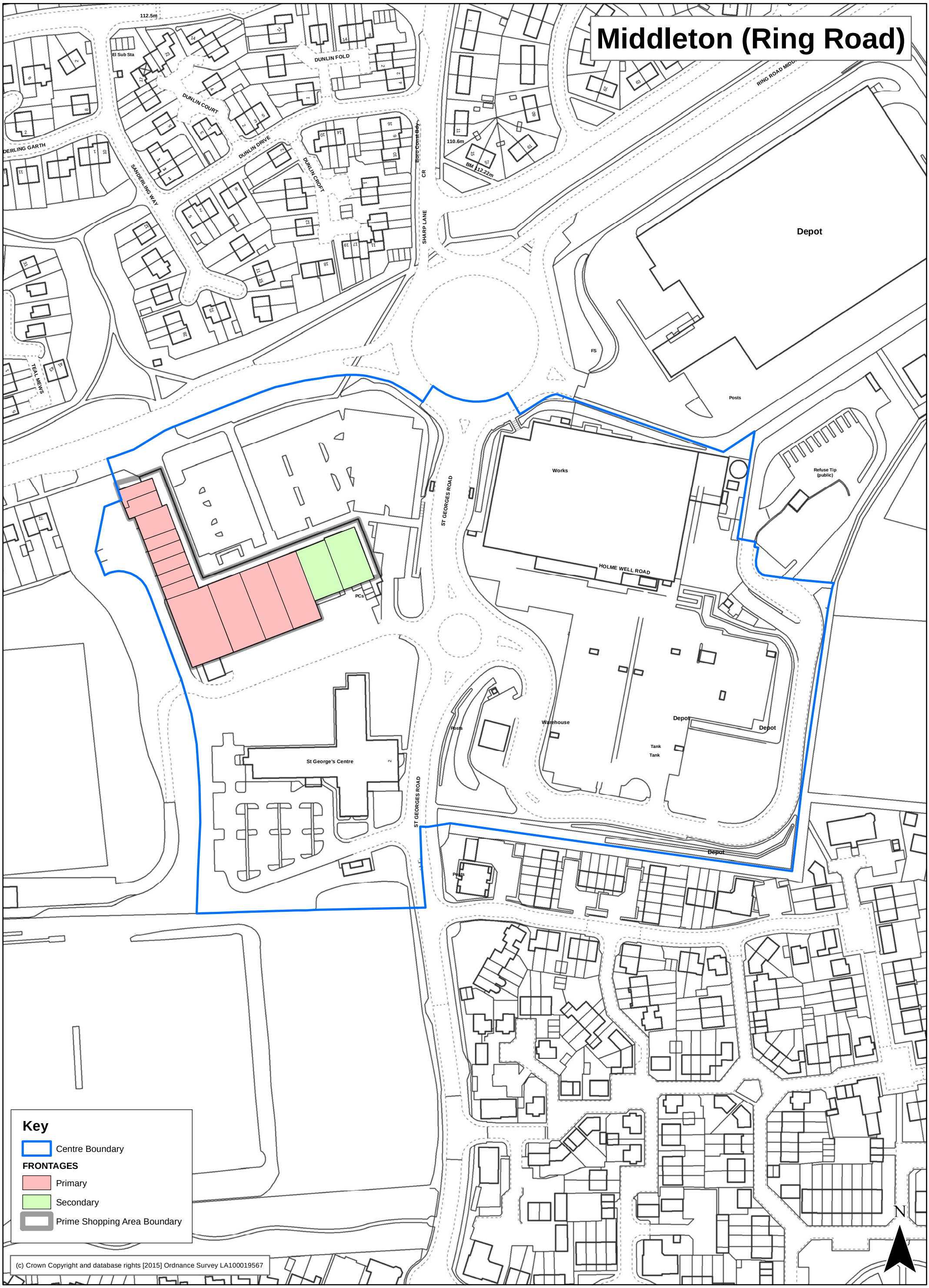

(c) Crown Copyright and database rights [2015] Ordnance Survey LA100019567

PRODUCED BY GIS MAPPING & DATA TEAM, CITY DEVELOPMENT, LEEDS CITY COUNCIL

THIS MAP (OR AN EXTRACT) IS AVAILABLE AT A LARGER SIZE

Path: L:\CGM\GIS Projects\Site Allocations DPD Phase 2\Retail\Master.mxd

Leeds CITY COUNCIL

Royal Parks Local Centre

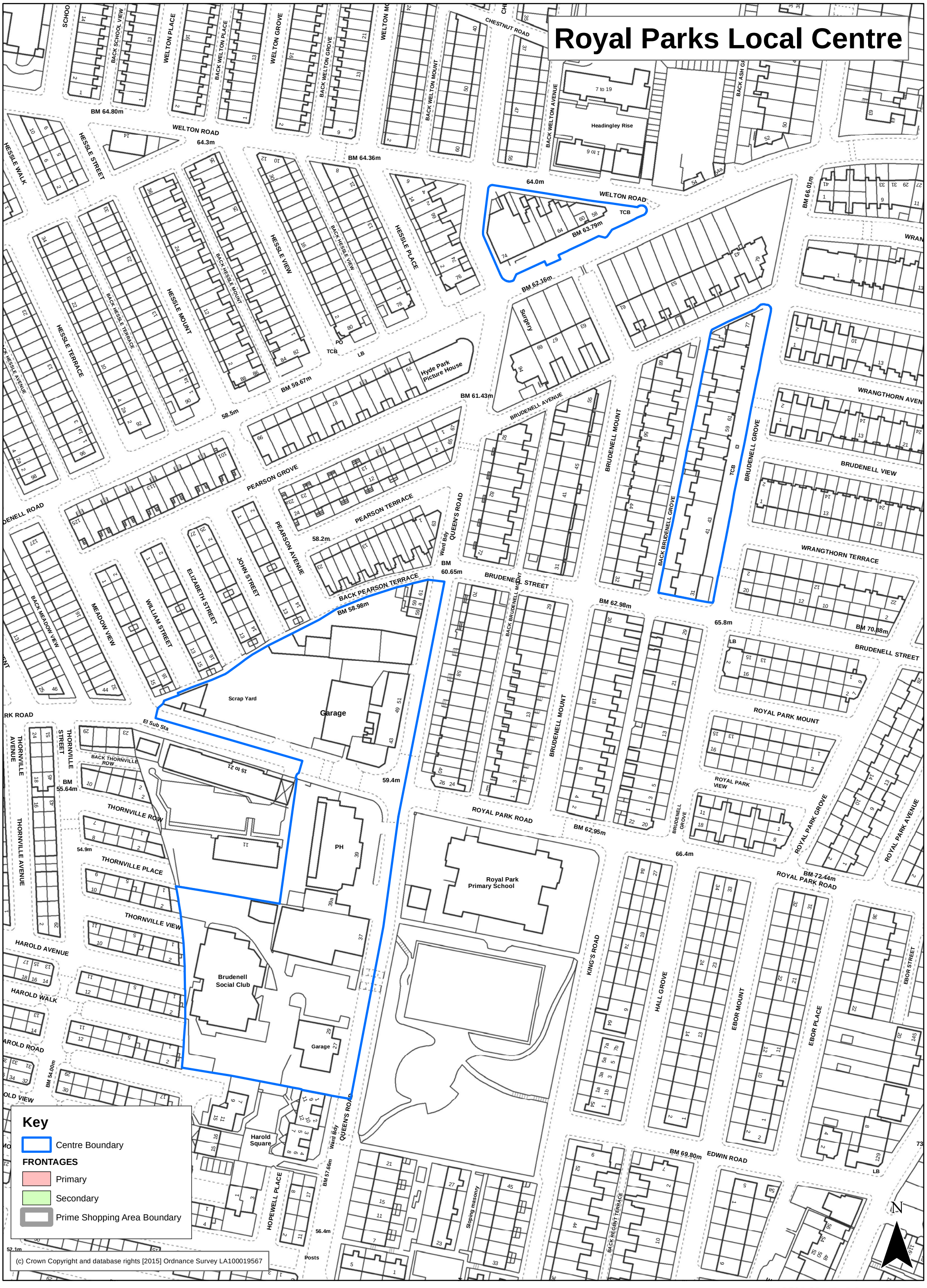

(c) Crown Copyright and database rights [2015] Ordnance Survey LA100019567

PRODUCED BY GIS MAPPING & DATA TEAM, CITY DEVELOPMENT, LEEDS CITY COUNCIL

THIS MAP (OR AN EXTRACT) IS AVAILABLE AT A LARGER SIZE

Path: L:\CGM\GIS Projects\Site Allocations DPD Phase 2\Retail\Master.mxd

Leeds CITY COUNCIL

Seacroft

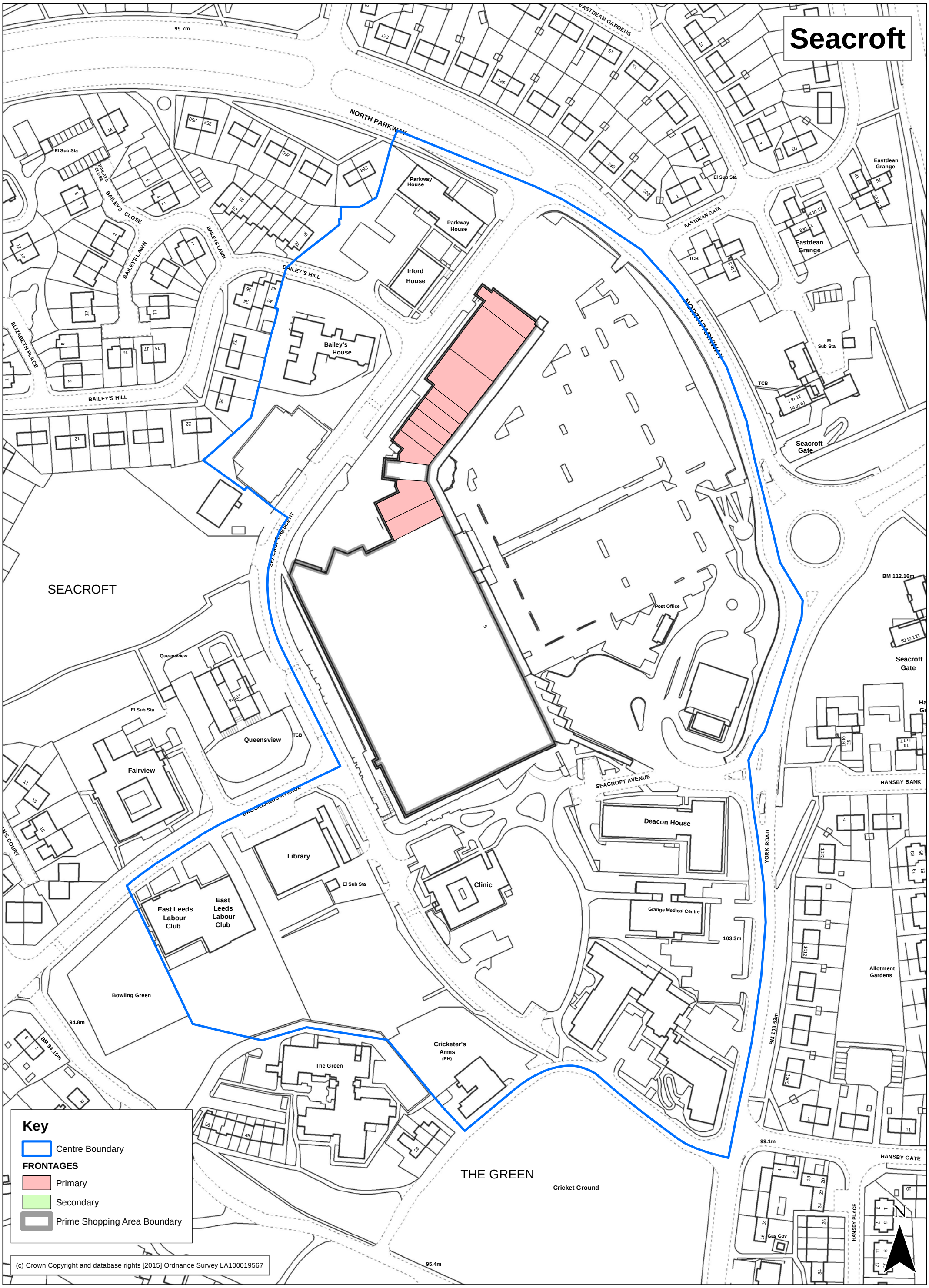

PRODUCED BY GIS MAPPING & DATA TEAM, CITY DEVELOPMENT, LEEDS CITY COUNCIL

THIS MAP (OR AN EXTRACT) IS AVAILABLE AT A LARGER SIZE

Path: L:\CGM\GIS Projects\Site Allocations DPD Phase 2\Retail\Master.mxd

Leeds CITY COUNCIL

Key

Site Allocations

- EO2 - Office allocation
- EG2 - General employment allocation
- HG2 - Housing allocation
- HG4 - Older persons housing/Independent living
- HG5 - Allocated for schools
- HG5 - Allocated for schools
- HG6 - Gypsies and Travellers - sites safeguarded
- HG7 - Gypsies and Travellers - new sites allocated
- HG8 - Travelling Showpeople - sites allocated
- MX2 - Mixed use allocation
- HG3 - Safeguarded land
- Green Space
- Green Belt
- Town & Local Centres
- Local Convenience Centres

Other Information

- Leeds City Council Wards
- Housing Market Characteristic Areas
- Aire Valley AAP Boundary
- Core Strategy MAIN URBAN AREA
- Core Strategy MAJOR SETTLEMENTS
- Core Strategy SMALL SETTLEMENTS
- Indicative Proposed HS2 Route
- Primary Schools
- Secondary Schools

© Crown copyright and database rights 2019 Ordnance Survey 100019567 Date: 07/06/2019

Path: L:\FPI\GIS Team\01Policy and Plans Group\Site Allocations Plan\SAP Post EiP Mods\SAP MINUS IDENTIFIED JULY 2019.mxd

HMCA AREA
Inner Leeds

N

Leeds CITY COUNCIL

ANNEX 1 – IDENTIFIED HOUSING (HG1) SITES WITH PLANNING PERMISSION/EXPIRED PLANNING PERMISSION

INNER

Plan Ref	Address	Capacity
HG1-207	Beckhill Garth/Approach	34
HG1-208	Grove Park Care Home Grove Lane Meanwood	77
HG1-209	Scott Hall Square, Chapel Allerton	24
HG1-210	Askets and Boggarts (A), Seacroft	22
HG1-211	Askets and Boggarts (C), Seacroft	106
HG1-212	Boggart Hill Gardens, Seacroft	18
HG1-213	Boggart Hill LS14	18
HG1-214	66 to 68 Victoria Road Headingley	6
HG1-215	Ash Grove LS6	12
HG1-216	Leeds Girls High School	105
HG1-217	6 Grosvenor Mount, Leeds	7
HG1-218	7 Grosvenor Road LS6	7
HG1-219	Chapeltown Rd/Savile Road LS7	22
HG1-220	Browning House, 126 Chapeltown Road, Chapeltown	9
HG1-221	2 Grange View, Chapeltown, Leeds, LS7 4EP	6
HG1-222	Din Buildings, Roundhay Road, LS8 3QD	8
HG1-225	South Parkway and Brooklands, Seacroft	45
HG1-226	South Parkway / Brooklands Avenue	160
HG1-227	South Parkway - Easel LS14	106
HG1-228	Leslie Terrace, Woodhouse	18
HG1-229	Former Bricklayers Arms, Low Close Street, Woodhouse	6
HG1-230	St Marks Walk - St Marks Flats, Woodhouse	108
HG1-231	Holborn Court, Woodhouse, Leeds, LS6 2PN	17
HG1-232	Servia Road, Leeds LS7 1NJ	72
HG1-233	LS9 6PQ	12
HG1-235	Royal Park Road LS6	9
HG1-236	Moorland Avenue LS6	15
HG1-237	25 Moorland Avenue, Woodhouse, Leeds, LS6 1AP	6
HG1-238	Cardigan Road (214-244) LS4	65
HG1-239	Carlton Gate, LS7	113
HG1-240	18A-20 Burley Lodge Road LS4	6
HG1-241	114 Burley Road LS4	9
HG1-242	St Johns Road - St Michaels College LS3	459
HG1-243	12-28 Westfield Road LS3	24
HG1-244	Cavendish Street - RSPCA	70
HG1-245*	Kirkstall Road, Abbey Street	50
HG1-246	Skinner Lane LS9	286
HG1-247*	Bridge Street, Gower Street, Regent Street (land at)	636
HG1-248	St Mary's Lane LS 9	6

Plan Ref	Address	Capacity
HG1-249	Dog and Gun, 601 York Road Leeds	7
HG1-250	Theaker Lane LS12	17
HG1-251	Mistress Lane, Armley	41
HG1-252	Oak Road, Armley	9
HG1-253	Oak Road, New Wortley - Former Club	6
HG1-254	Otter Island Wellington Road Leeds	113
HG1-257	Wykebeck Avenue, Osmondthorpe	55
HG1-258	Cartmell Drive, W hitebridge Primary School, Halton Moor	44
HG1-260	Kings Arms, Stocks Hill, Holbeck, Leeds, LS11 9PB	9
HG1-261	Holbeck Towers, LS11	108
HG1-262	65 Brown Lane East LS11	3
HG1-263	Runswick Place LS11	42
HG1-264	86 Elland Road, Holbeck, Leeds, LS11 0AB	8
HG1-265	Fairfax Road, LS11	21
HG1-266	St Luke's Green, LS11	19
HG1-267	Beeston Road - Shaftesbury House LS11	8
HG1-268	Coupland Road, LS11	10
HG1-269	Folly Lane, LS11	18
HG1-270	137 Dewsbury Road, Hunslet, Leeds, LS11 5NN	8
HG1-271	Malvern Rise, LS11	60
HG1-272	Malvern Road, LS11	21
HG1-273	Coupland Place LS11	8
HG1-274	Waverley Garth, LS11	55
HG1-275	Bismarck Street, LS11	70
HG1-276	Beverleys LS11 6DS	55
HG1-277	272A Dewsbury Road, Hunslet, Leeds, LS11 6JT	5
HG1-278	Pepper Road LS10	12
HG1-279	Belle Isle, Leeds	16
HG1-303	Cartmell Drive, Halton Moor	31
HG1-470	Victoria Road, Headingley, Leeds, LS6	24
HG1-489	Victoria House, Longfield House, Buckingham House, Headingley Office Park, 8 Victoria Road, Leeds, LS6 1PF	124
HG1-498	Garnet Grove, Beeston, Leeds, LS11 5JX	25
HG1-499	The Fellmonger, North Parkway, Seacroft, Leeds, LS14 6QS	12
HG1-504	Site Of Former Spotted Cow, Top Moor Side, Holbeck, Leeds, LS11 9LH	14
HG1-508	Oak Tree Mount LS9	79
HG1-509	Moresdale Lane	14
HG1-510	Newhall Gate, Newhall Crescent, Middleton	27
MX1-6	Mabgate, Macaulay Street, Argyll Road (land between)	428
MX1-11	Whitehall Road - Doncasters LS12	463
MX1-12*	Globe Road – Doncasters LS11	609
MX1-28	Kirkstall Road, Yorkshire Chemicals	1010
	Total	**6489**

*No further flood risk exception test would be needed for this site provided the development is carried out in accordance with the permission. If the scheme is altered or reapplication made, a further exception test will be required

ANNEX 2 – IDENTIFIED OFFICE (EO1) SITES WITH PLANNING PERMISSION/EXPIRED PLANNING PERMISSION

INNER

Plan Ref	Address	Area ha	Capacity sqm
MX1-6	Mabgate, Macaulay Street, Argyll Road (land between)	1.2	3,670
MX1-11	Whitehall Road - Doncasters LS12	3.5	50,380
MX1-12	Globe Road - Doncasters/Lattitude LS11	2	3,220
MX1-28	Kirkstall Road - Yorkshire Chemicals Plc	2.1	750
EO1-8	Former John Peters Armley Road	0.7	2,245
EO1-9	Kirkstall Road - Maxis Restaurant site	0.3	7,330
EO1-37	Ph2 Arlington Mills, Armley Road, Pickering Street LS12	0.5	1,780
	Total (sqm)		**69,375**

ANNEX 3 – IDENTIFIED GENERAL EMPLOYMENT (EG1) SITES WITH PLANNING PERMISSION/EXPIRED PLANNING PERMISSION

INNER

Plan Ref	Address	Area ha	Capacity (ha)
EG1-20	Long Close Industrial Estate Dolly Lane Burmantofts	0.2	0.2
EG1-22	S/o 30 Springwell Road Holbeck Leeds 12	0.4	0.39
EG1-23	Former Lord Nelson Inn 22 Holbeck Lane Holbeck	0.1	0.11
EG1-24	48-52 Springwell Road Holbeck LS12 1AW	0.2	0.15
EG1-25	139 Gelderd Road Leeds 12	0.2	0.23
EG1-70	Scattergood and Johnson Ltd, Lowfields Road	1.2	1.24
		Total: (ha)	**2.32**

For more information, please contact:

Policy and Plans Group
Merrion House
110 Merrion Centre
Leeds, LS2 8BB

Email: sap@leeds.gov.uk
Web: www.leeds.gov.uk/localplan

Leeds
CITY COUNCIL

Site Allocations Plan

Section 3: Proposals For The 11 Housing Market Characteristic Areas 4.Inner

Leeds Local Plan
Development Plan Document
Adopted July 2019