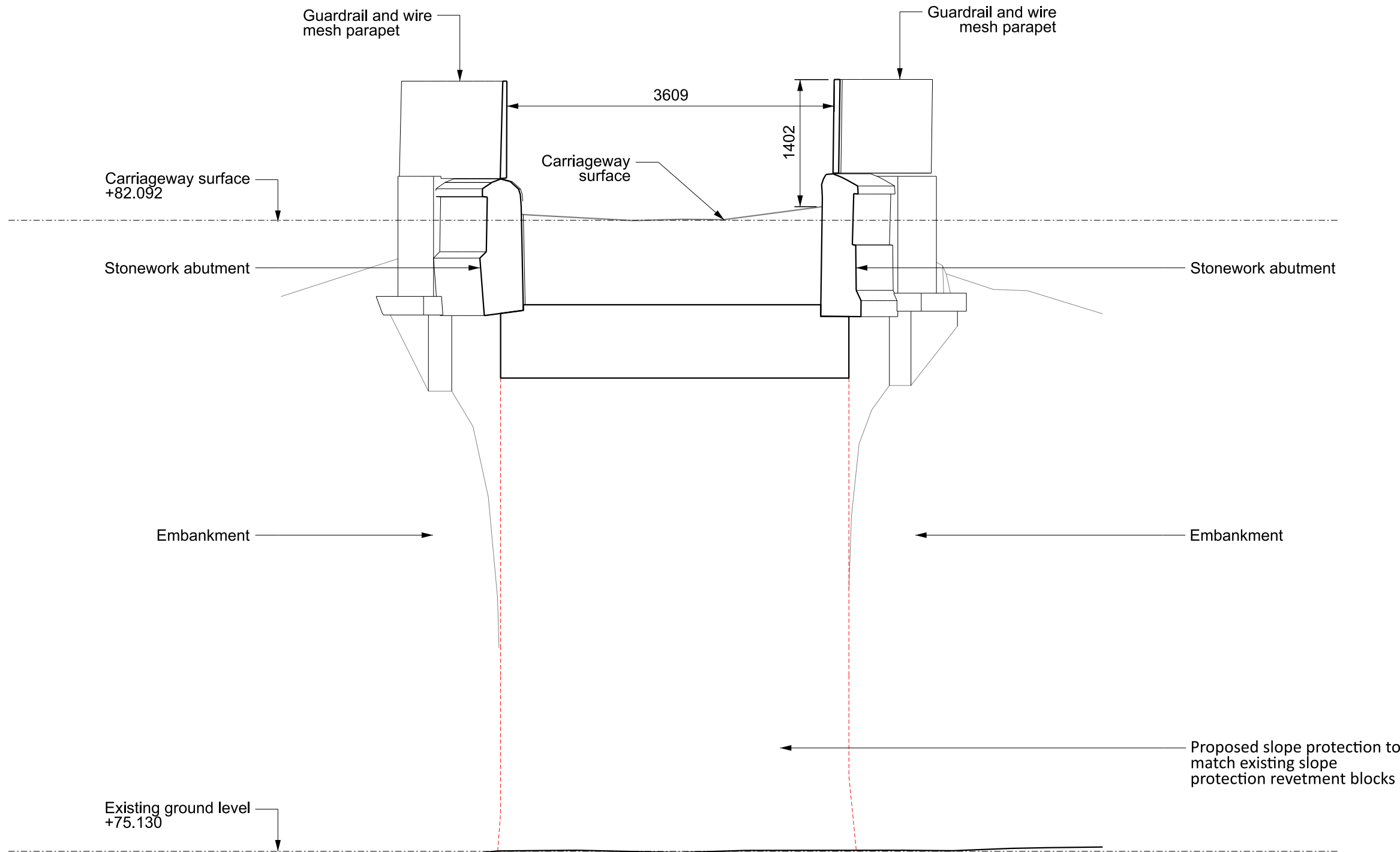
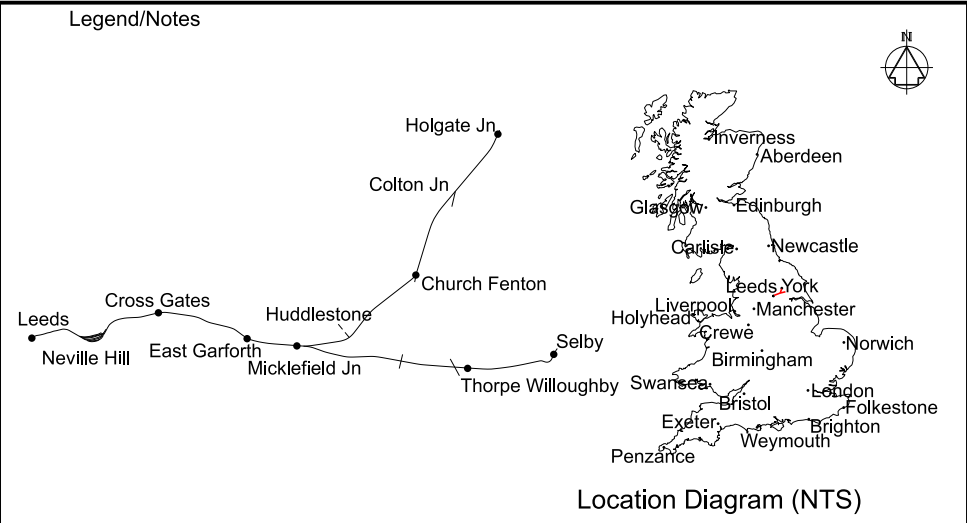


Section C-C: Looking North
Scale 1:50



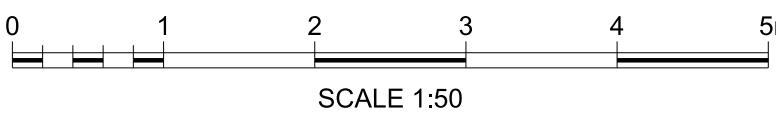
Section D-D: Looking South
Scale 1:50



Leeds to Micklefield Enhancements Order

- Notes
- All dimensions are in millimetres unless stated otherwise.
 - Do not scale from this drawing.
 - In constructing or maintaining the works identified as Scheduled Works in Schedule 1 of the Network Rail (Leeds to Micklefield Enhancements) Order Network Rail may deviate from the dimensions shown on this drawing to the extent permitted by the Order.
 - This drawing is to be read in conjunction with:
151666-TRA-00-HUL4-DRG-R-SG-330001 - Location Plan
151666-TRA-00-HUL4-DRG-R-SG-330002 - Existing Plan
151666-TRA-00-HUL4-DRG-R-SG-330003 - Existing Elevations

Legend
----- Bridge elements to be retained



P01	04/07/23	First Issue		SW	MW
Rev	Date	Description of Revisions	Drawn	Chkd	Appr
Status	Suitability				
Fit for Information					S2



Authorised		Signed Electronically Signed		Date	
Contractor(s)					
TRU Alliance					
Location					
AREA BDY MICKLEFIELD TO LEEDS CITY STATION					
Type	CAD Drawing		Sub-type Section		
Role	Rail Engineering		Sub-Role Signalling		
Zone					
Phasing	Existing		Project Stage		
			GRIP 4		
Project					
Transpennine Route Upgrade					
Contract No.					
151666					
Contract Title					
TRU - East of Leeds					
Drawing Title					
Listed Building Consent					
Brady Farm Bridge Removal					
Existing Sections					
Designed	O.McIntosh		Signed Electronically Signed		Date 03/07/23
Drawn	S.Wilson		Signed Electronically Signed		Date 03/07/23
Checked	M.Westwood		Signed Electronically Signed		Date 04/07/23
Approved	M.Westwood		Signed Electronically Signed		Date 04/07/23
Scale(s)		ELR & Mileage			
1:50		11.1284		to	0
Alternative Reference				Sheet	
Drawing Number				of	
151666-TRA-00-HUL4-DRG-R-SG-330004				Revision	
				P01	