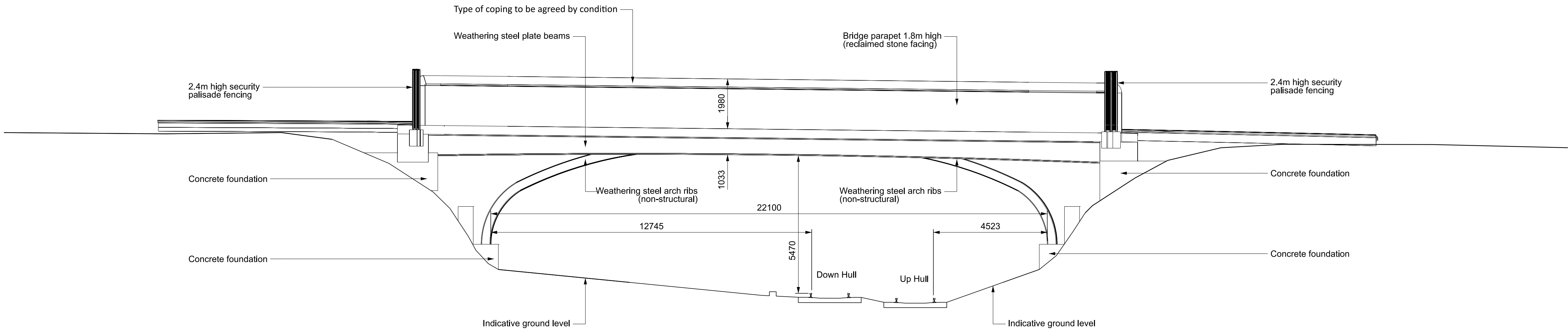


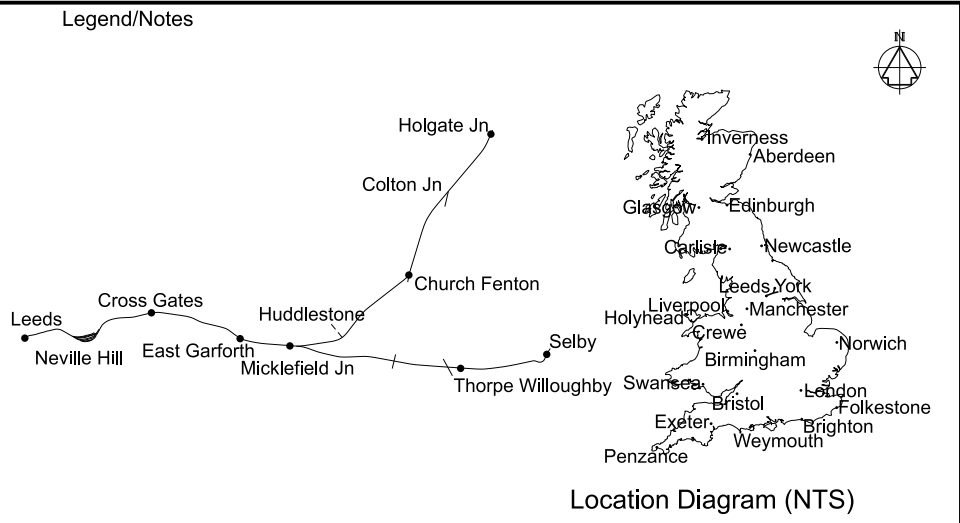
Elevation A-A Existing: Road Bridge West Elevation

Scale 1:100

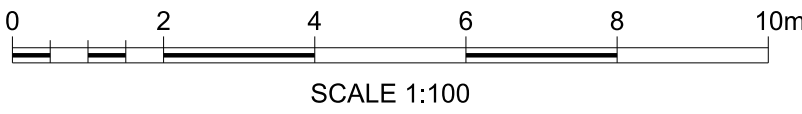


Elevation A-A Proposed: Road Bridge West Elevation

Scale 1:100



- Leeds to Micklefield Enhancements Order
- Notes
1. All dimensions are in millimetres unless stated otherwise.
 2. Do not scale from this drawing.
 3. In constructing or maintaining the works identified as Scheduled Works in Schedule 1 of the Network Rail (Leeds to Micklefield Enhancements) Order Network Rail may deviate from the dimensions shown on this drawing to the extent permitted by the Order.
 4. For information on materials and finishes please see D&A Statement.
 5. This drawing is to be read in conjunction with:
151666-TRA-00-HUL4-DRG-R-SG-340001 - Location Plan
151666-TRA-00-HUL4-DRG-R-SG-340002 - Proposed Plan
151666-TRA-00-HUL4-DRG-R-SG-340004 - Elevations East
151666-TRA-00-HUL4-DRG-R-SG-340005 - Proposed Sections
151666-TRA-00-HUL4-DRG-R-SG-340006 - Existing Sections



P01	04/07/23	First Issue		SW	MW
Rev	Date	Description of Revisions	Drawn	Chkd	Appr
Status					Suitability
Fit for Information					S2



Authorised		Signed	Electronically Signed	Date
------------	--	--------	-----------------------	------

Contractor(s)
TRU Alliance

Location	AREA BDY MICKLEFIELD TO LEEDS CITY STATION				
Type	CAD Drawing	Sub-type	Elevation		
Role	Rail Engineering	Sub-Role	Signalling		
Zone					
Phasing	Proposed	Project Stage	GRIP 4		

Transpennine Route Upgrade

Contract No.
151666

Contract Title
TRU - East of Leeds

Drawing Title
**Listed Building Consent
Replacement Ridge Road Bridge
Elevations West**

Designed	O.McIntosh	Signed	Electronically Signed	Date	03/07/23
Drawn	S.Wilson	Signed	Electronically Signed	Date	03/07/23
Checked	M.Westwood	Signed	Electronically Signed	Date	04/07/23
Approved	M.Westwood	Signed	Electronically Signed	Date	04/07/23
Scale(s)	1:100	ELR & Mileage	11.1284	to	0
Alternative Reference				Sheet	
Drawing Number	151666-TRA-00-HUL4-DRG-R-SG-340003			of	Revision
					P01