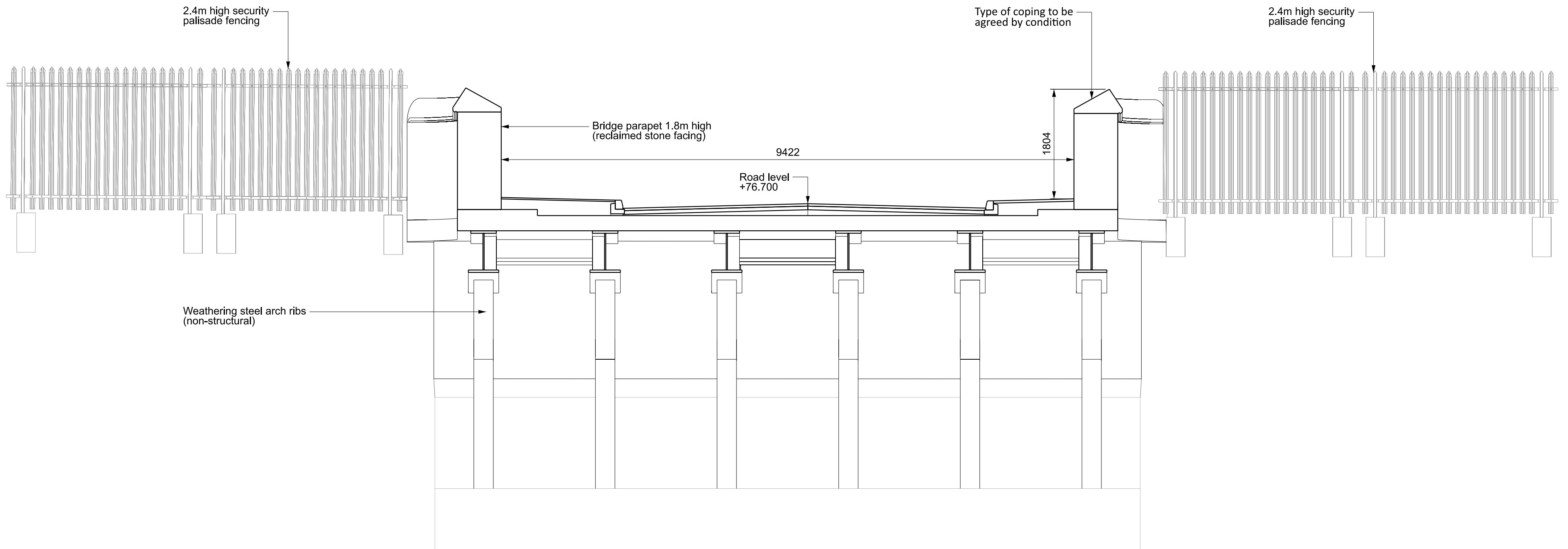
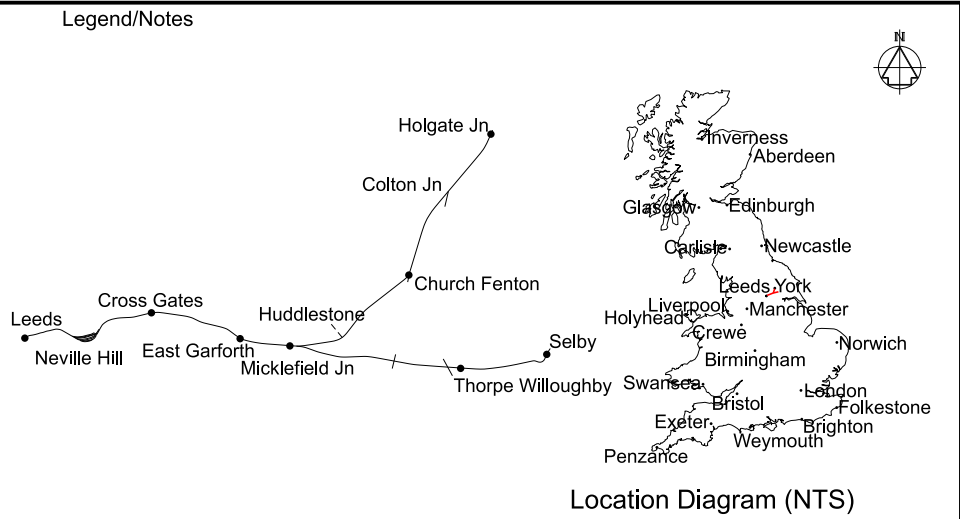


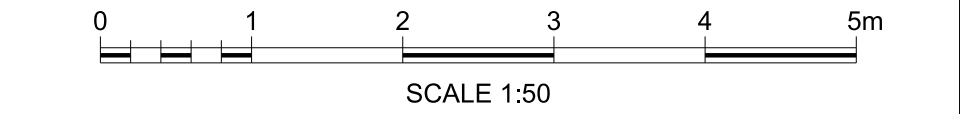
Section C-C: Looking North  
Scale 1:50



Section D-D: Looking South  
Scale 1:50



- Leeds to Micklefield Enhancements Order**
- Notes
1. All dimensions are in millimetres unless stated otherwise.
  2. Do not scale from this drawing.
  3. In constructing or maintaining the works identified as Scheduled Works in Schedule 1 of the Network Rail (Leeds to Micklefield Enhancements) Order Network Rail may deviate from the dimensions shown on this drawing to the extent permitted by the Order.
  4. This drawing is to be read in conjunction with:  
151666-TRA-00-HUL4-DRG-R-SG-340001 - Location Plan  
151666-TRA-00-HUL4-DRG-R-SG-340002 - Proposed Plan  
151666-TRA-00-HUL4-DRG-R-SG-340003 - Elevations West  
151666-TRA-00-HUL4-DRG-R-SG-340004 - Elevations East  
151666-TRA-00-HUL4-DRG-R-SG-340006 - Existing Sections



P01	04/07/23	First Issue		SW	MW
Rev	Date	Description of Revisions	Drawn	Chkd	Appr
Status					Suitability
Fit for Information					S2

Authorised		Signed	Electronically Signed	Date	
Contractor(s)					
TRU Alliance					
Location					
AREA BDY MICKLEFIELD TO LEEDS CITY STATION					
Type	CAD Drawing	Sub-type	Section		
Role	Rail Engineering	Sub-Role	Signalling		
Zone					
Phasing	Proposed	Project Stage	GRIP 4		
Project					
Transpennine Route Upgrade					
Contract No.					
151666					
Contract Title					
TRU - East of Leeds					
Drawing Title					
Listed Building Consent Replacement Ridge Road Bridge Proposed Sections					
Designed	O.McIntosh	Signed	Electronically Signed	Date	03/07/23
Drawn	S.Wilson	Signed	Electronically Signed	Date	03/07/23
Checked	M.Westwood	Signed	Electronically Signed	Date	04/07/23
Approved	M.Westwood	Signed	Electronically Signed	Date	04/07/23
Scale(s)	1:50	ELR & Mileage	11.1284	to	0
Alternative Reference				Sheet	of
Drawing Number				Revision	
151666-TRA-00-HUL4-DRG-R-SG-340005				P01	